

HAWAII REAPPORTIONMENT COMMISSION 2021-22
2021 Proposed Plans on v1231 Hawaii Population Base (HPB) adopted 1/6/22

Proposed Plan: Oahu State House
Proposed December 22, 2021
overall (total) deviation = 122.85% (on new v1231 HPB)
highest deviation = 100.65% H17+H51 merge
lowest deviation = -22.20% H45

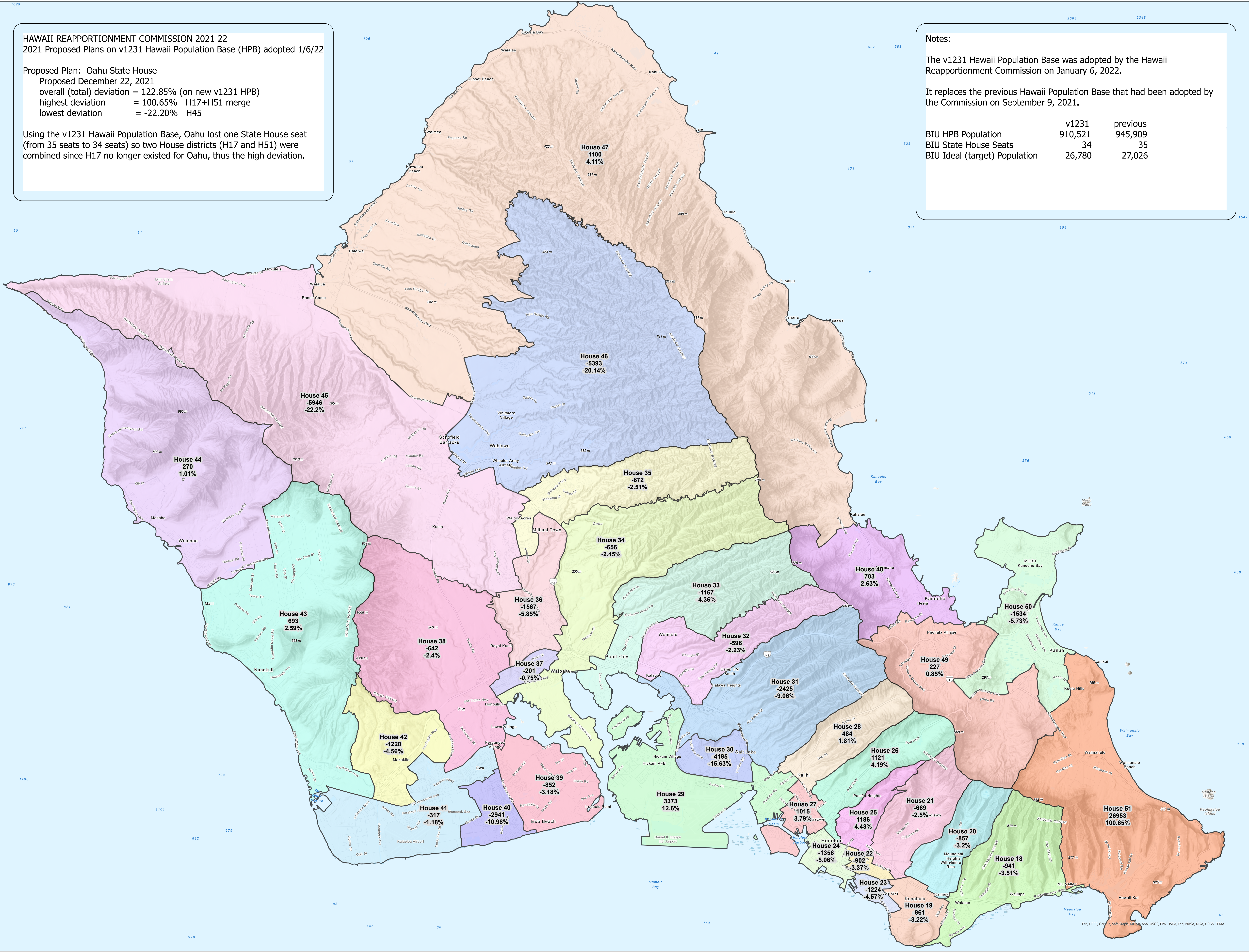
Using the v1231 Hawaii Population Base, Oahu lost one State House seat (from 35 seats to 34 seats) so two House districts (H17 and H51) were combined since H17 no longer existed for Oahu, thus the high deviation.

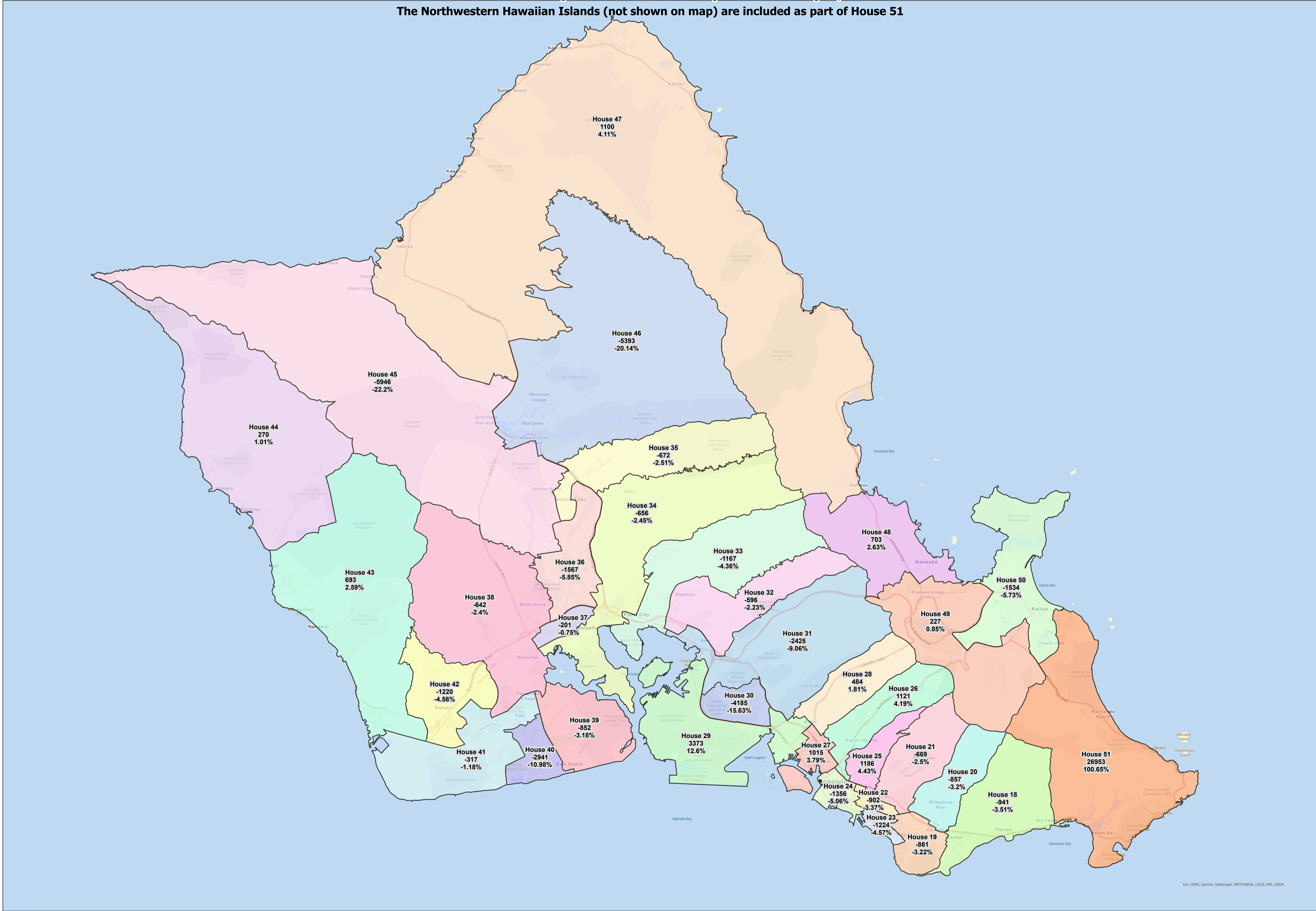
Notes:

The v1231 Hawaii Population Base was adopted by the Hawaii Reapportionment Commission on January 6, 2022.

It replaces the previous Hawaii Population Base that had been adopted by the Commission on September 9, 2021.

	v1231	previous
BIU HPB Population	910,521	945,909
BIU State House Seats	34	35
BIU Ideal (target) Population	26,780	27,026

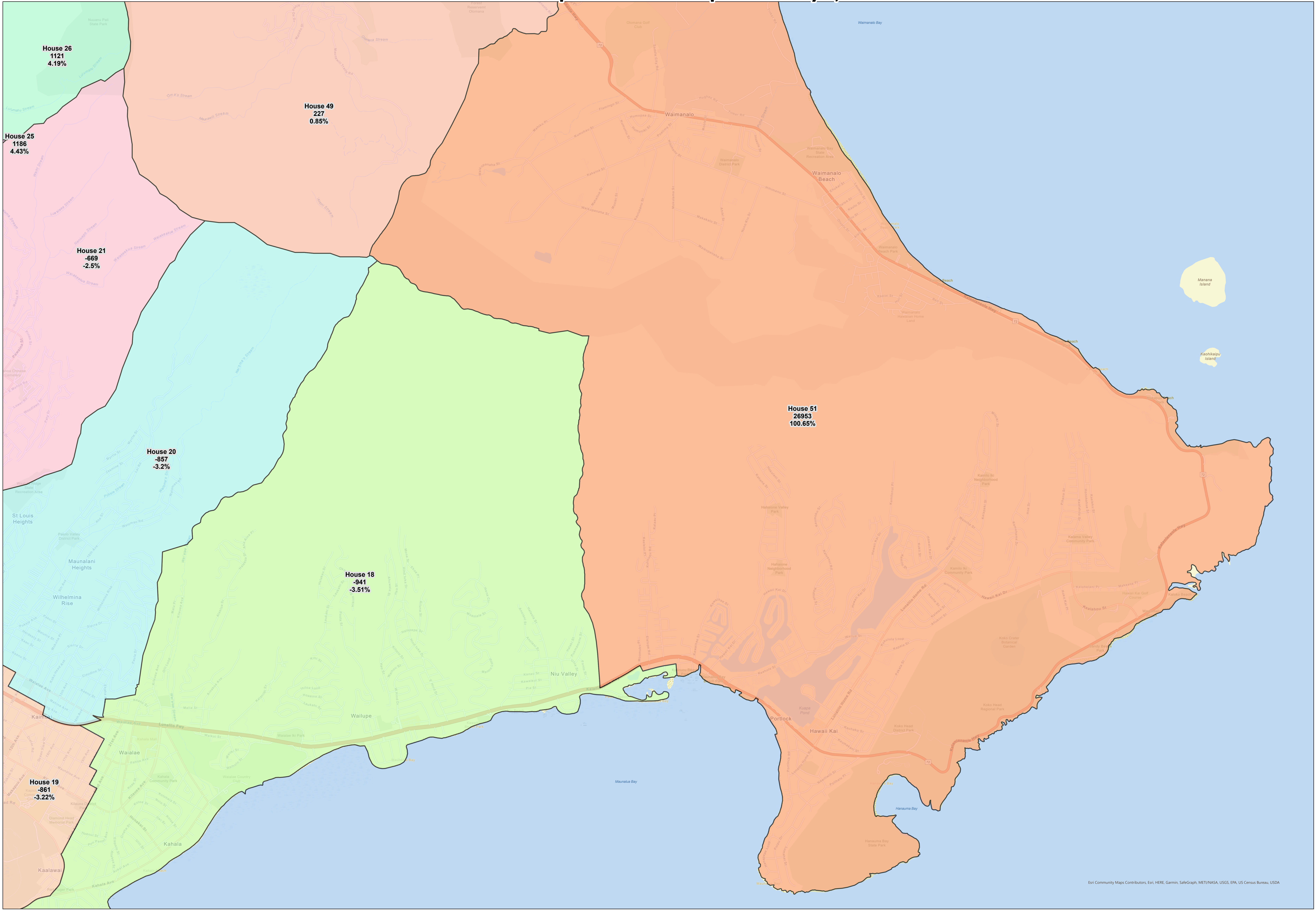


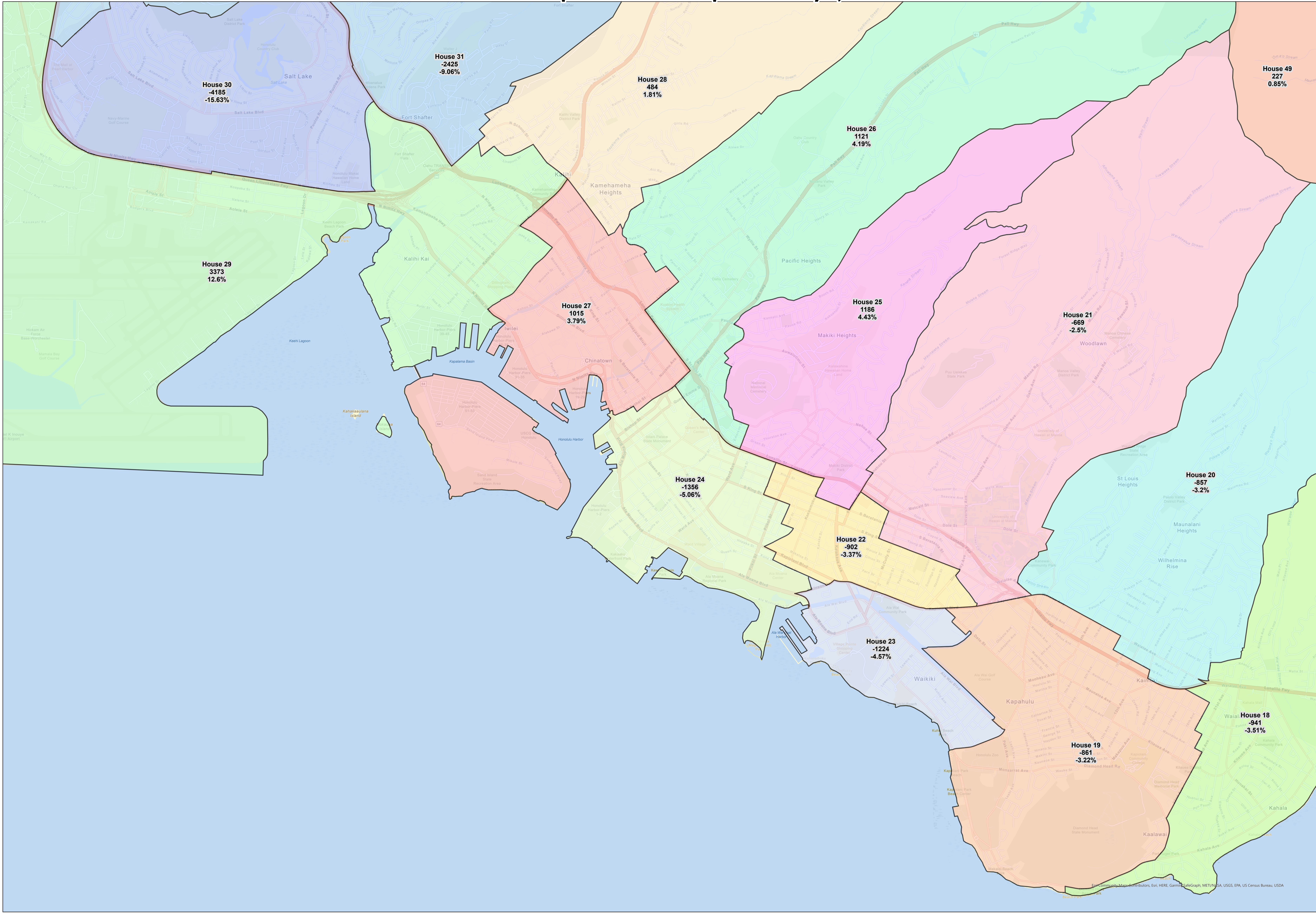


Oahu Basic Island Unit - East Honolulu

Dec. 22, 2021 Proposed State House Plans
on v1231 Hawaii Population Base adopted January 6, 2022

Hawaii Reapportionment Commission 2021-22

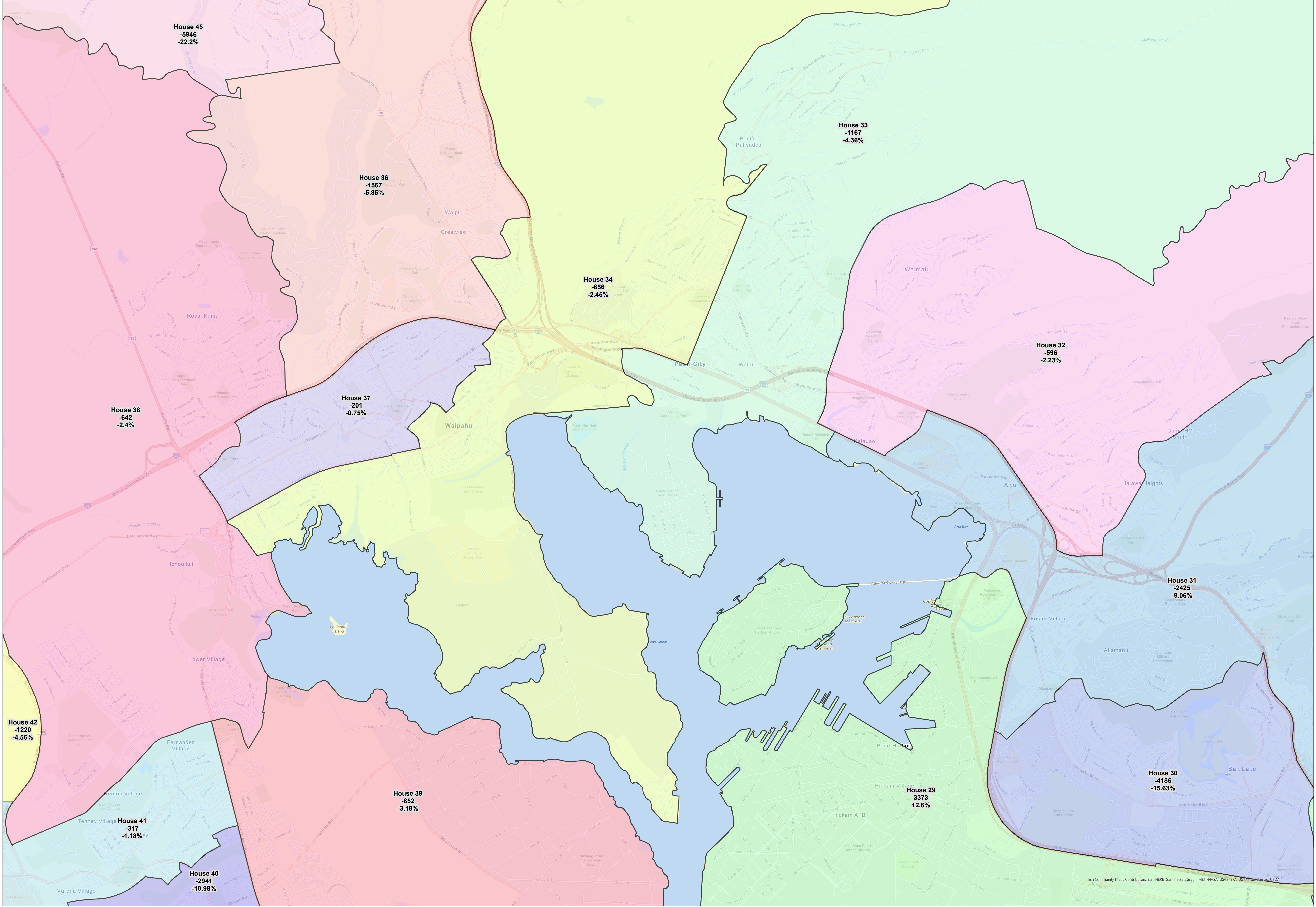




Oahu Basic Island Unit - Pearl City Waipahu

Dec. 22, 2021 Proposed State House Plans
on v1231 Hawaii Population Base adopted January 6, 2022

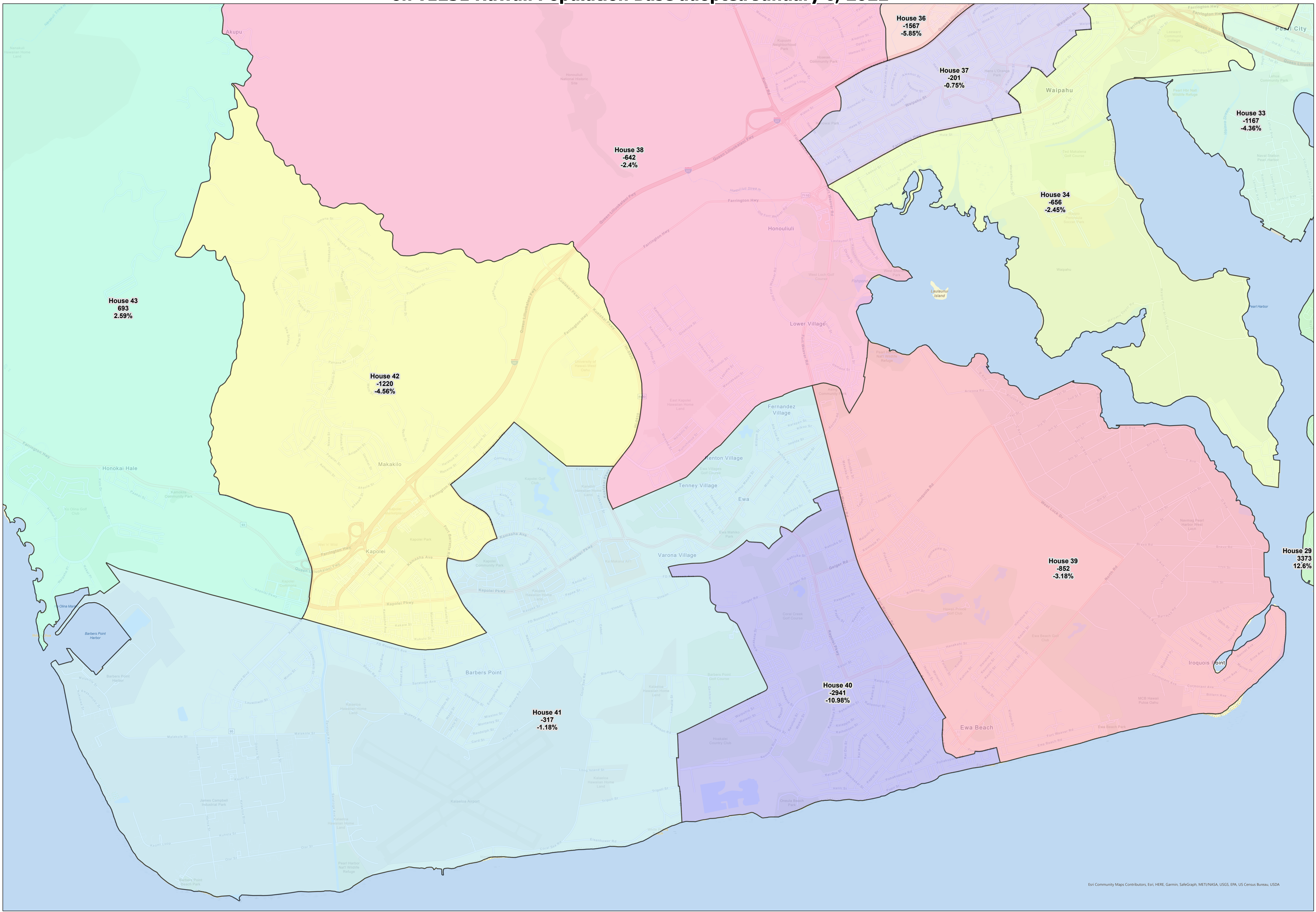
Hawaii Reapportionment Commission 2021-22



Oahu Basic Island Unit - Ewa Kapolei Makakilo

Dec. 22, 2021 Proposed State House Plans
on v1231 Hawaii Population Base adopted January 6, 2022

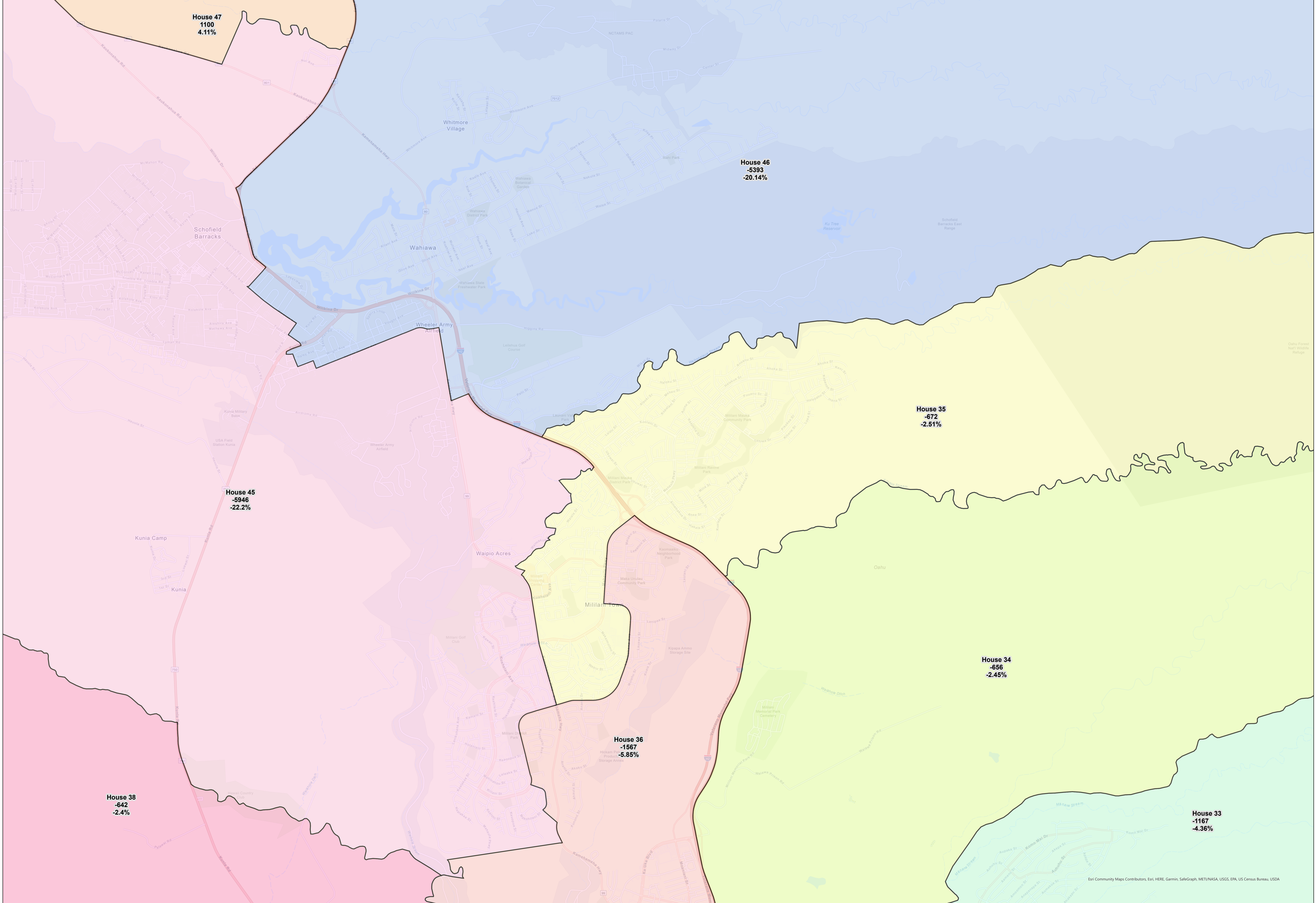
Hawaii Reapportionment Commission 2021-22



Oahu Basic Island Unit - Mililani Wahiawa

Dec. 22, 2021 Proposed State House Plans
on v1231 Hawaii Population Base adopted January 6, 2022

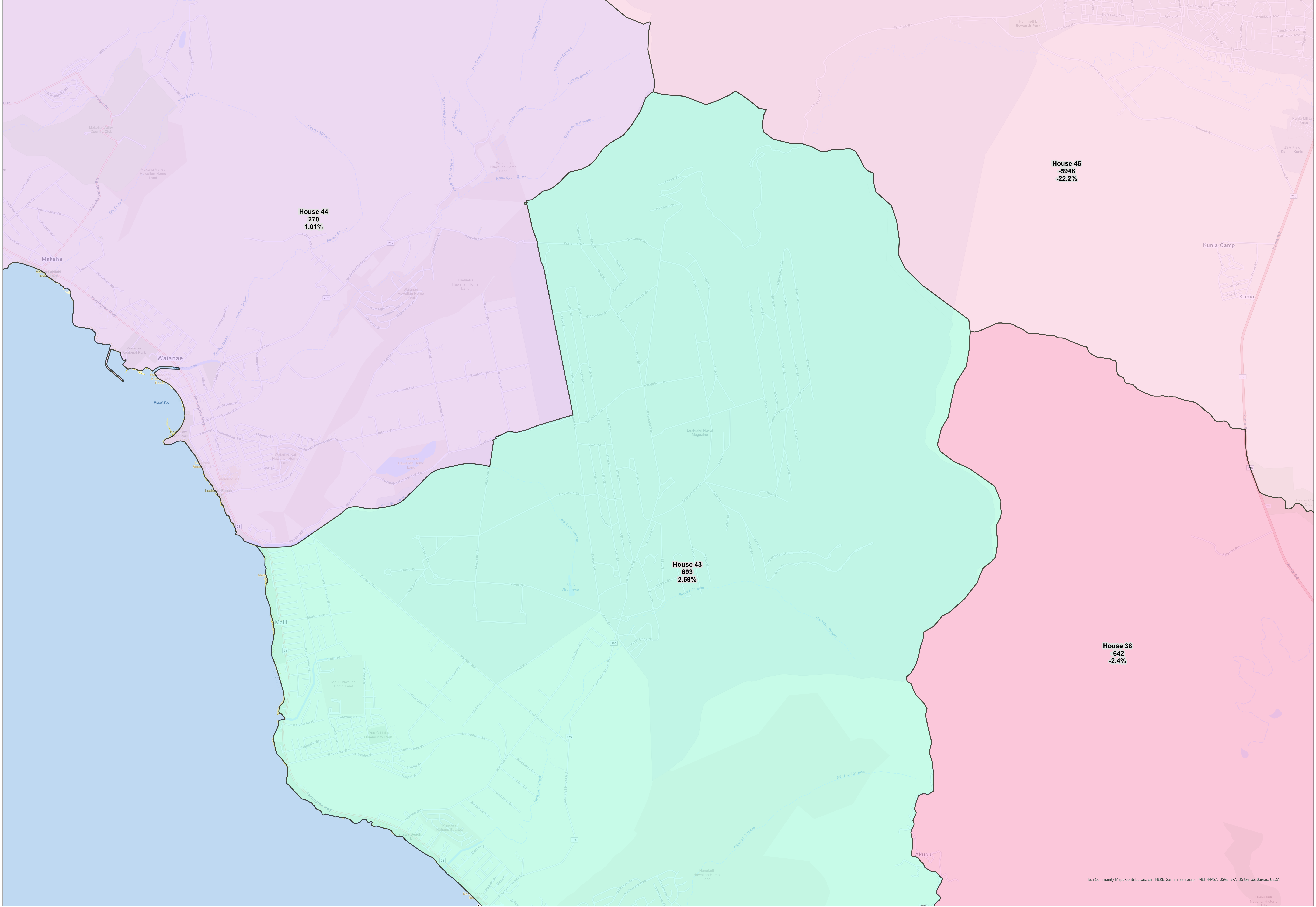
Hawaii Reapportionment Commission 2021-22

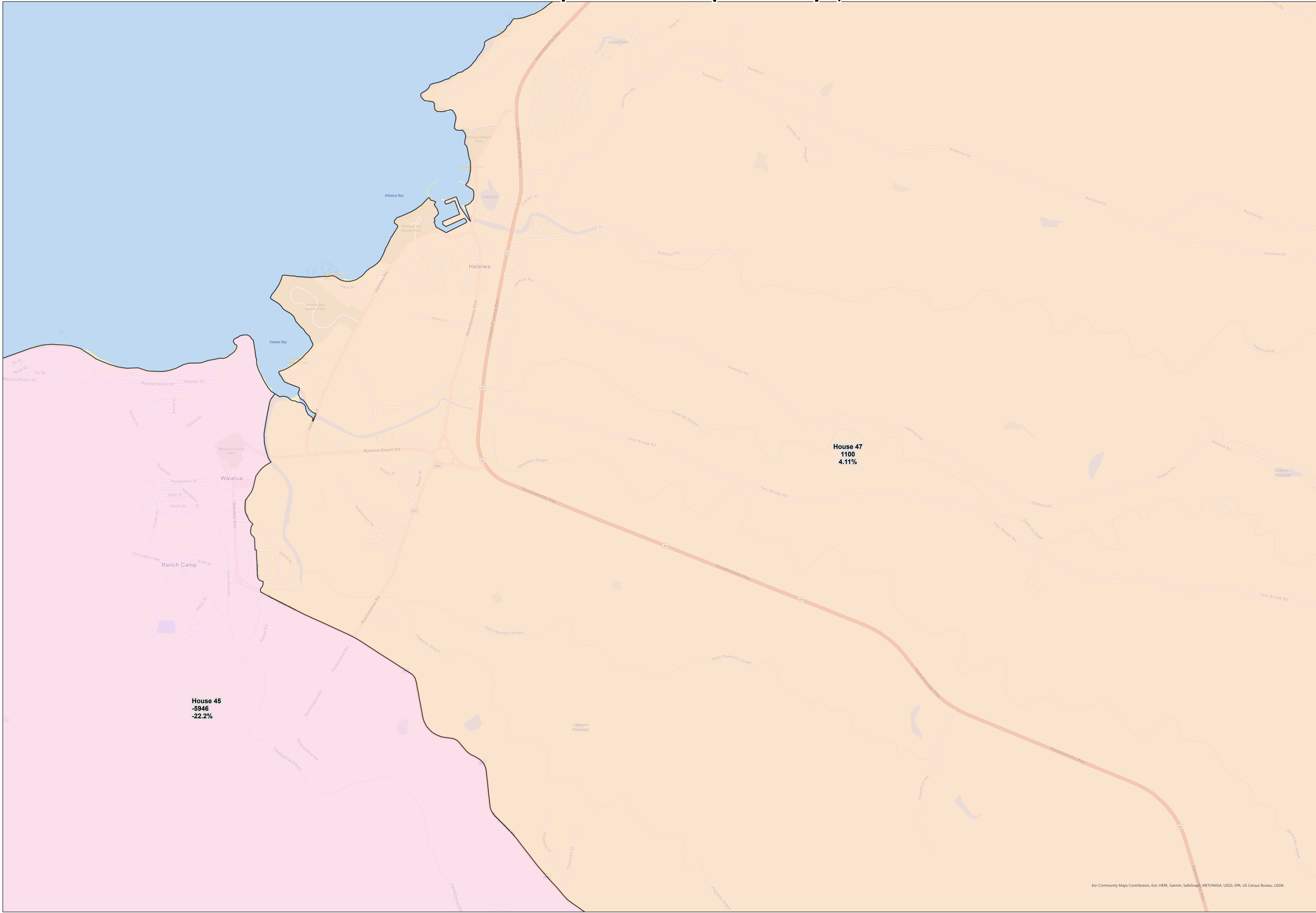


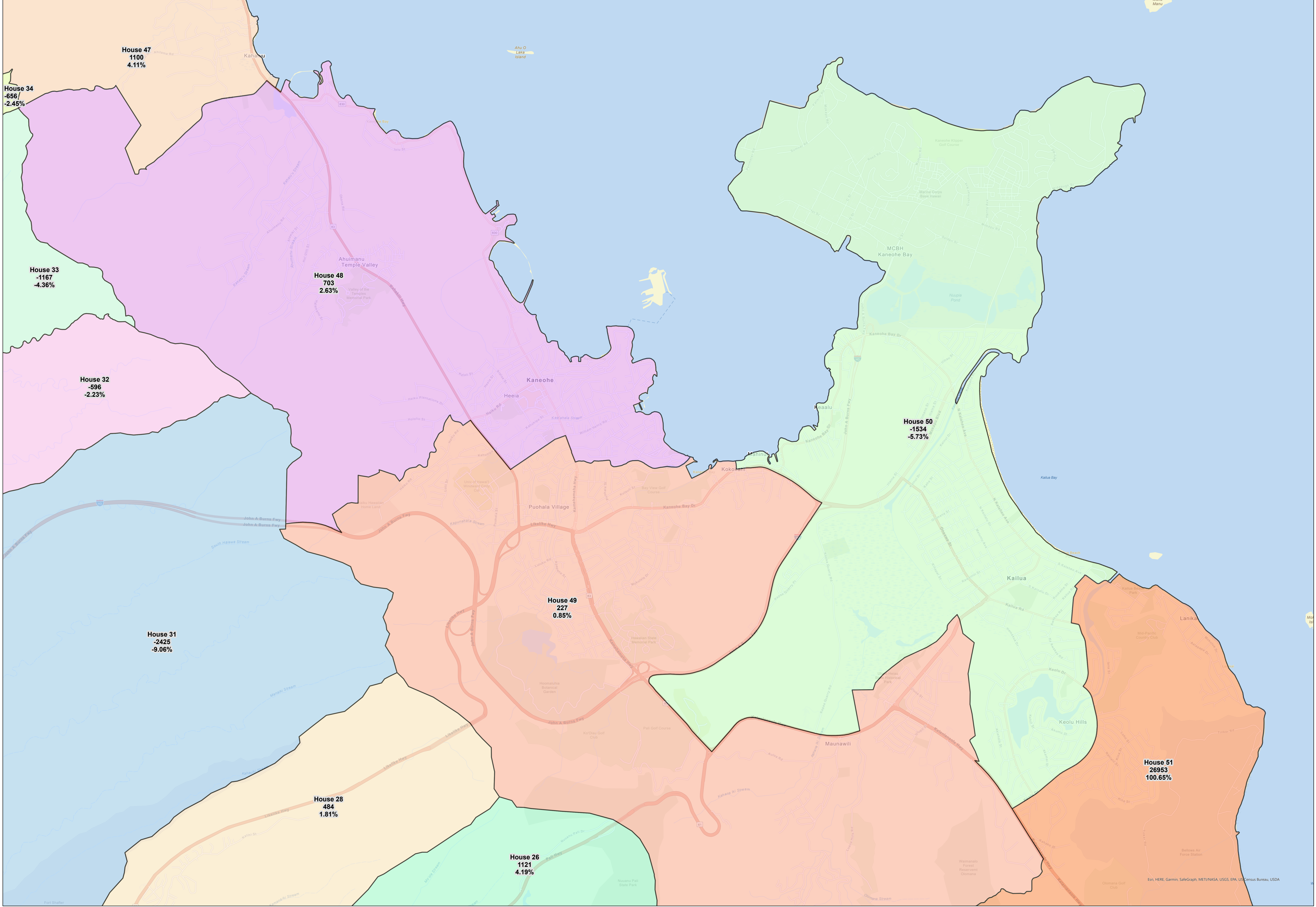
Oahu Basic Island Unit - Nanakuli Waianae

Dec. 22, 2021 Proposed State House Plans
on v1231 Hawaii Population Base adopted January 6, 2022

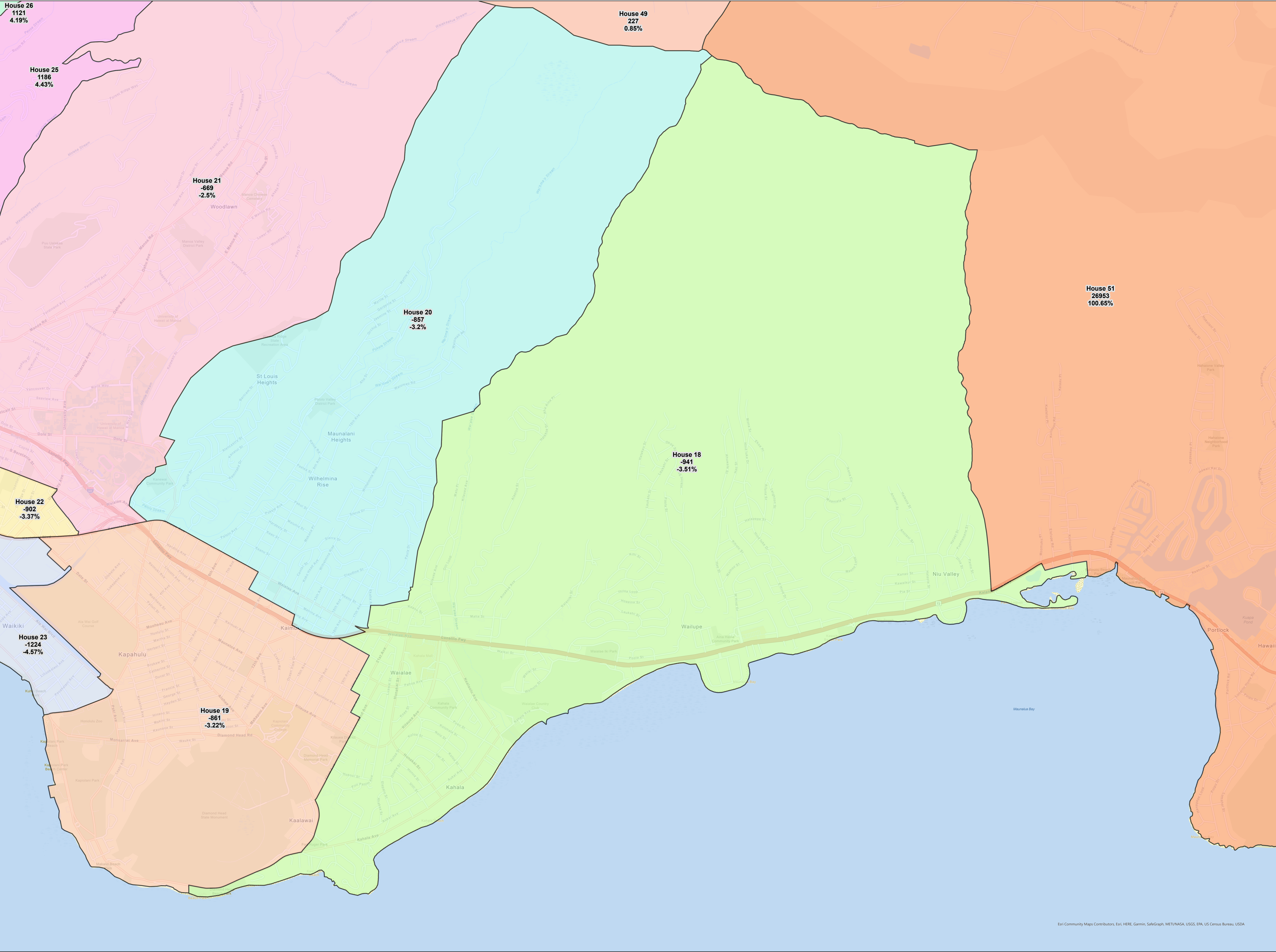
Hawaii Reapportionment Commission 2021-22



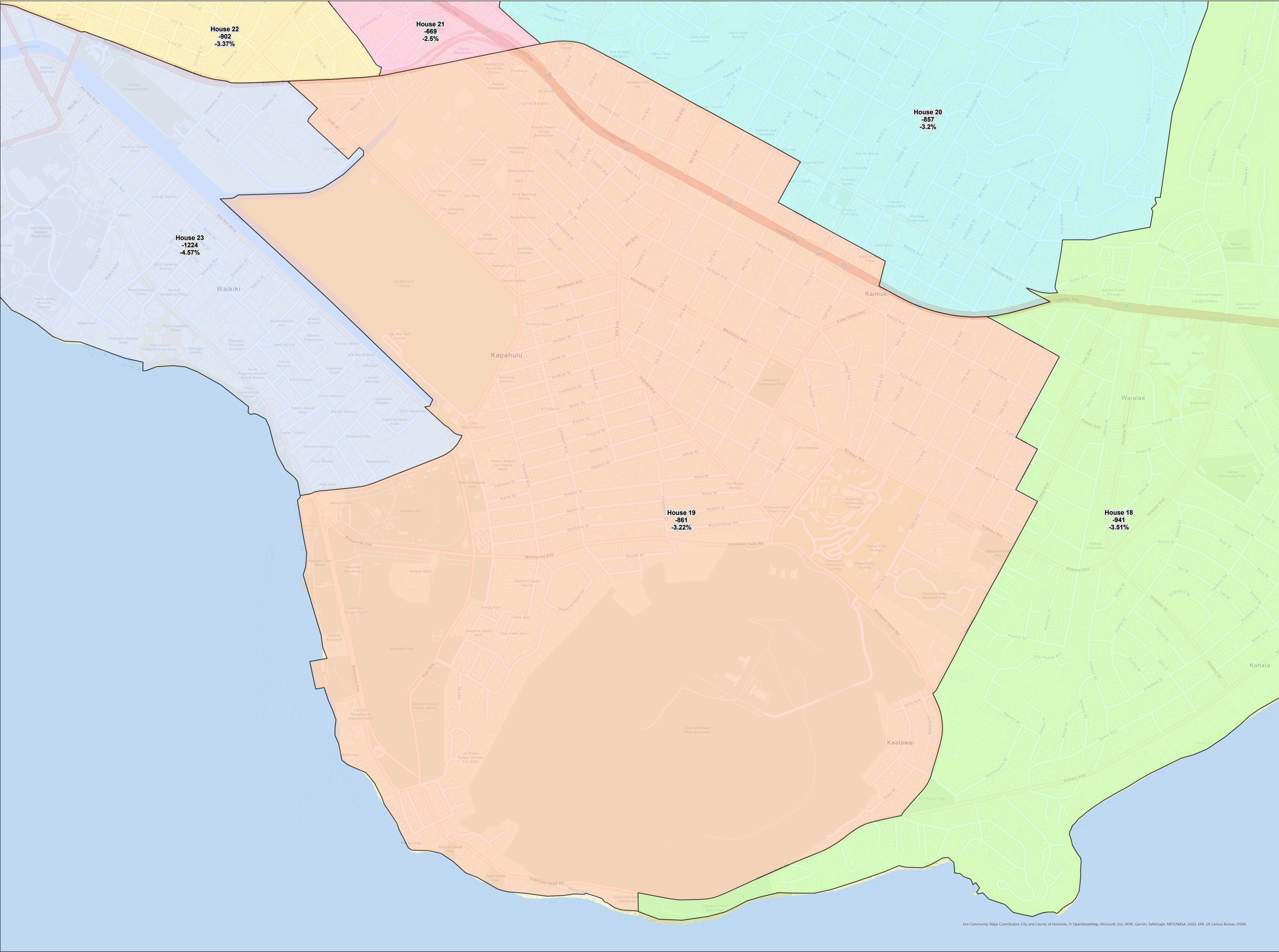




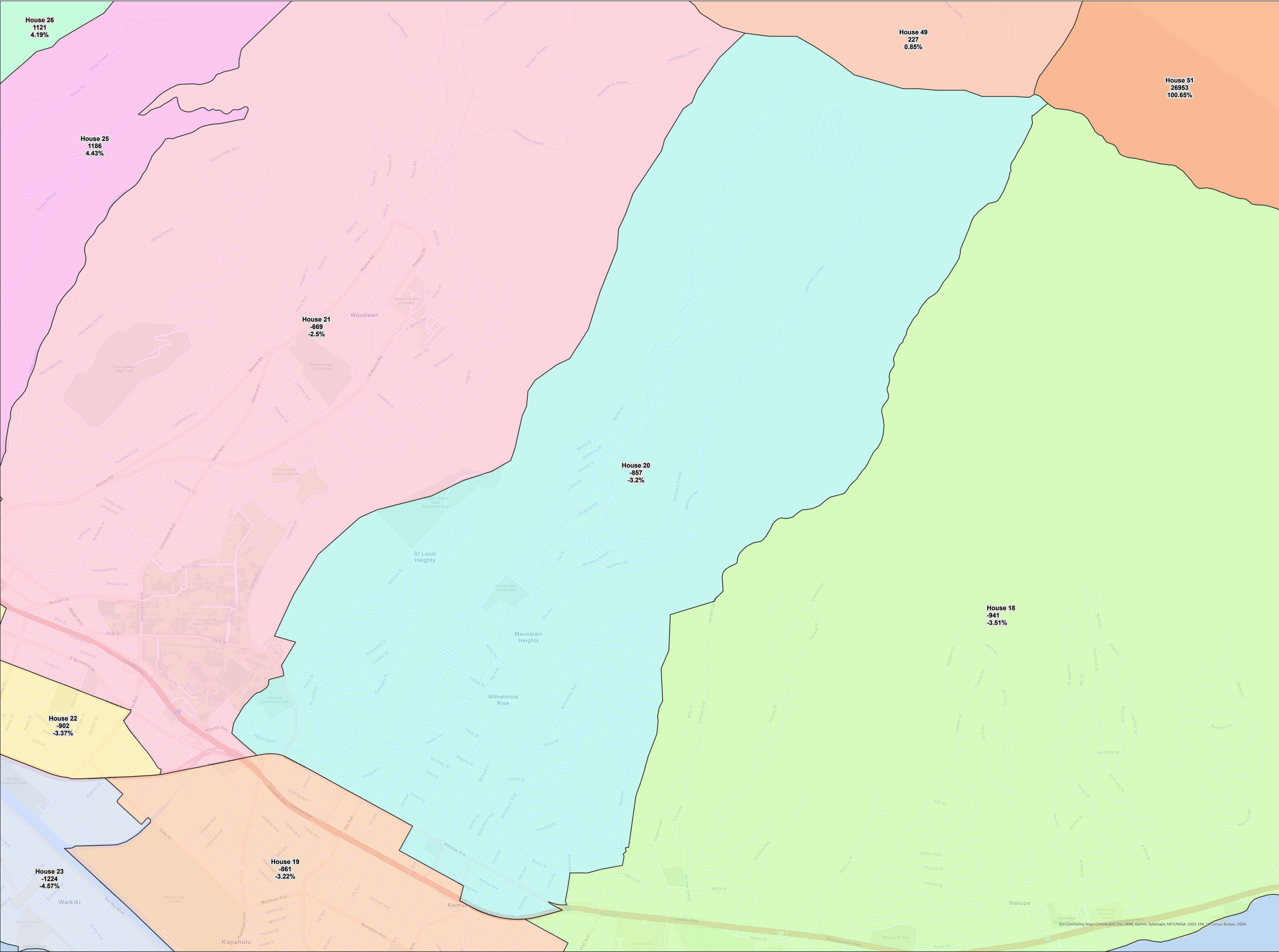
District Map: House 18 - Dec. 22, 2021 Proposed Oahu State House Plan on v1231 Hawaii Population Base adopted January 6, 2022



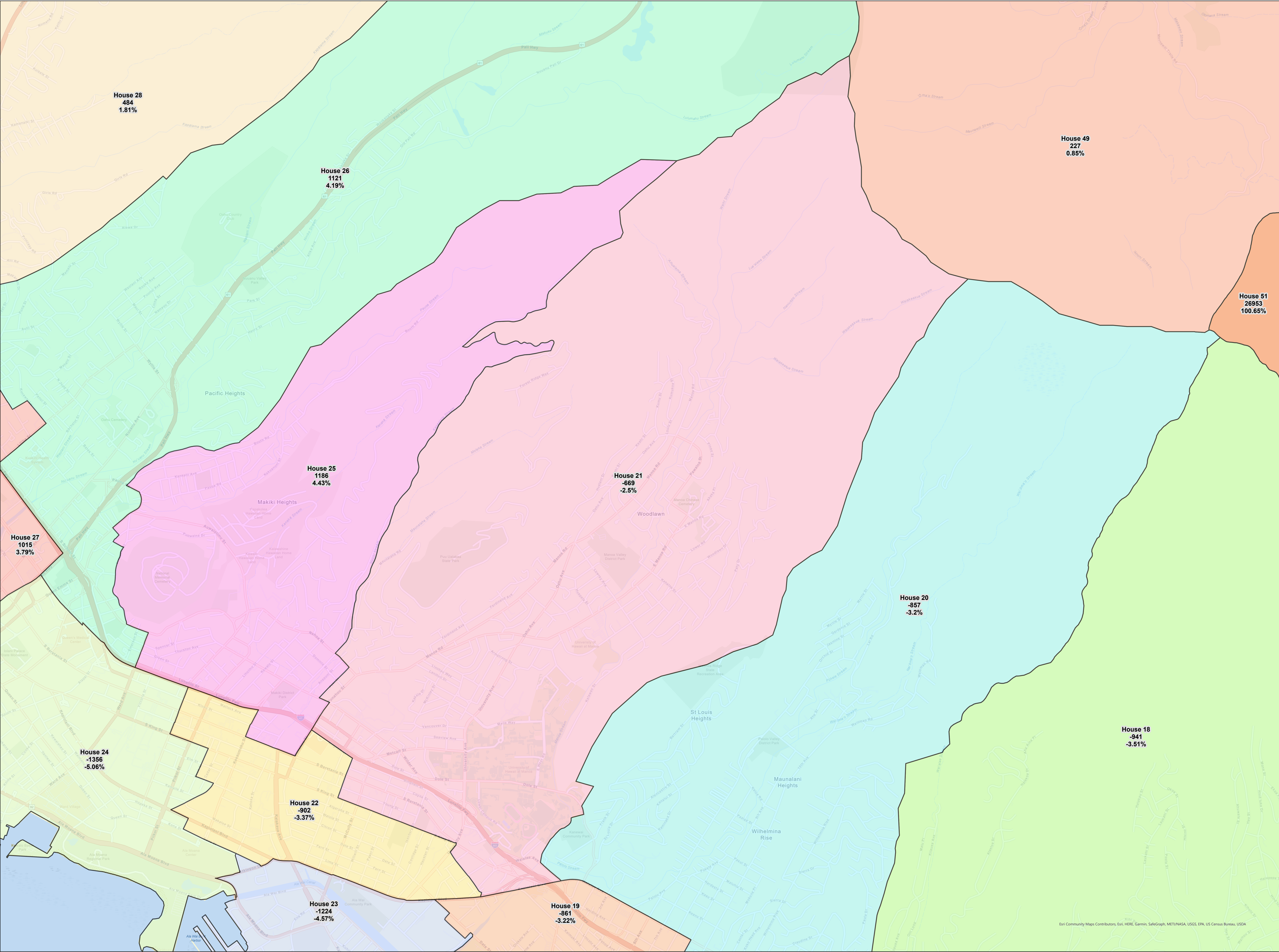
District Map: House 19 - Dec. 22, 2021 Proposed Oahu State House Plan on v1231 Hawaii Population Base adopted January 6, 2022



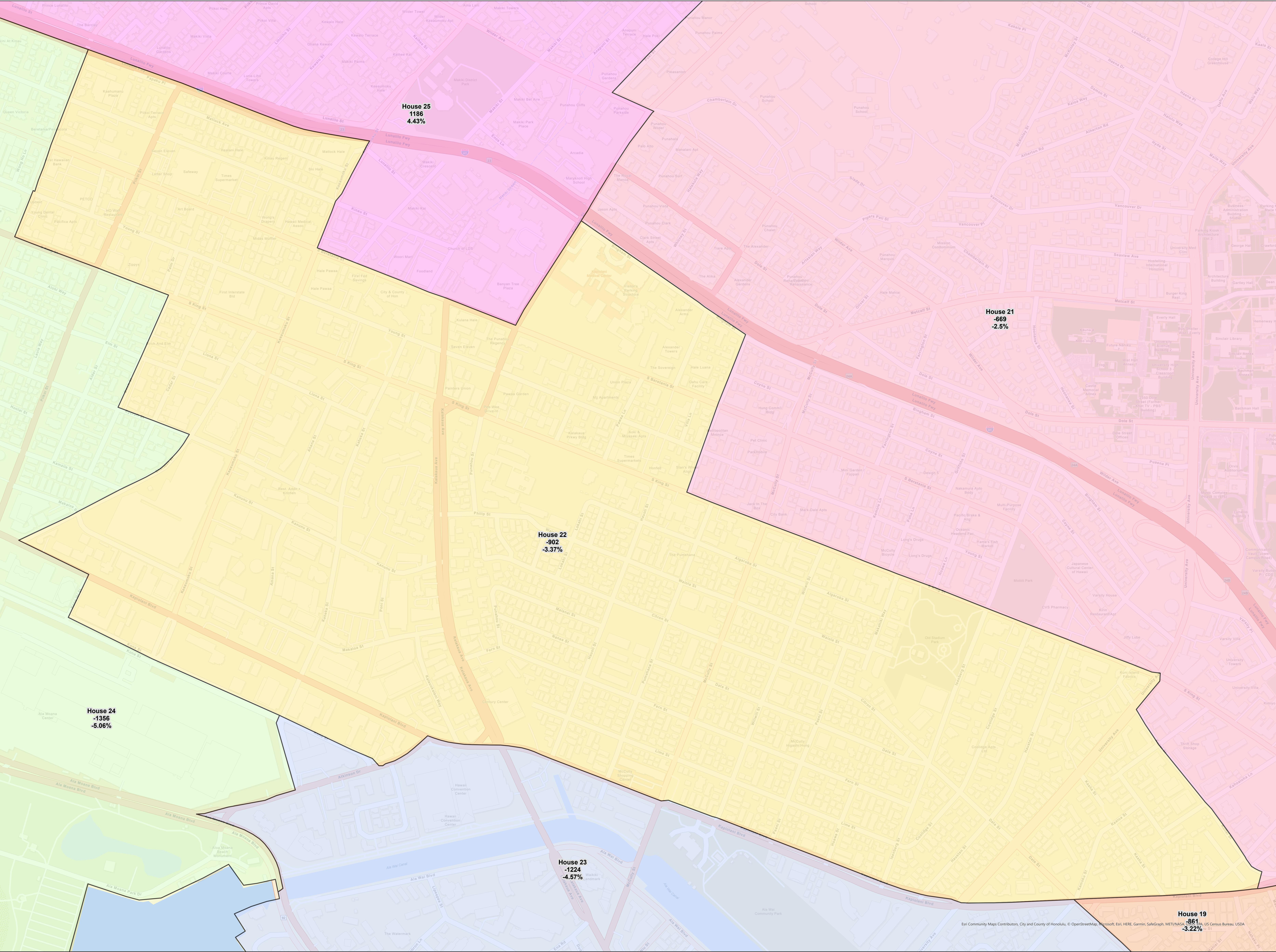
District Map: House 20 - Dec. 22, 2021 Proposed Oahu State House Plan on v1231 Hawaii Population Base adopted January 6, 2022



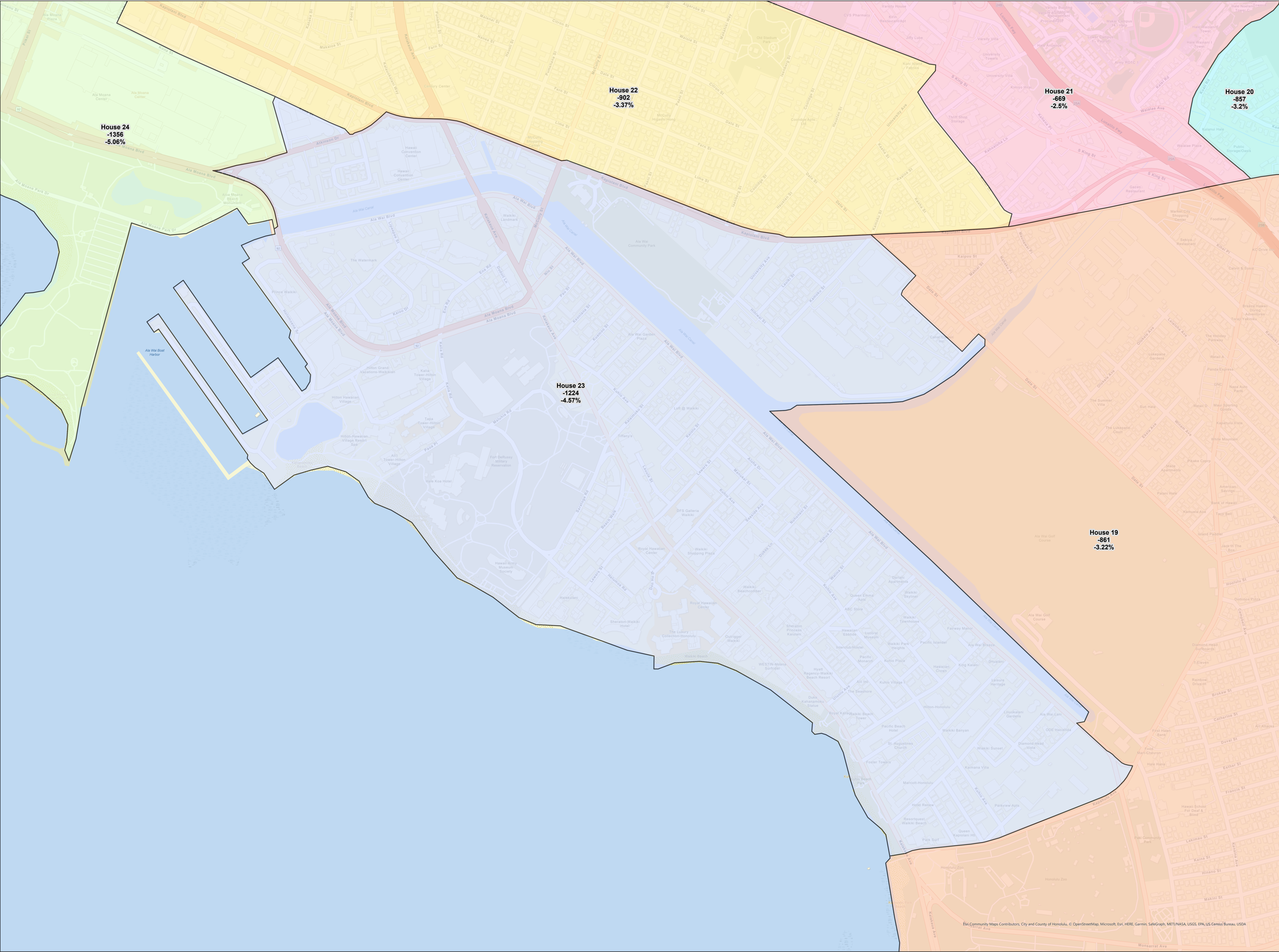
District Map: House 21 - Dec. 22, 2021 Proposed Oahu State House Plan on v1231 Hawaii Population Base adopted January 6, 2022



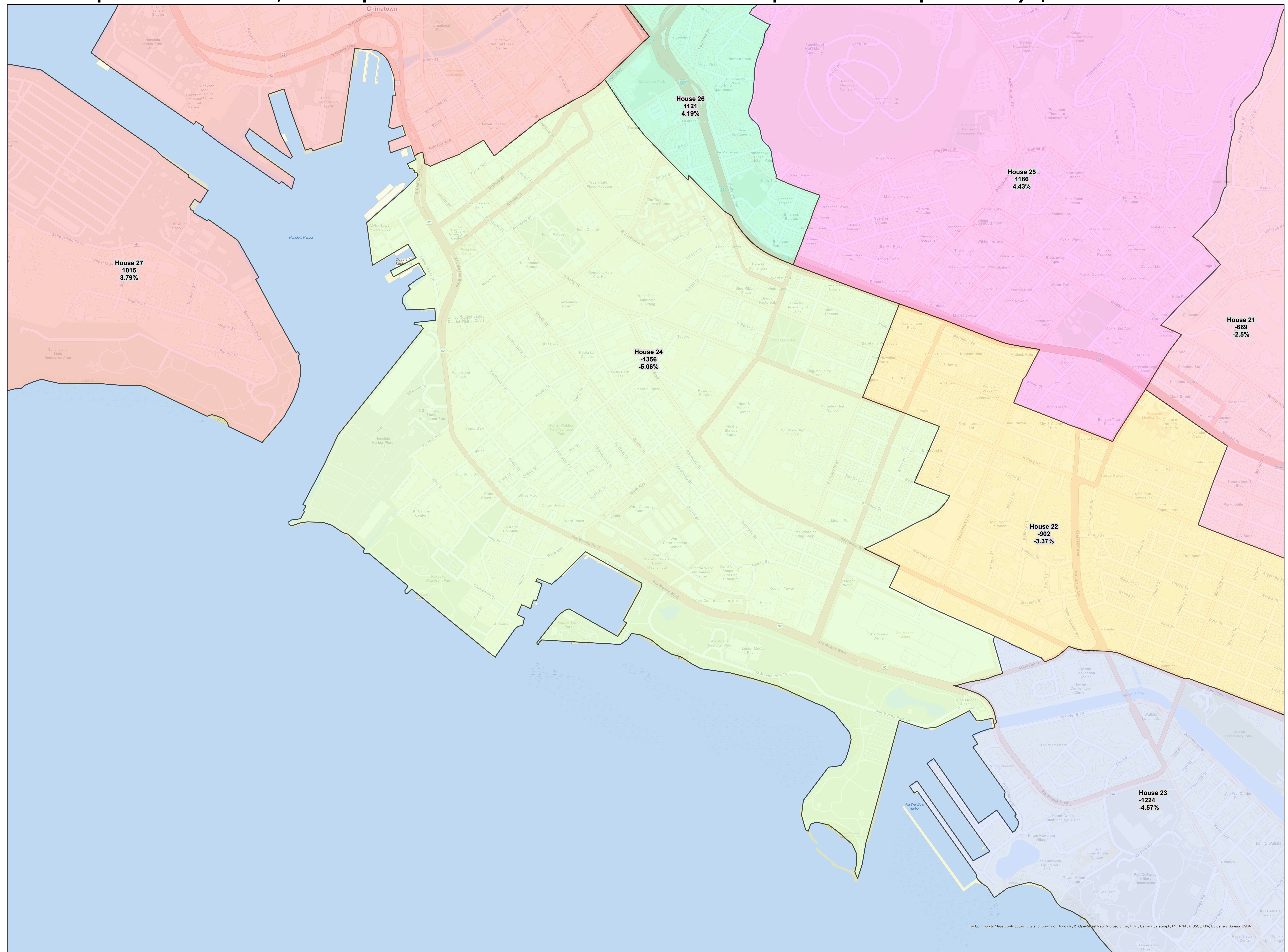
District Map: House 22 - Dec. 22, 2021 Proposed Oahu State House Plan on v1231 Hawaii Population Base adopted January 6, 2022



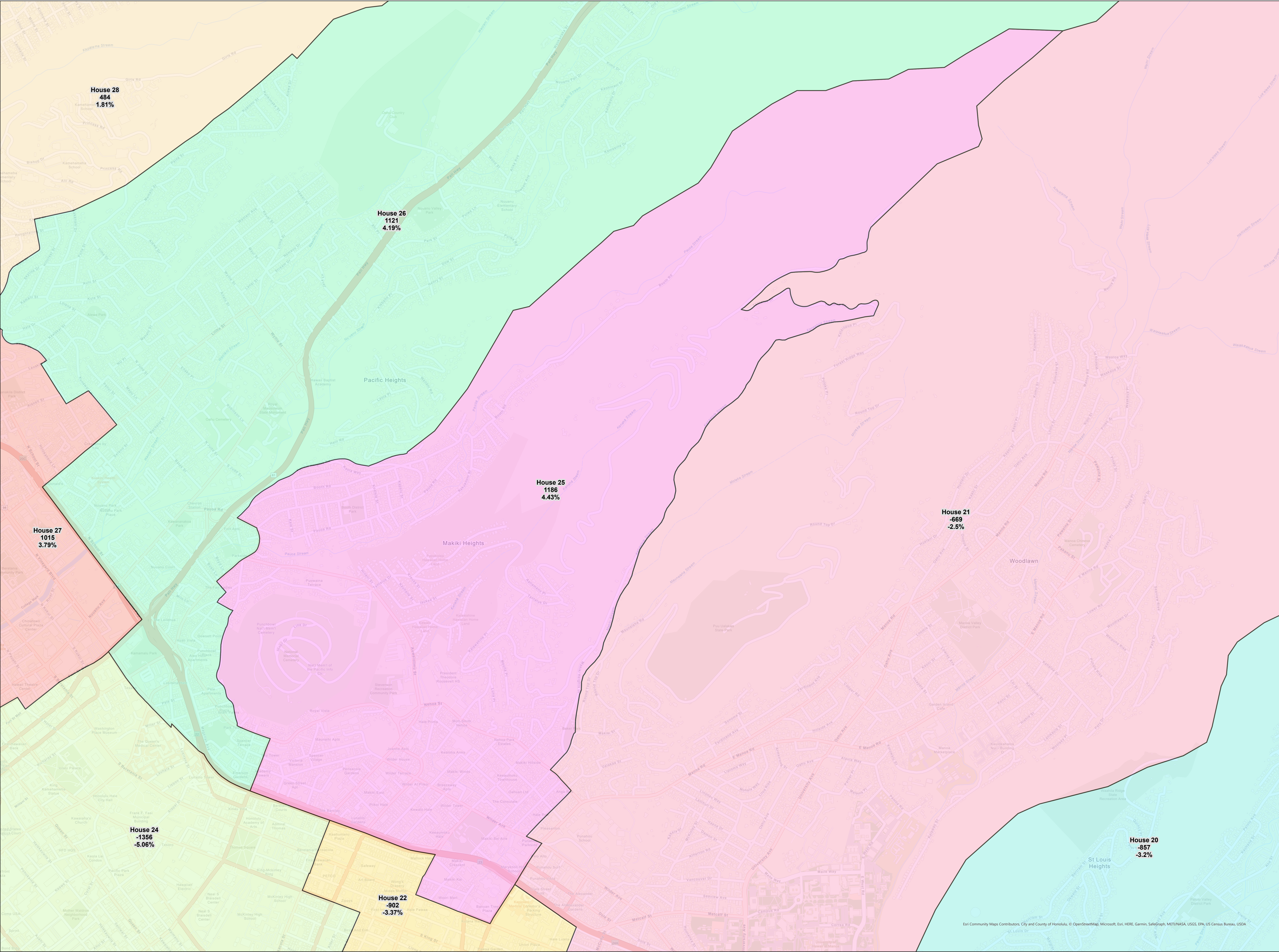
District Map: House 23 - Dec. 22, 2021 Proposed Oahu State House Plan on v1231 Hawaii Population Base adopted January 6, 2022



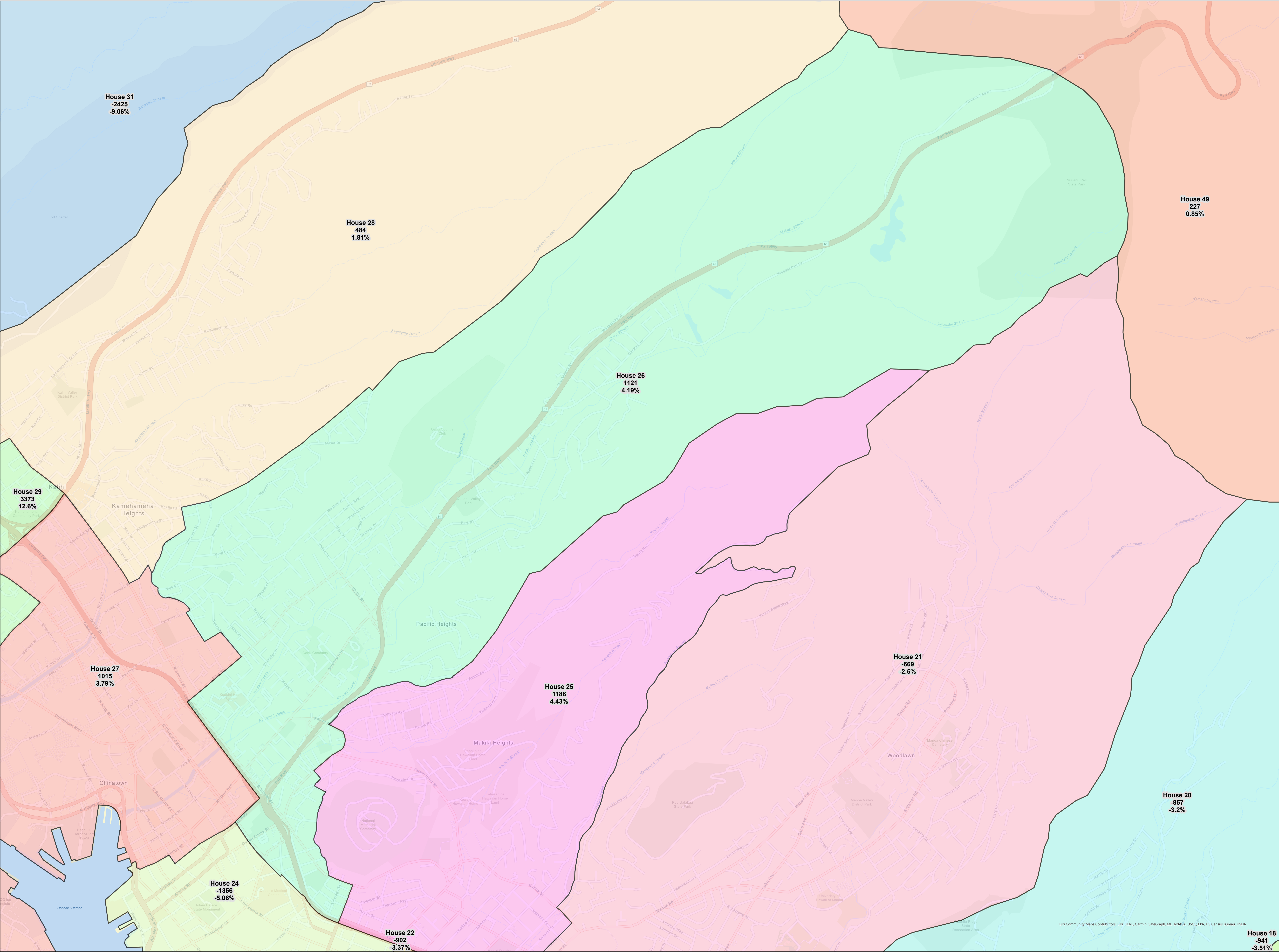
District Map: House 24 - Dec. 22, 2021 Proposed Oahu State House Plan on v1231 Hawaii Population Base adopted January 6, 2022



District Map: House 25 - Dec. 22, 2021 Proposed Oahu State House Plan on v1231 Hawaii Population Base adopted January 6, 2022

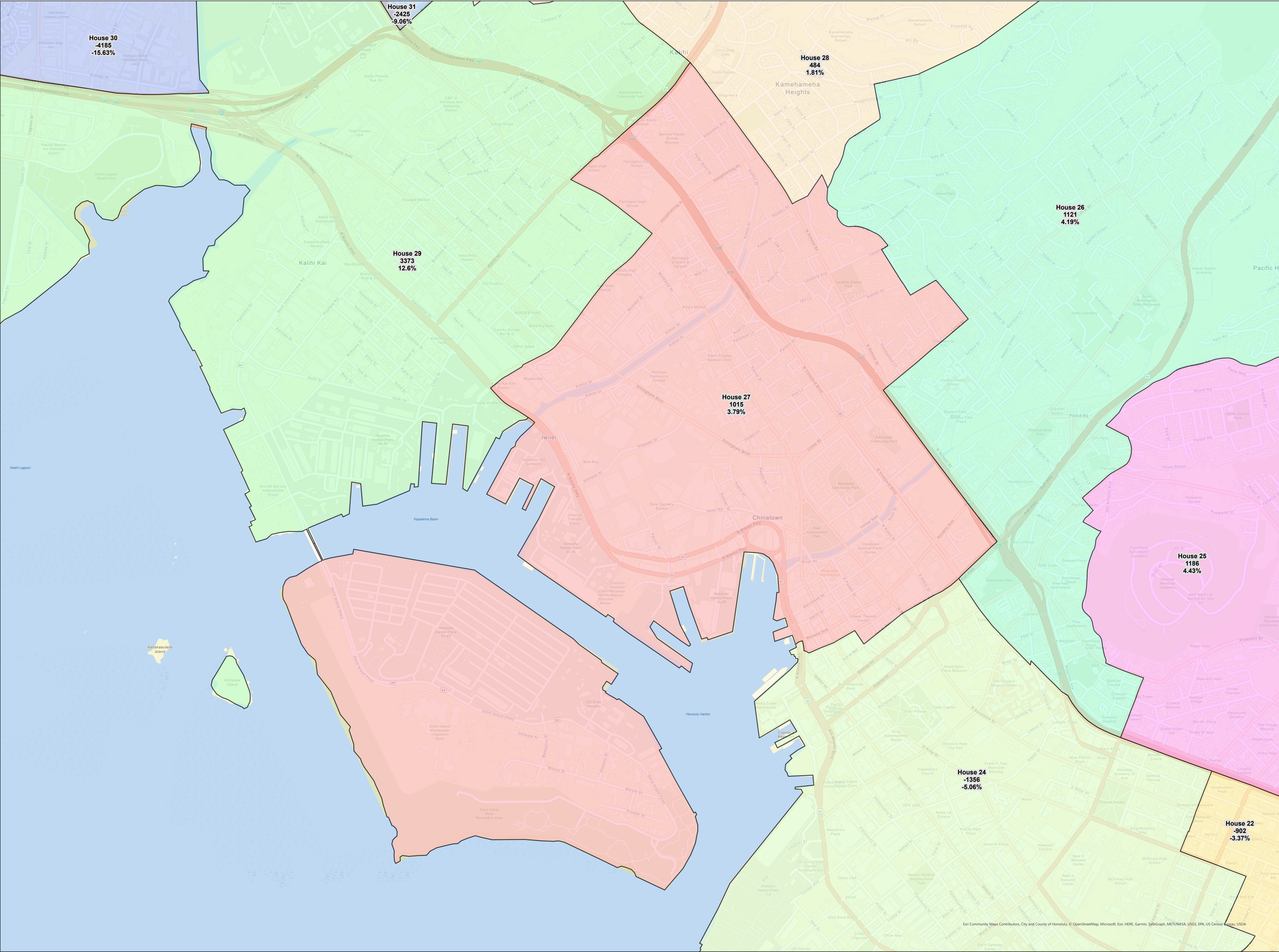


District Map: House 26 - Dec. 22, 2021 Proposed Oahu State House Plan on v1231 Hawaii Population Base adopted January 6, 2022

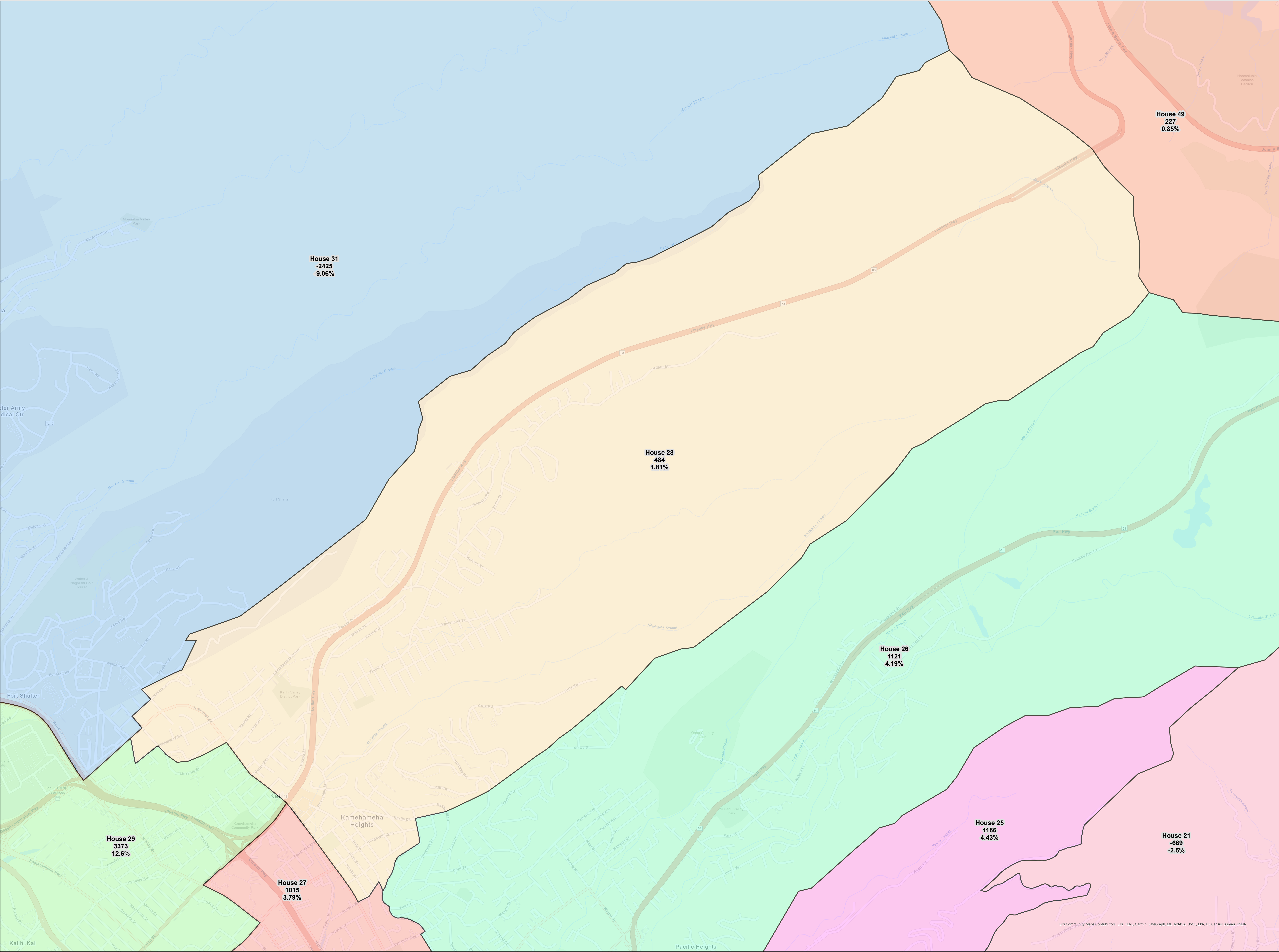


Eri Community Maps Contributors, Esri, HERE, Garmin, SafeGraph, MET/NASA, USGS, EPA, US Census Bureau, USDA

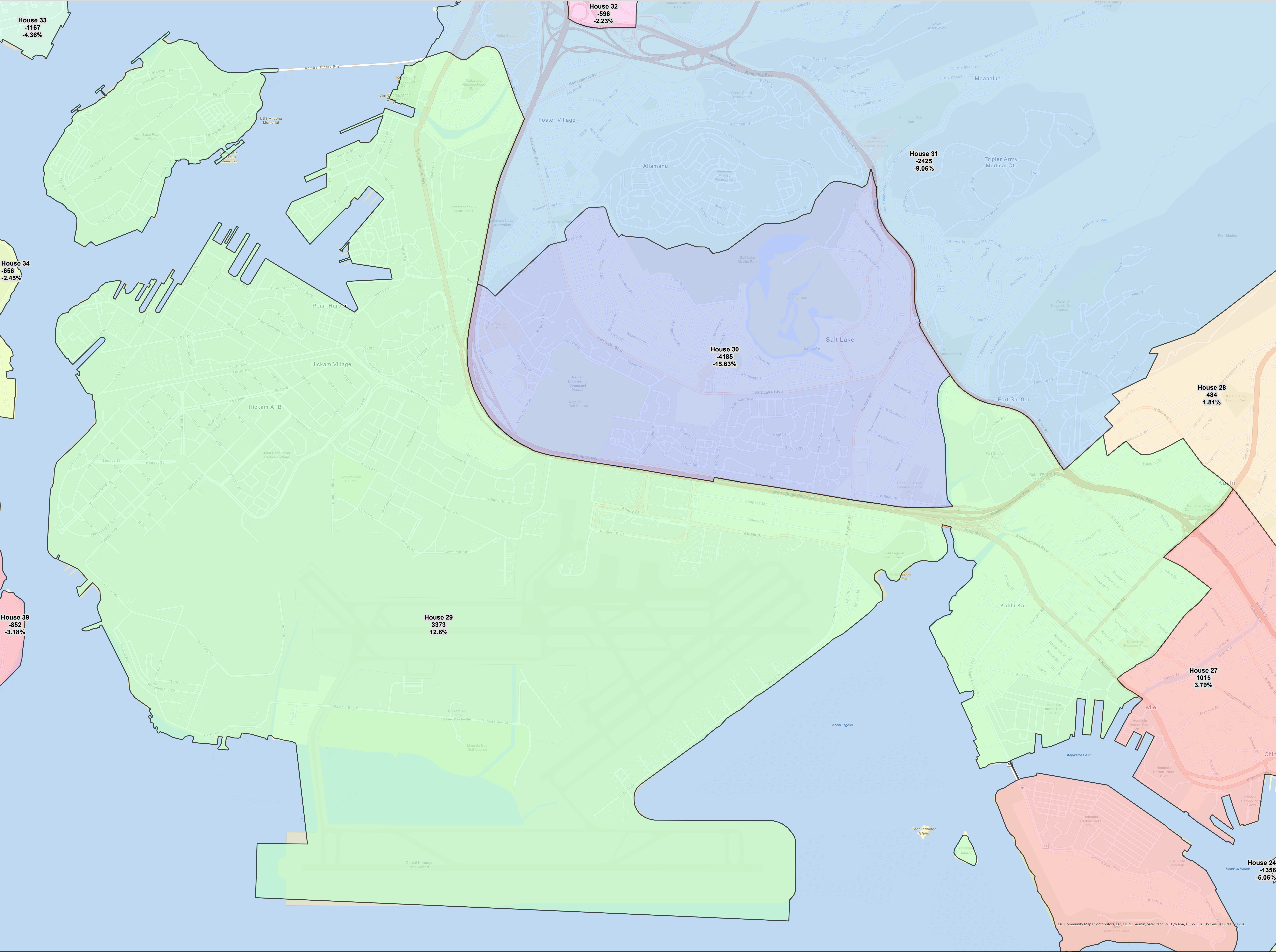
District Map: House 27 - Dec. 22, 2021 Proposed Oahu State House Plan on v1231 Hawaii Population Base adopted January 6, 2022



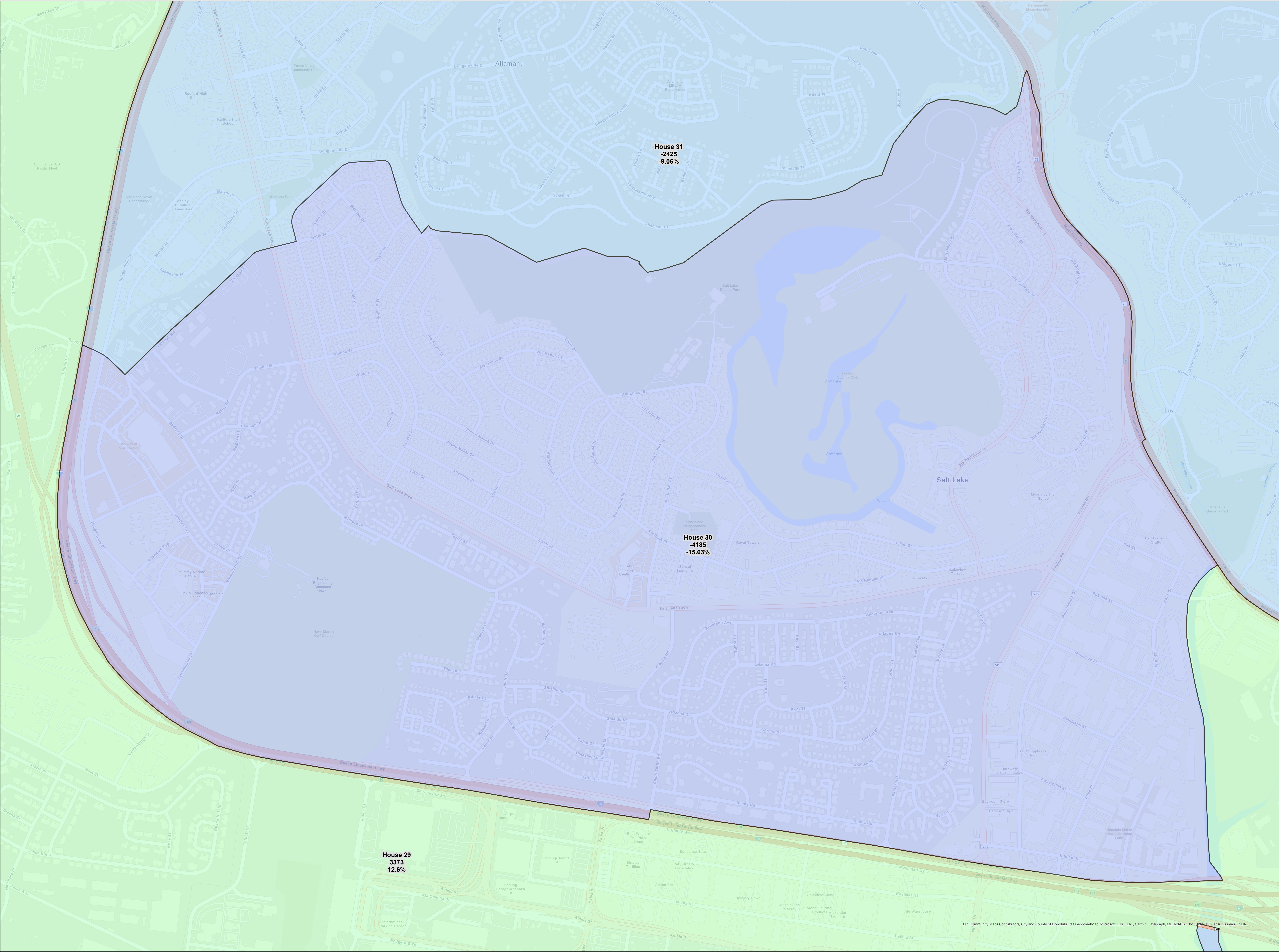
District Map: House 28 - Dec. 22, 2021 Proposed Oahu State House Plan on v1231 Hawaii Population Base adopted January 6, 2022



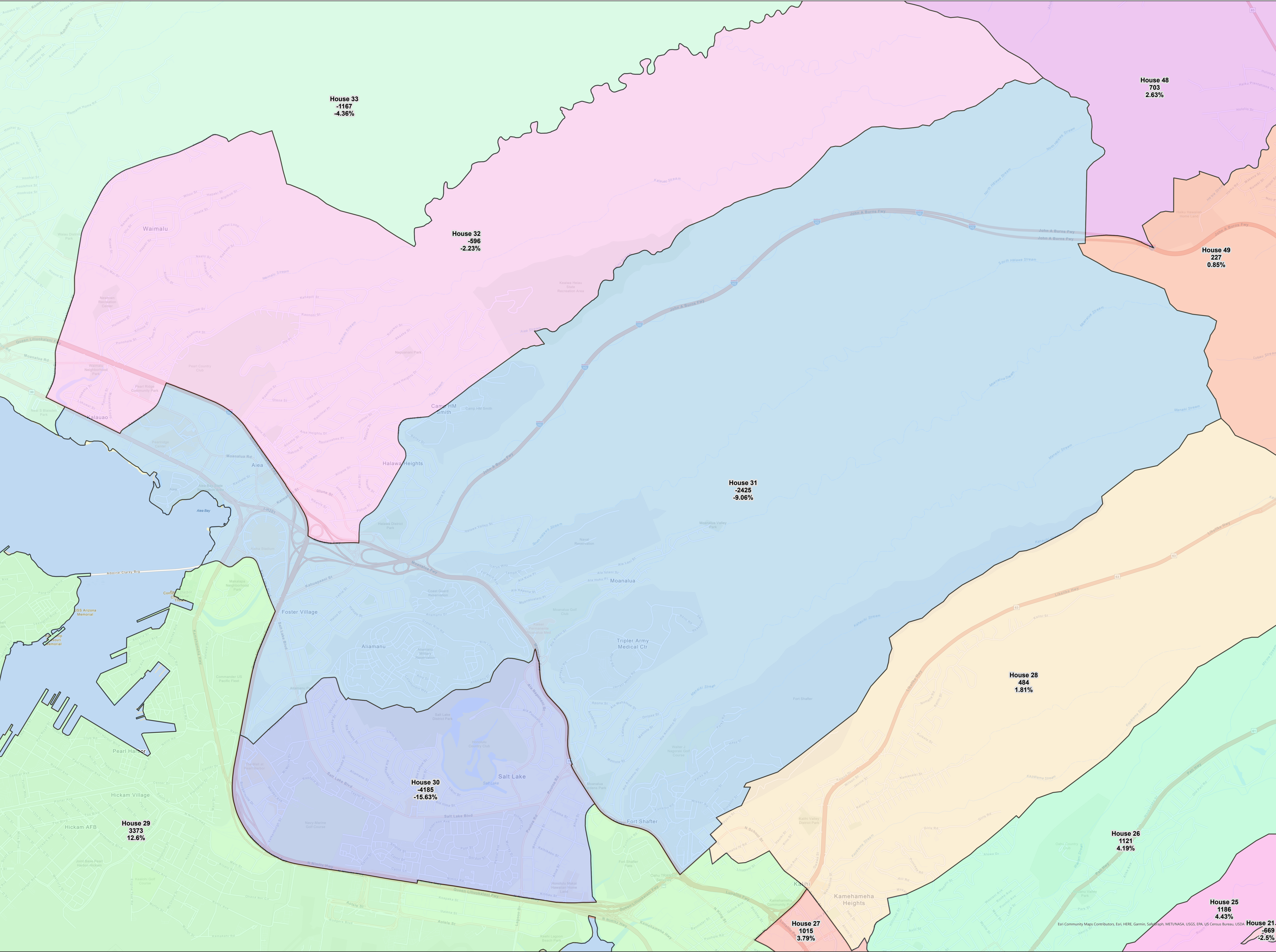
District Map: House 29 - Dec. 22, 2021 Proposed Oahu State House Plan on v1231 Hawaii Population Base adopted January 6, 2022



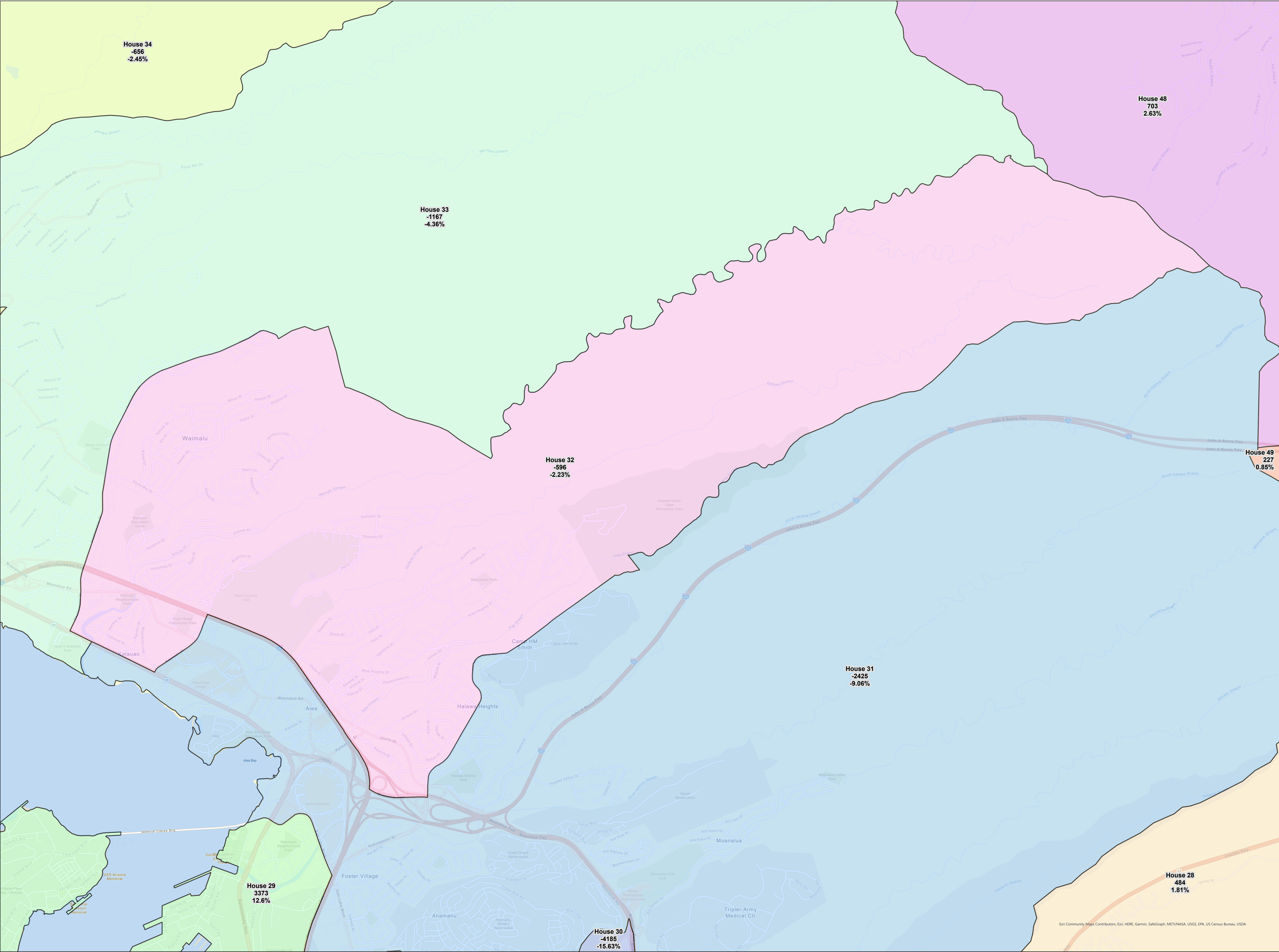
District Map: House 30 - Dec. 22, 2021 Proposed Oahu State House Plan on v1231 Hawaii Population Base adopted January 6, 2022



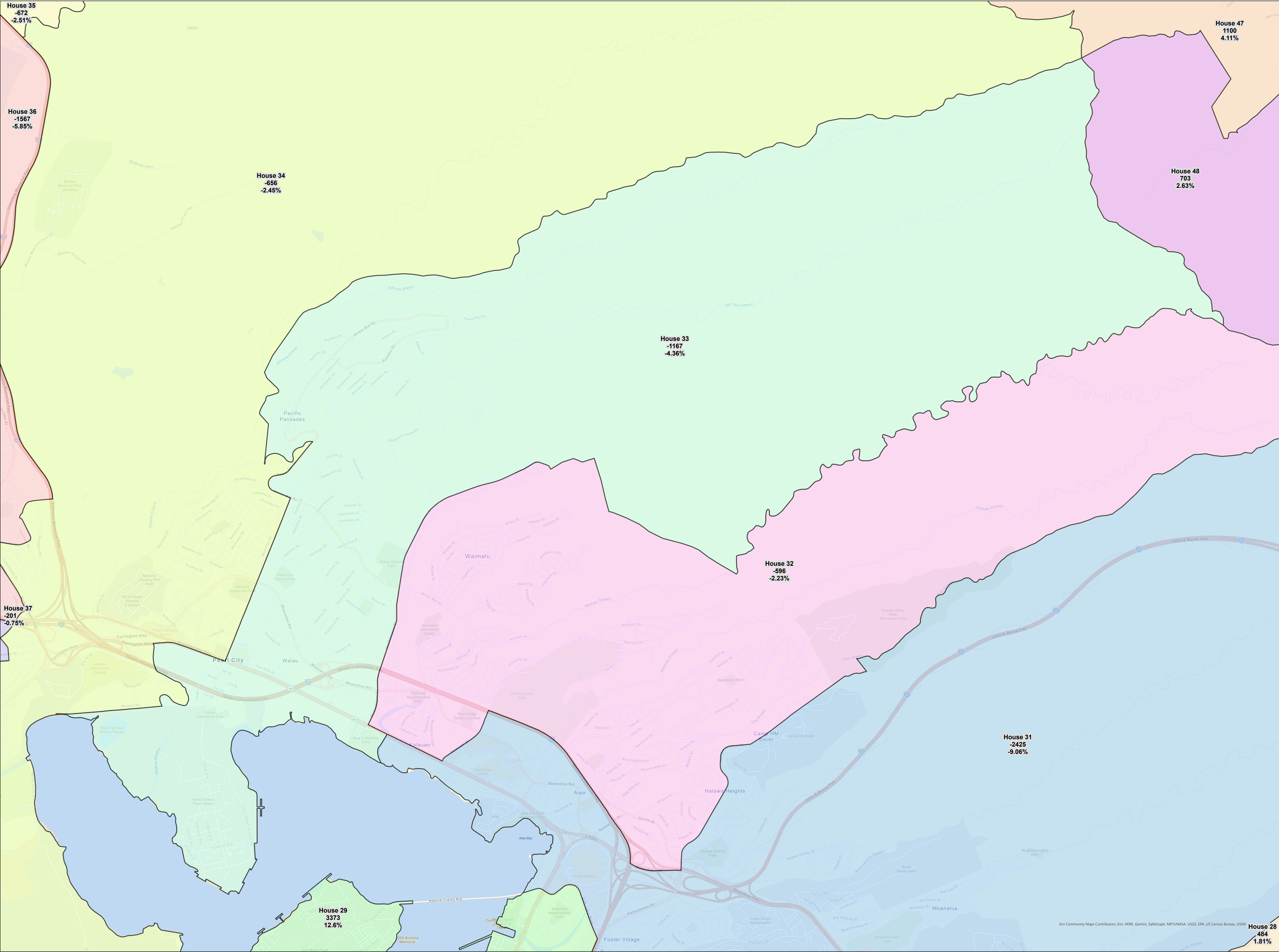
District Map: House 31 - Dec. 22, 2021 Proposed Oahu State House Plan on v1231 Hawaii Population Base adopted January 6, 2022



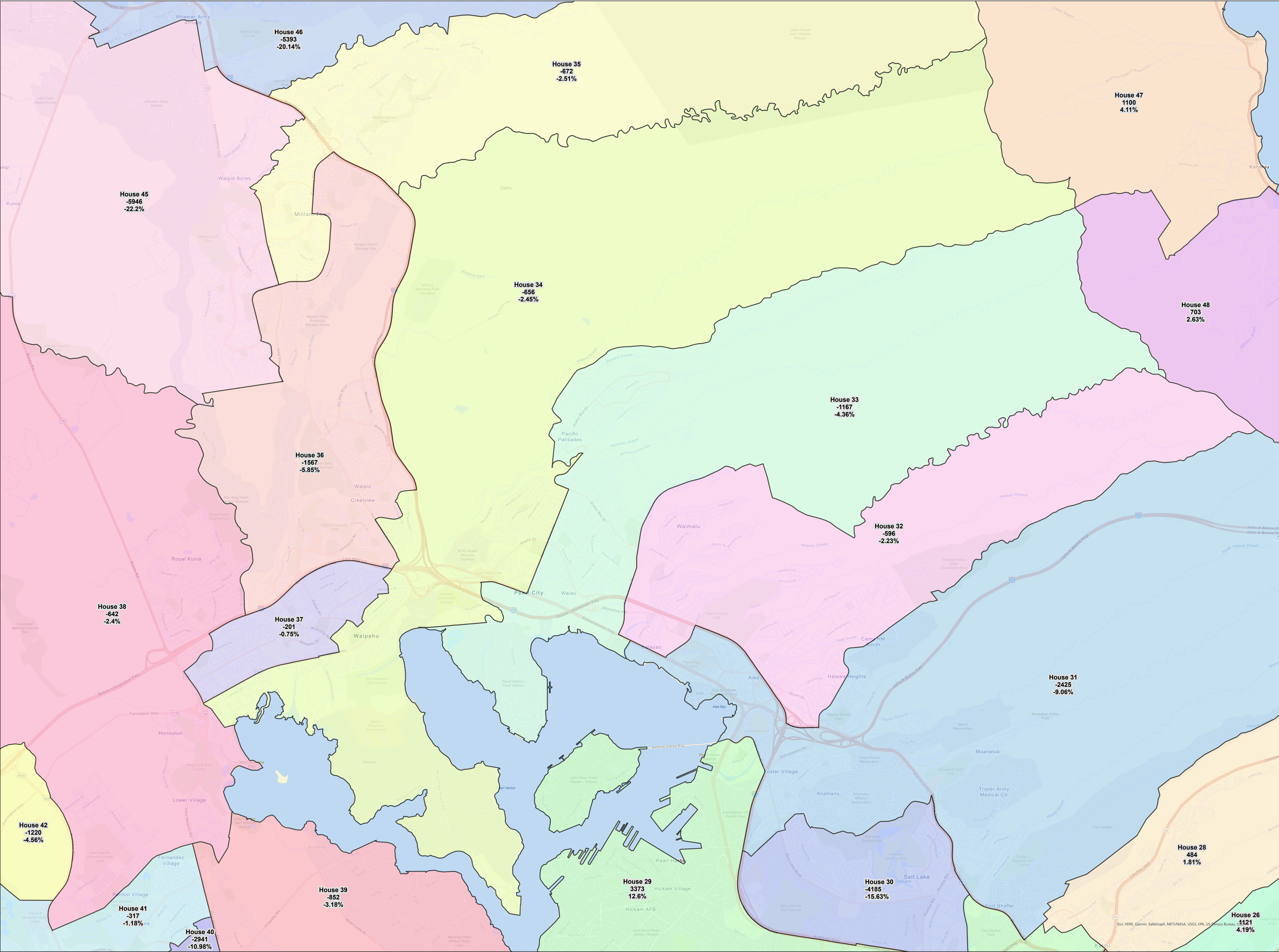
District Map: House 32 - Dec. 22, 2021 Proposed Oahu State House Plan on v1231 Hawaii Population Base adopted January 6, 2022



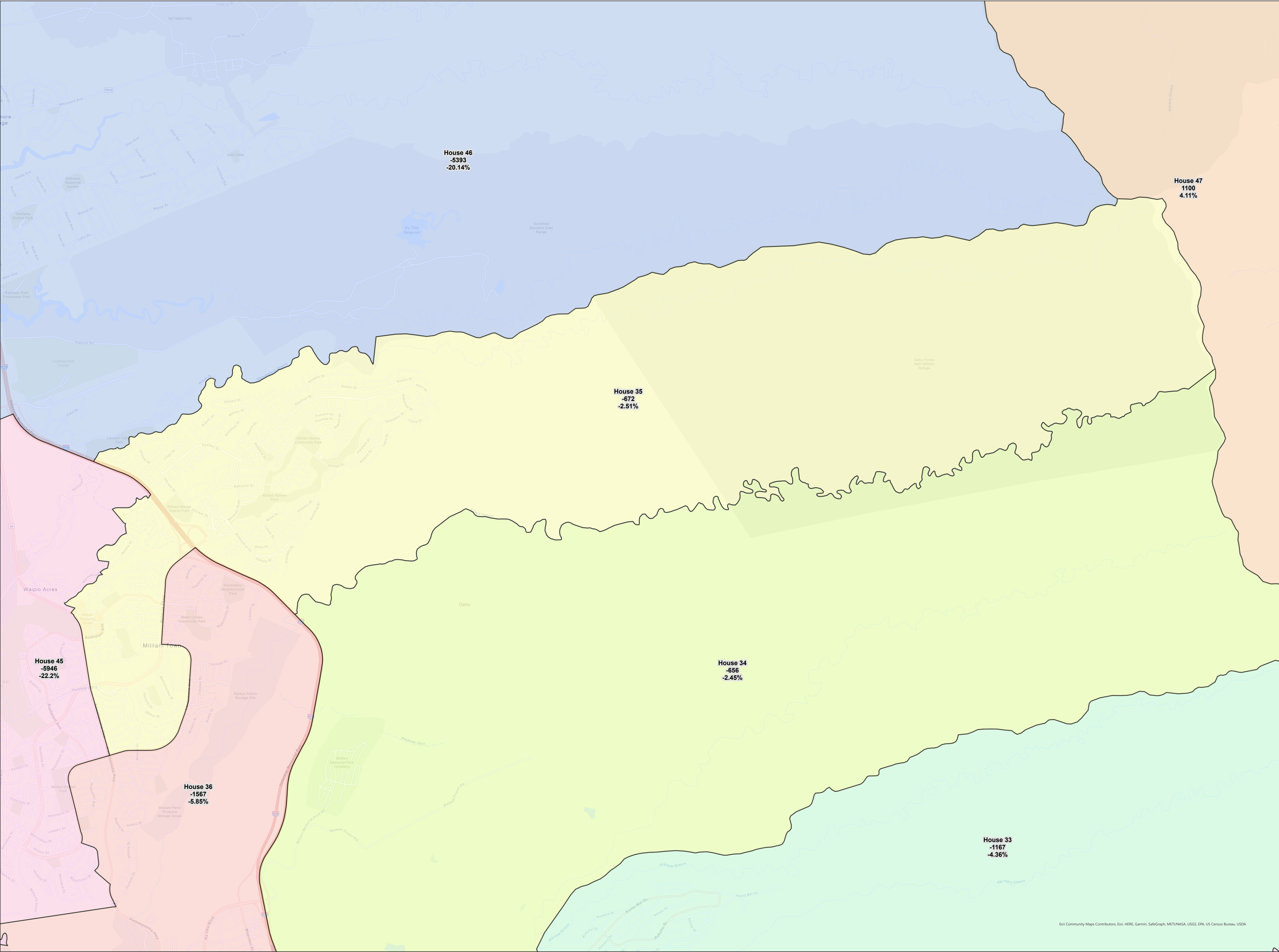
District Map: House 33 - Dec. 22, 2021 Proposed Oahu State House Plan on v1231 Hawaii Population Base adopted January 6, 2022



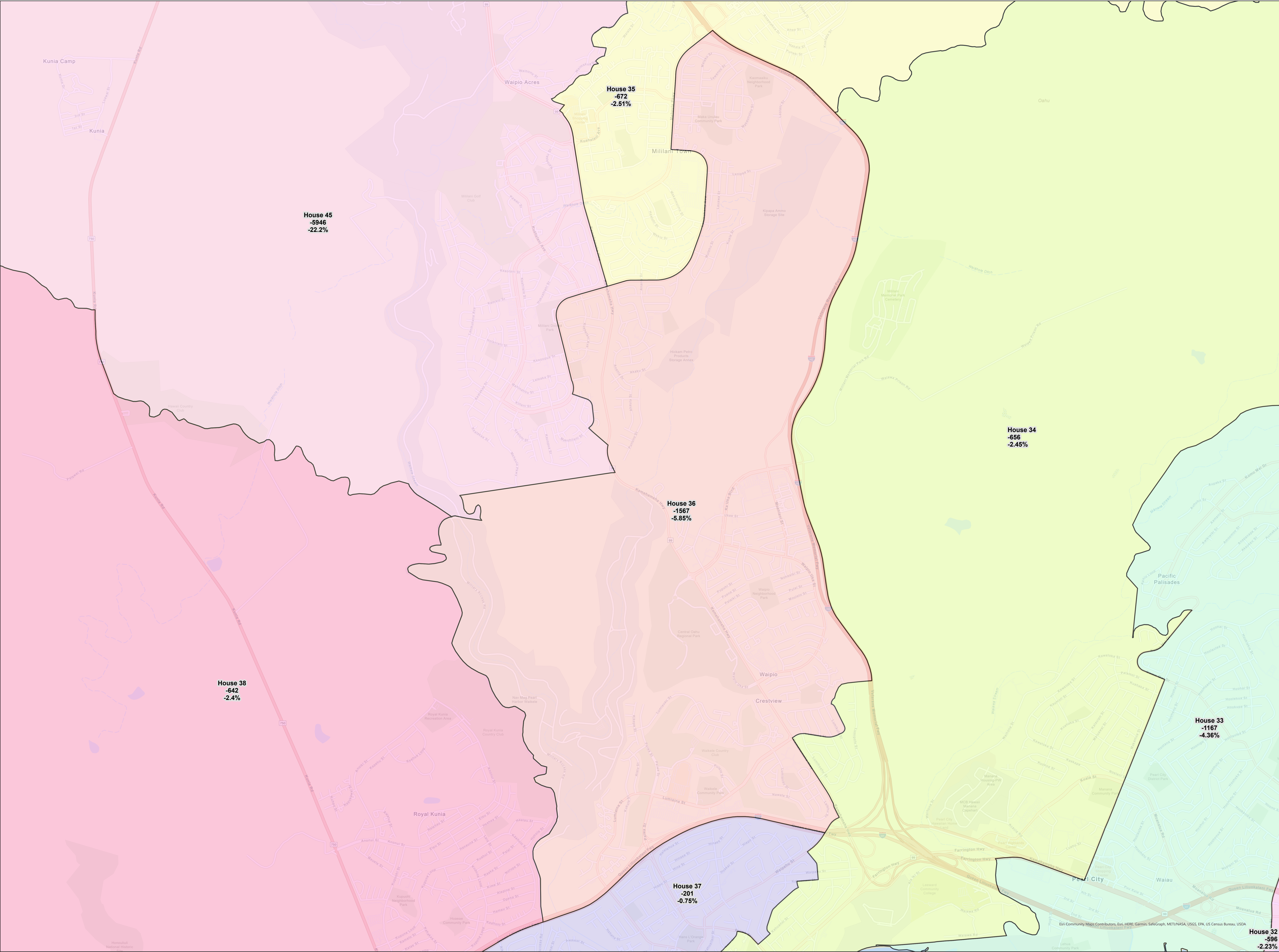
District Map: House 34 - Dec. 22, 2021 Proposed Oahu State House Plan on v1231 Hawaii Population Base adopted January 6, 2022



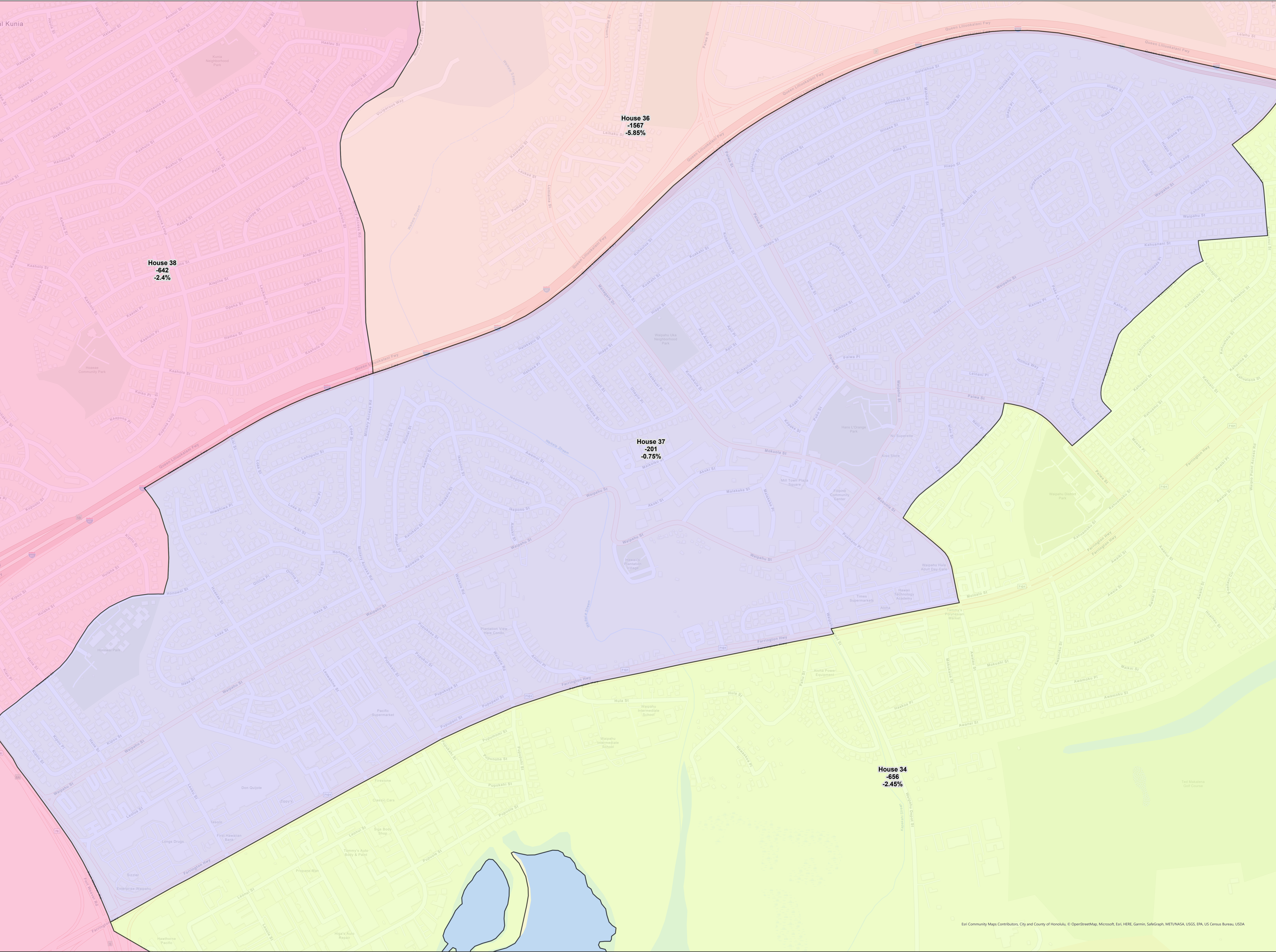
District Map: House 35 - Dec. 22, 2021 Proposed Oahu State House Plan on v1231 Hawaii Population Base adopted January 6, 2022



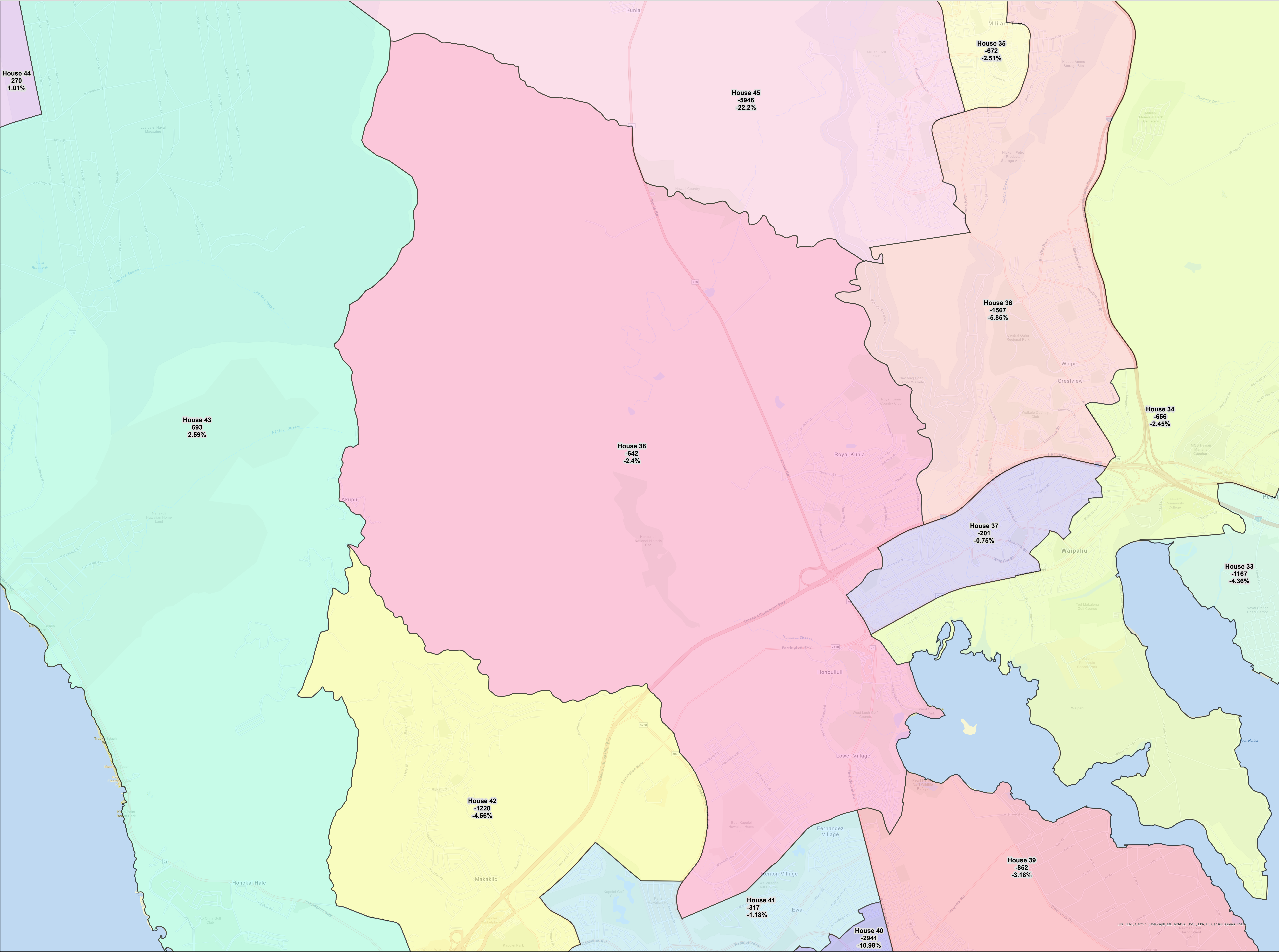
District Map: House 36 - Dec. 22, 2021 Proposed Oahu State House Plan on v1231 Hawaii Population Base adopted January 6, 2022



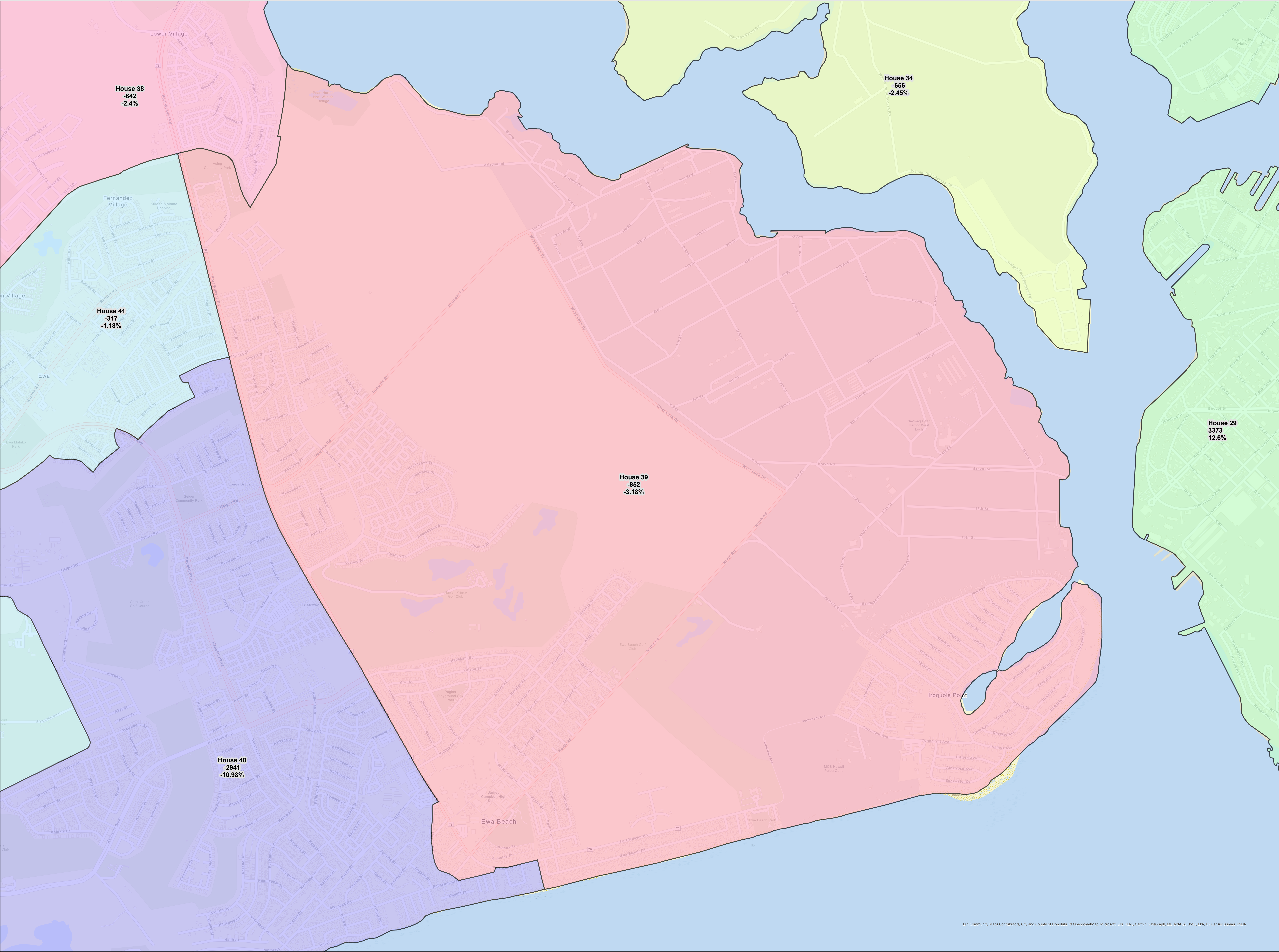
District Map: House 37 - Dec. 22, 2021 Proposed Oahu State House Plan on v1231 Hawaii Population Base adopted January 6, 2022



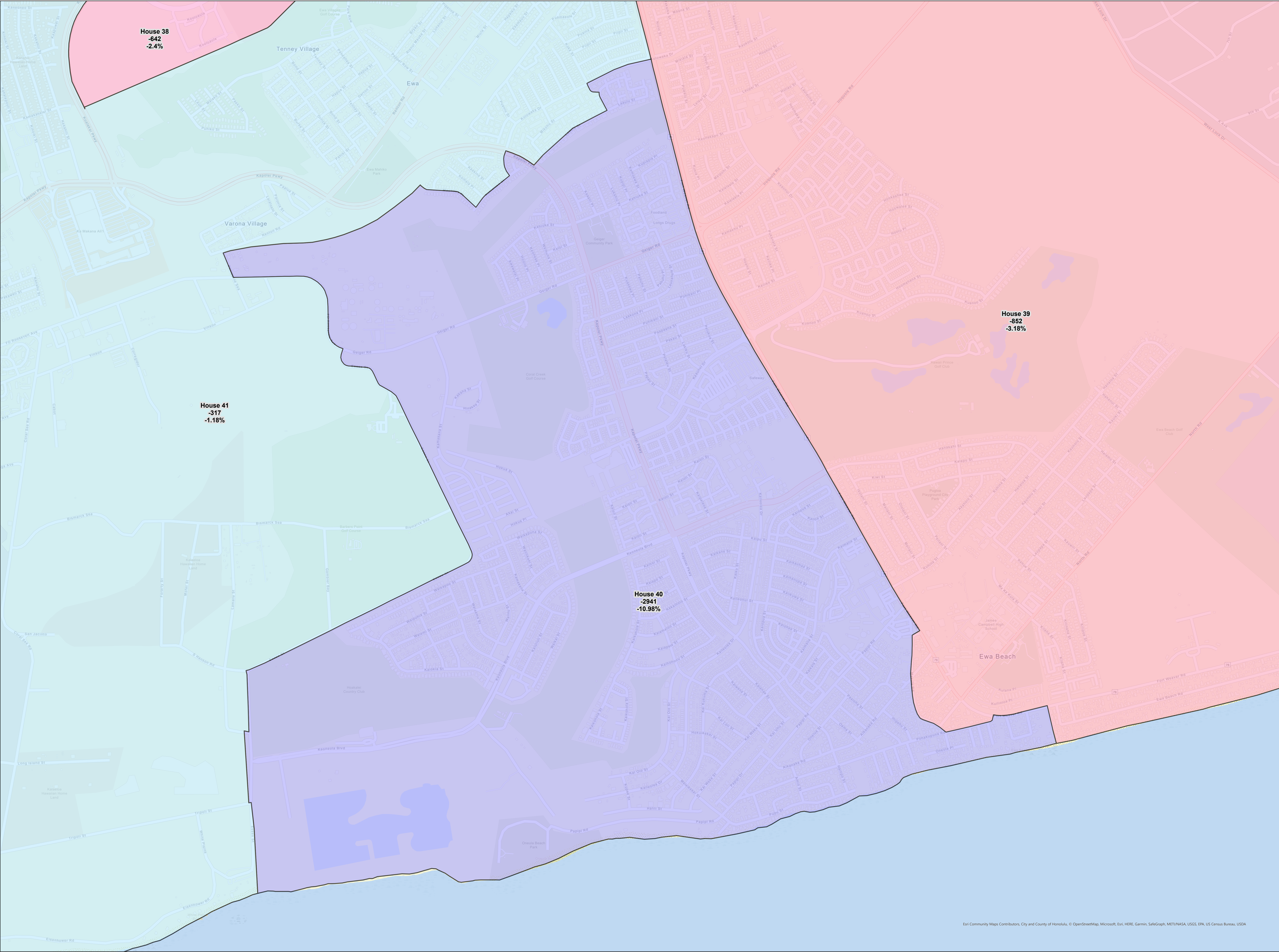
District Map: House 38 - Dec. 22, 2021 Proposed Oahu State House Plan on v1231 Hawaii Population Base adopted January 6, 2022



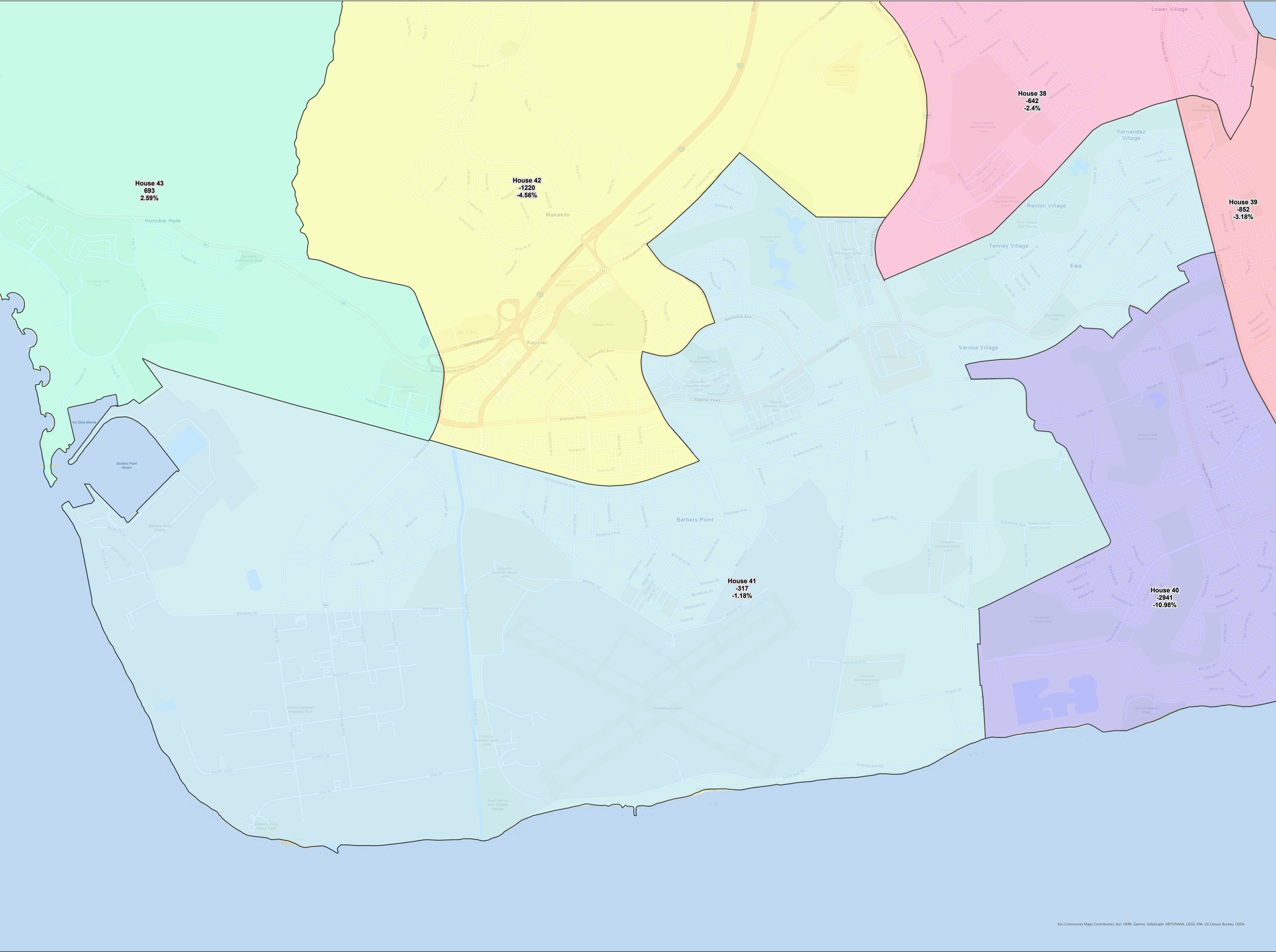
District Map: House 39 - Dec. 22, 2021 Proposed Oahu State House Plan on v1231 Hawaii Population Base adopted January 6, 2022



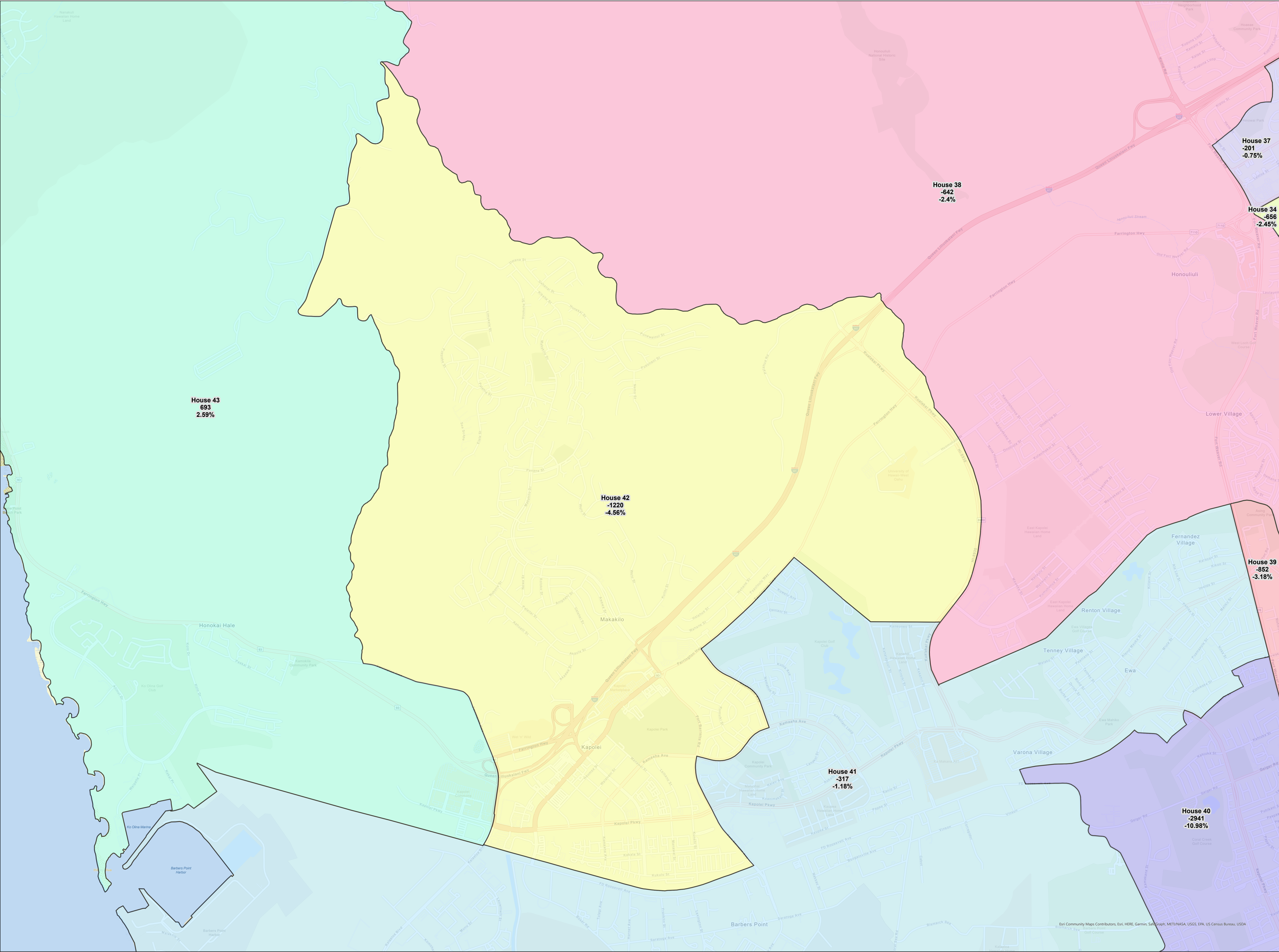
District Map: House 40 - Dec. 22, 2021 Proposed Oahu State House Plan on v1231 Hawaii Population Base adopted January 6, 2022



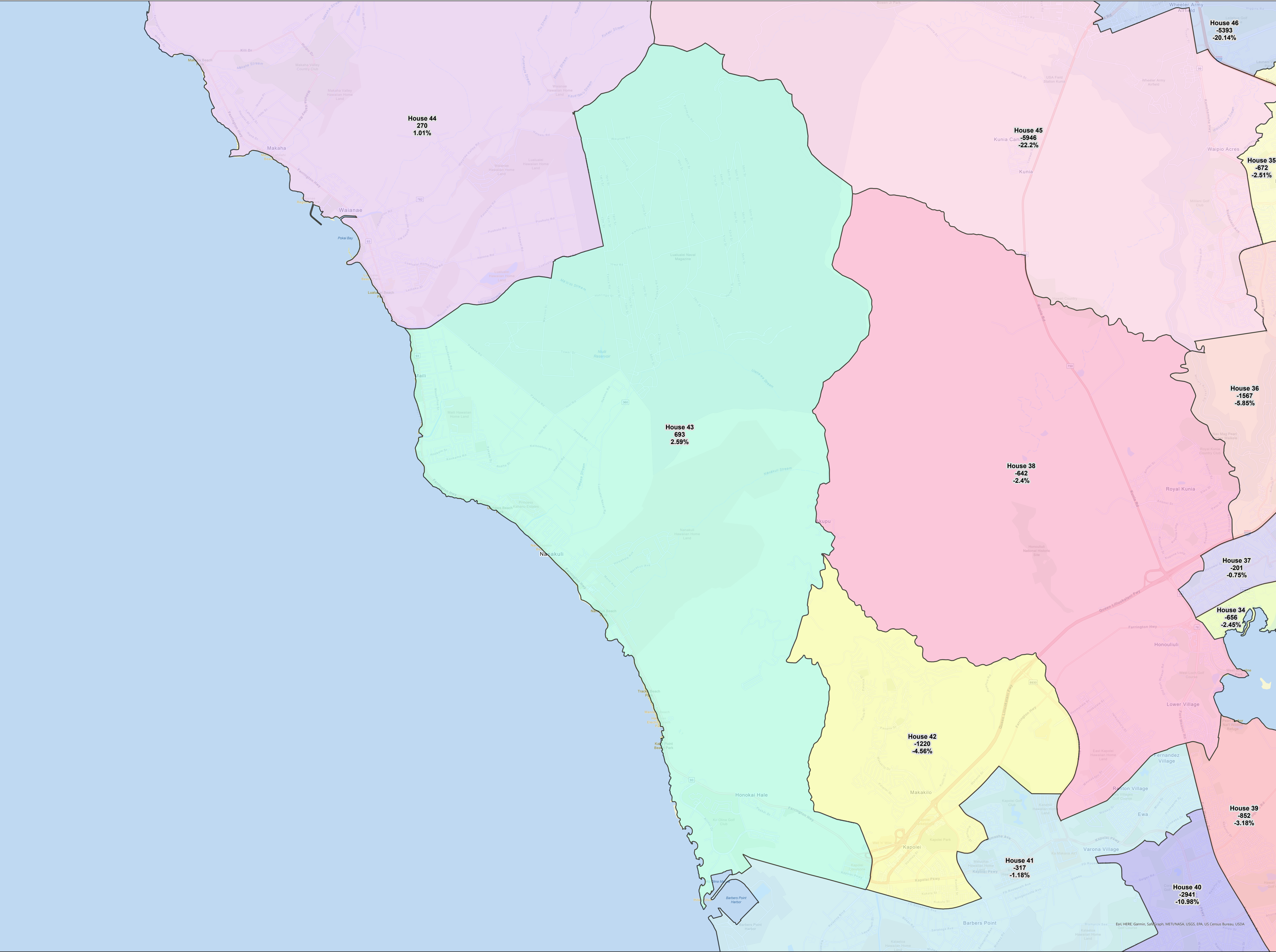
District Map: House 41 - Dec. 22, 2021 Proposed Oahu State House Plan on v1231 Hawaii Population Base adopted January 6, 2022



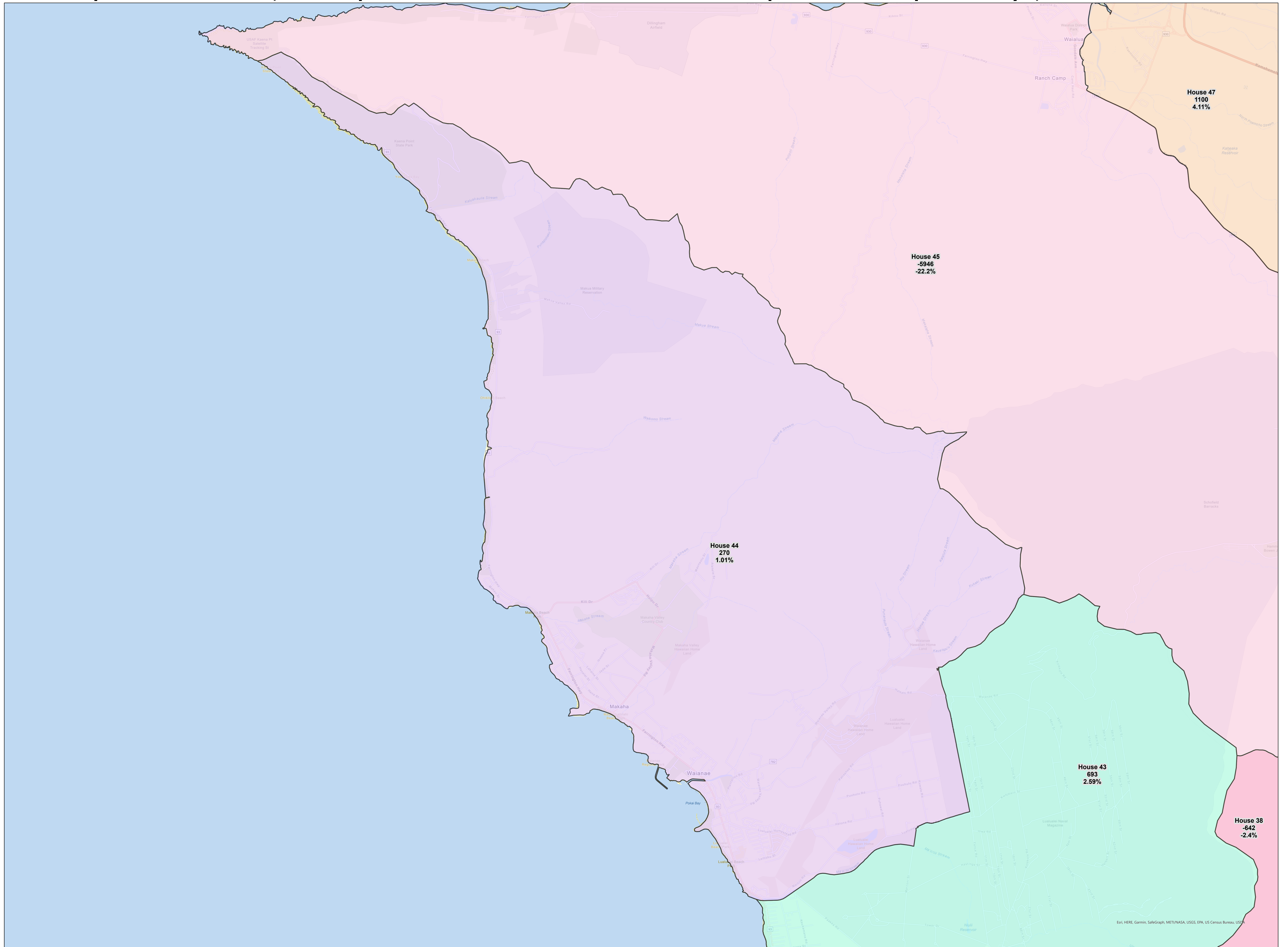
District Map: House 42 - Dec. 22, 2021 Proposed Oahu State House Plan on v1231 Hawaii Population Base adopted January 6, 2022



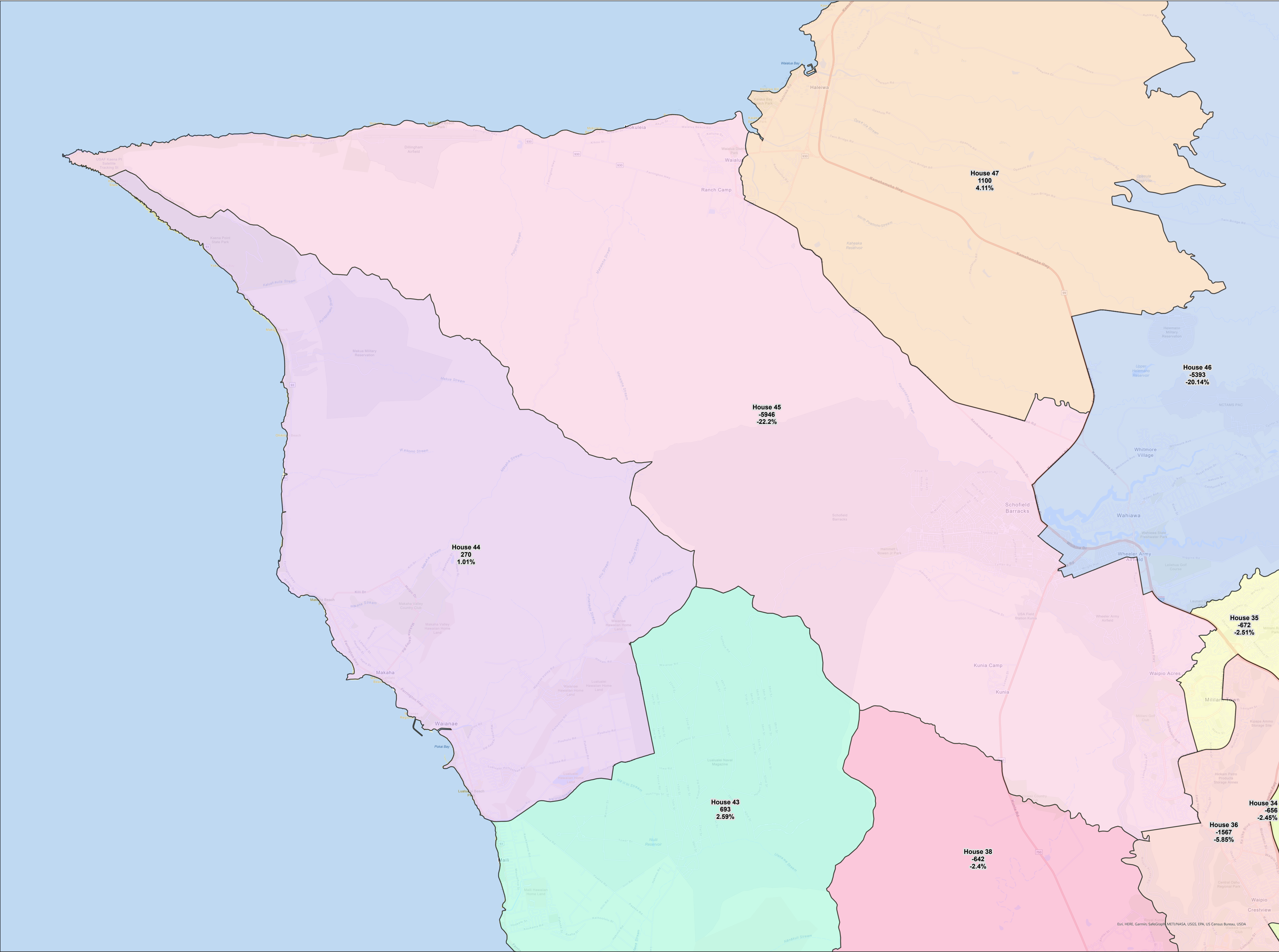
District Map: House 43 - Dec. 22, 2021 Proposed Oahu State House Plan on v1231 Hawaii Population Base adopted January 6, 2022



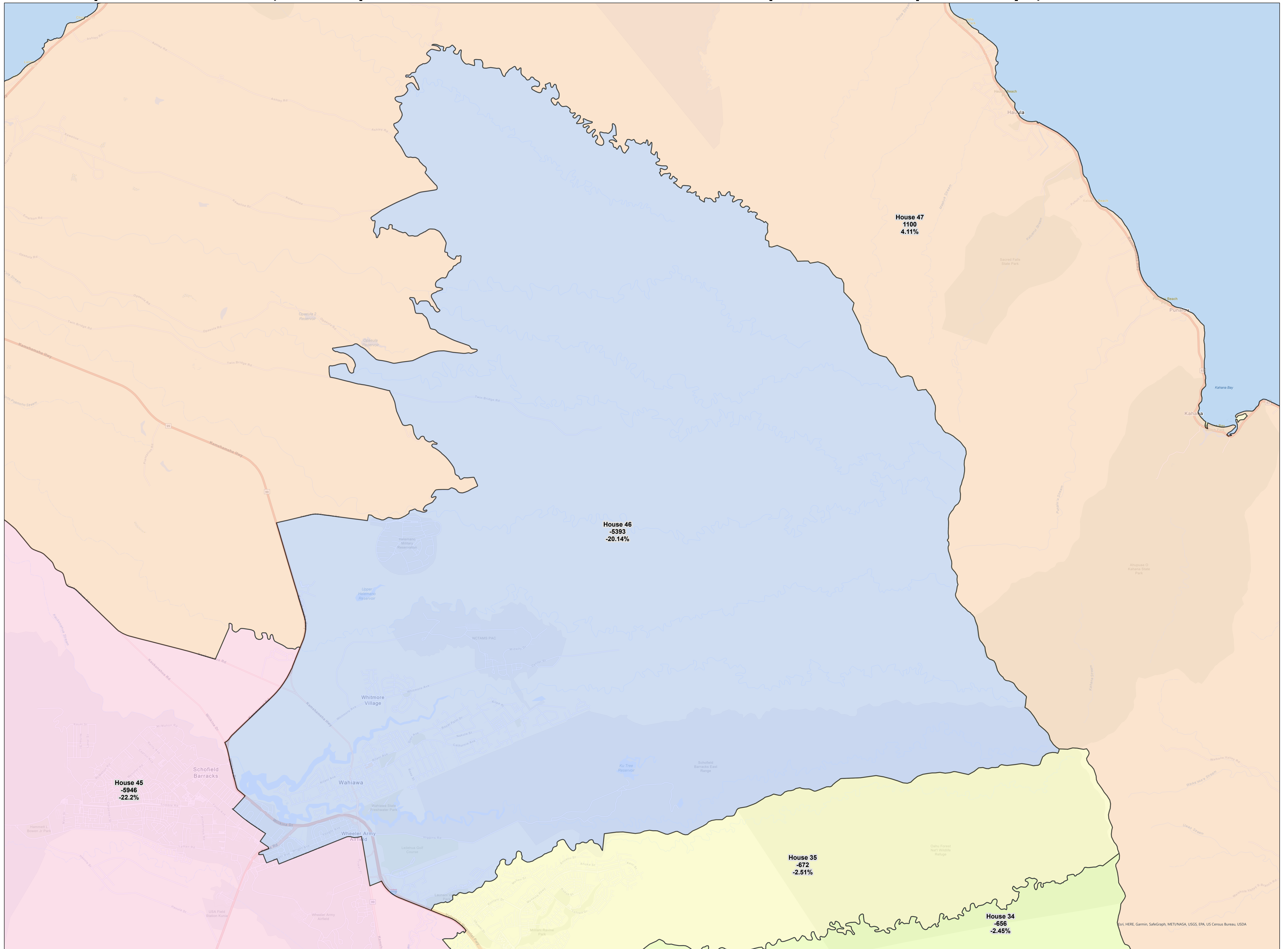
District Map: House 44 - Dec. 22, 2021 Proposed Oahu State House Plan on v1231 Hawaii Population Base adopted January 6, 2022



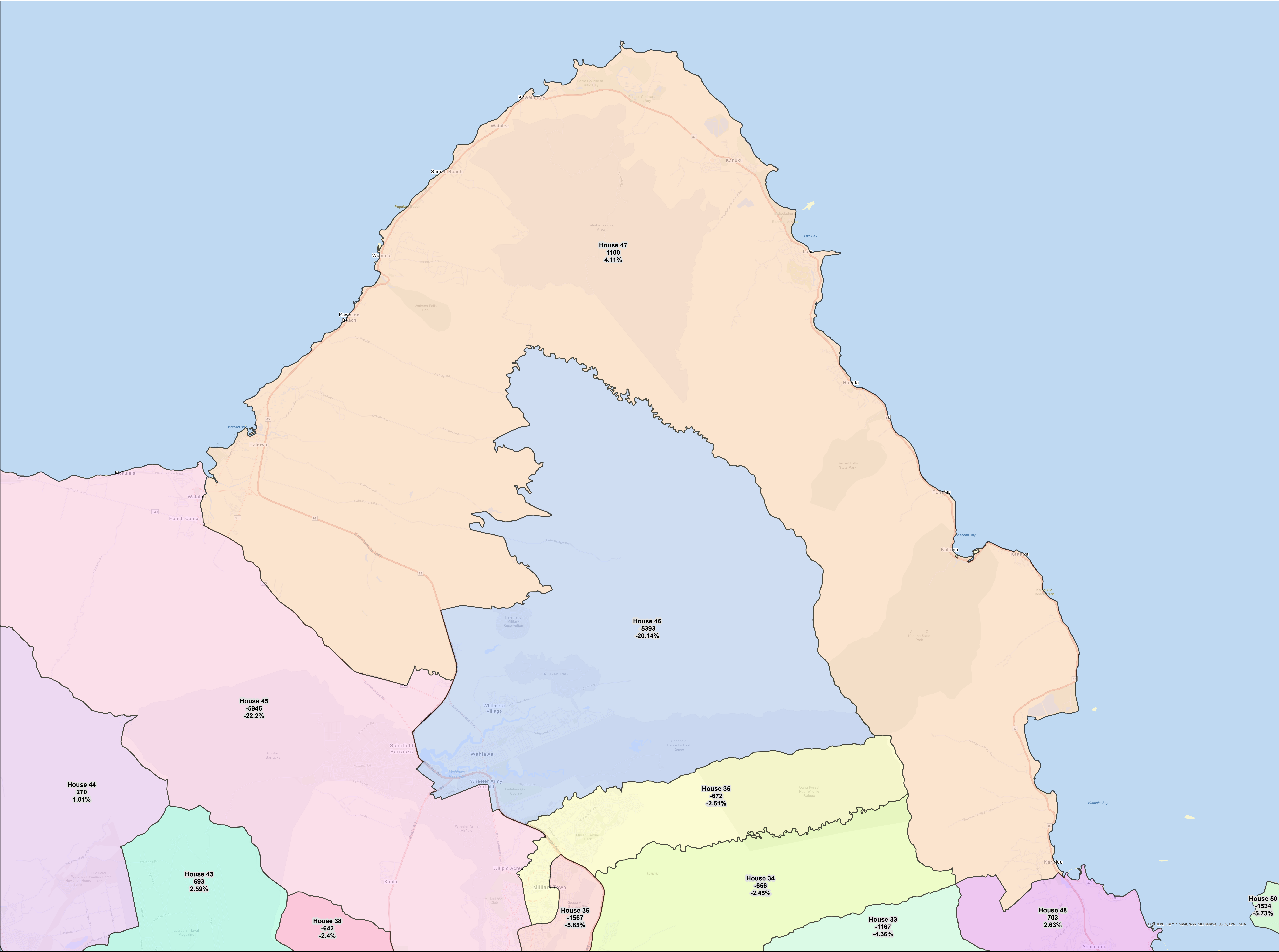
District Map: House 45 - Dec. 22, 2021 Proposed Oahu State House Plan on v1231 Hawaii Population Base adopted January 6, 2022



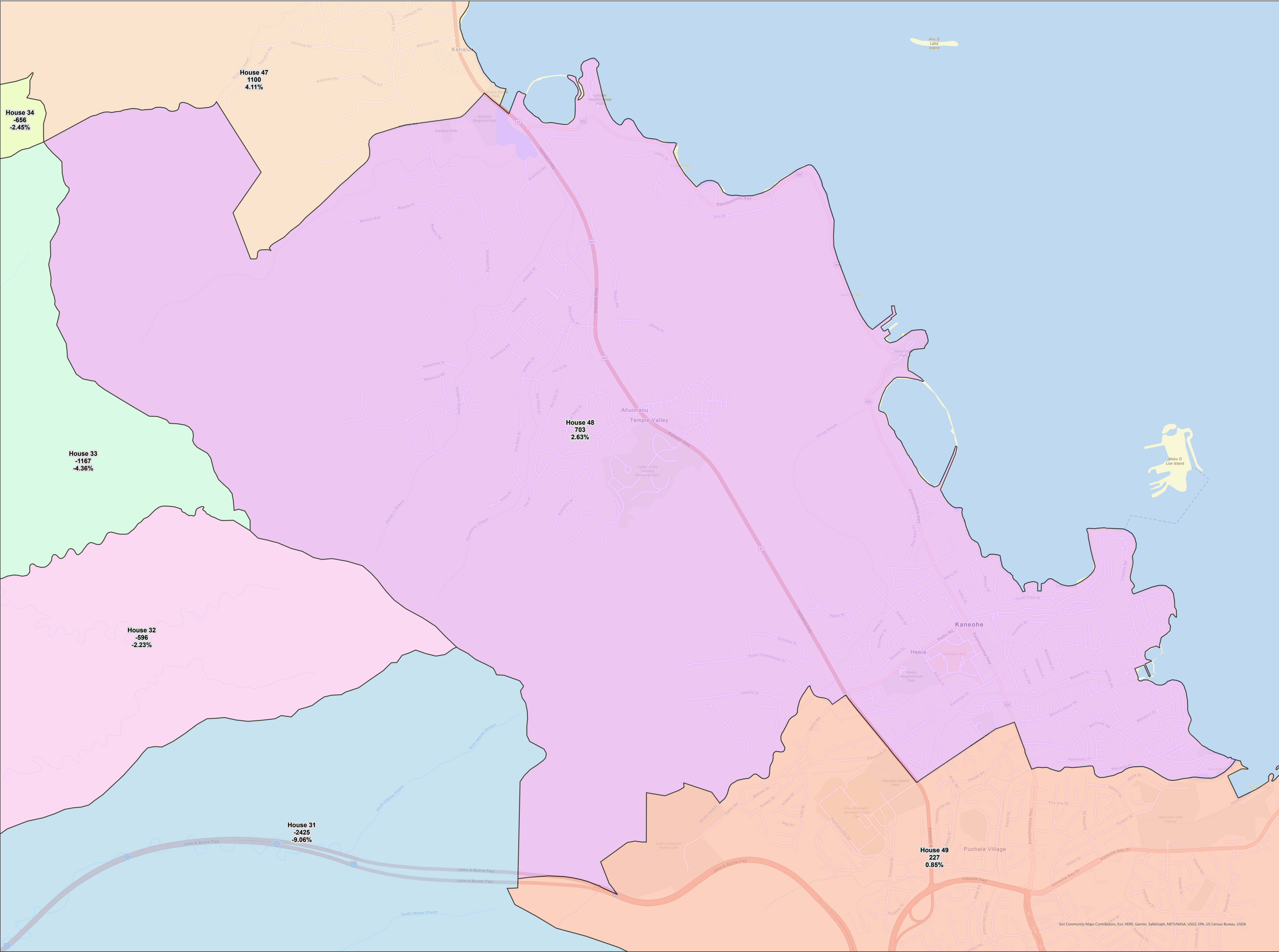
District Map: House 46 - Dec. 22, 2021 Proposed Oahu State House Plan on v1231 Hawaii Population Base adopted January 6, 2022



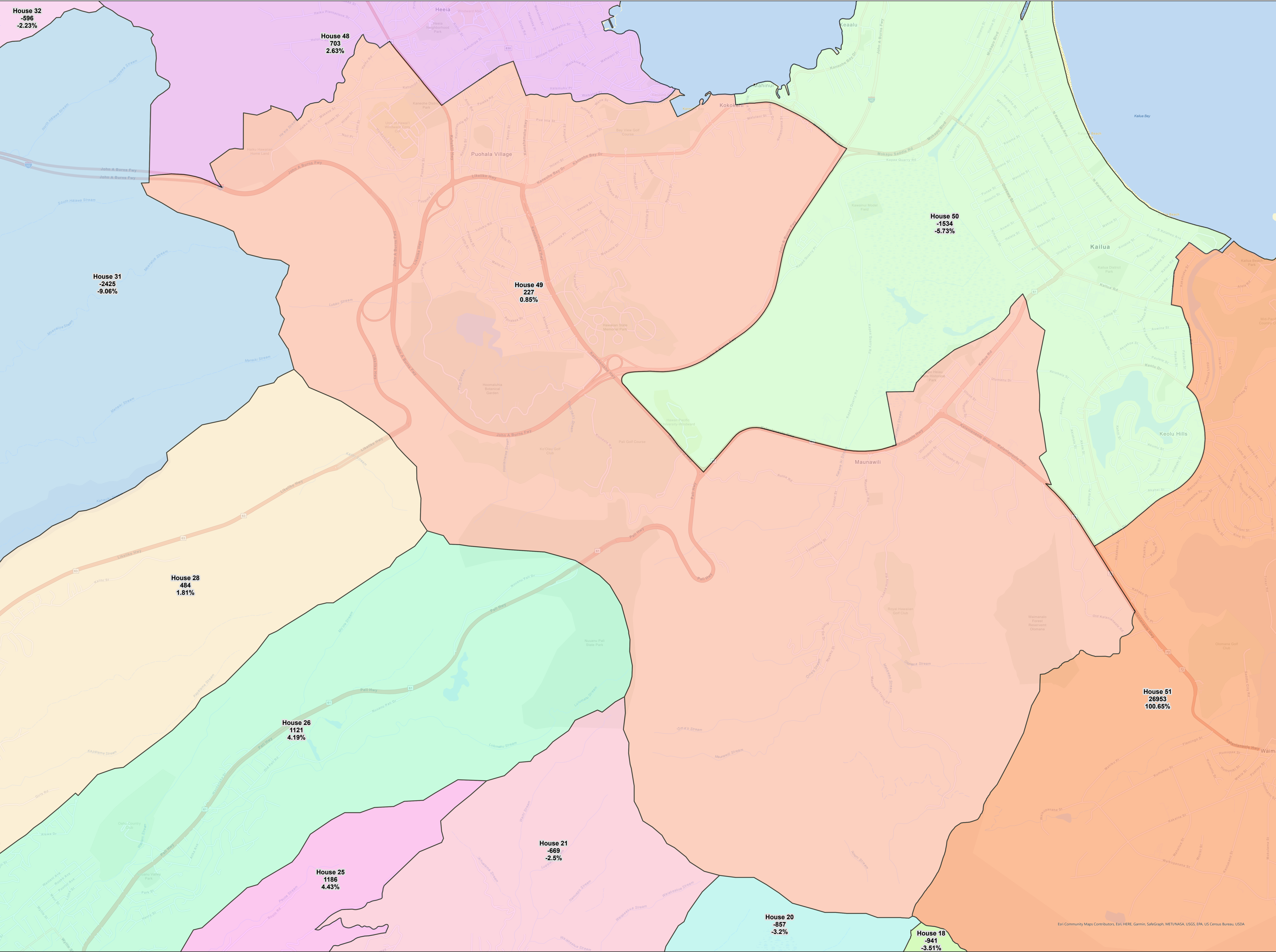
District Map: House 47 - Dec. 22, 2021 Proposed Oahu State House Plan on v1231 Hawaii Population Base adopted January 6, 2022



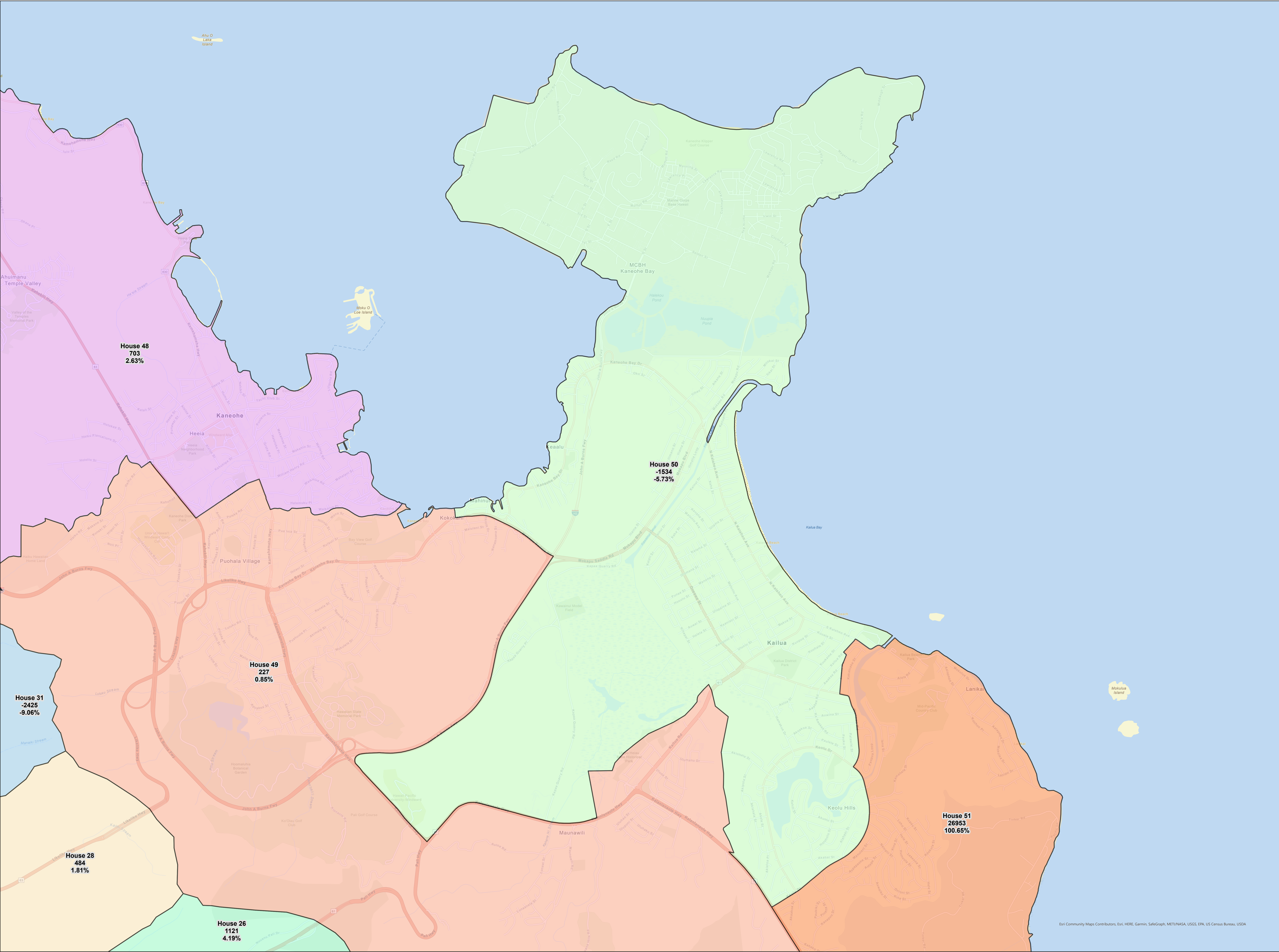
District Map: House 48 - Dec. 22, 2021 Proposed Oahu State House Plan on v1231 Hawaii Population Base adopted January 6, 2022



District Map: House 49 - Dec. 22, 2021 Proposed Oahu State House Plan on v1231 Hawaii Population Base adopted January 6, 2022



District Map: House 50 - Dec. 22, 2021 Proposed Oahu State House Plan on v1231 Hawaii Population Base adopted January 6, 2022



District Map: House 51 - Dec. 22, 2021 Proposed Oahu State House Plan on v1231 Hawaii Population Base adopted January 6, 2022

