

HAWAII REAPPORTIONMENT COMMISSION 2021-22
 2021 Proposed Plans on v1231 Hawaii Population Base (HPB) adopted 1/6/22

Proposed Plan: Hawaii State House
 Proposed December 22, 2021
 overall (total) deviation = 116.48% (on new v1231 HPB)
 highest deviation = 16.48% H5
 lowest deviation = -100.00% H8 (new)

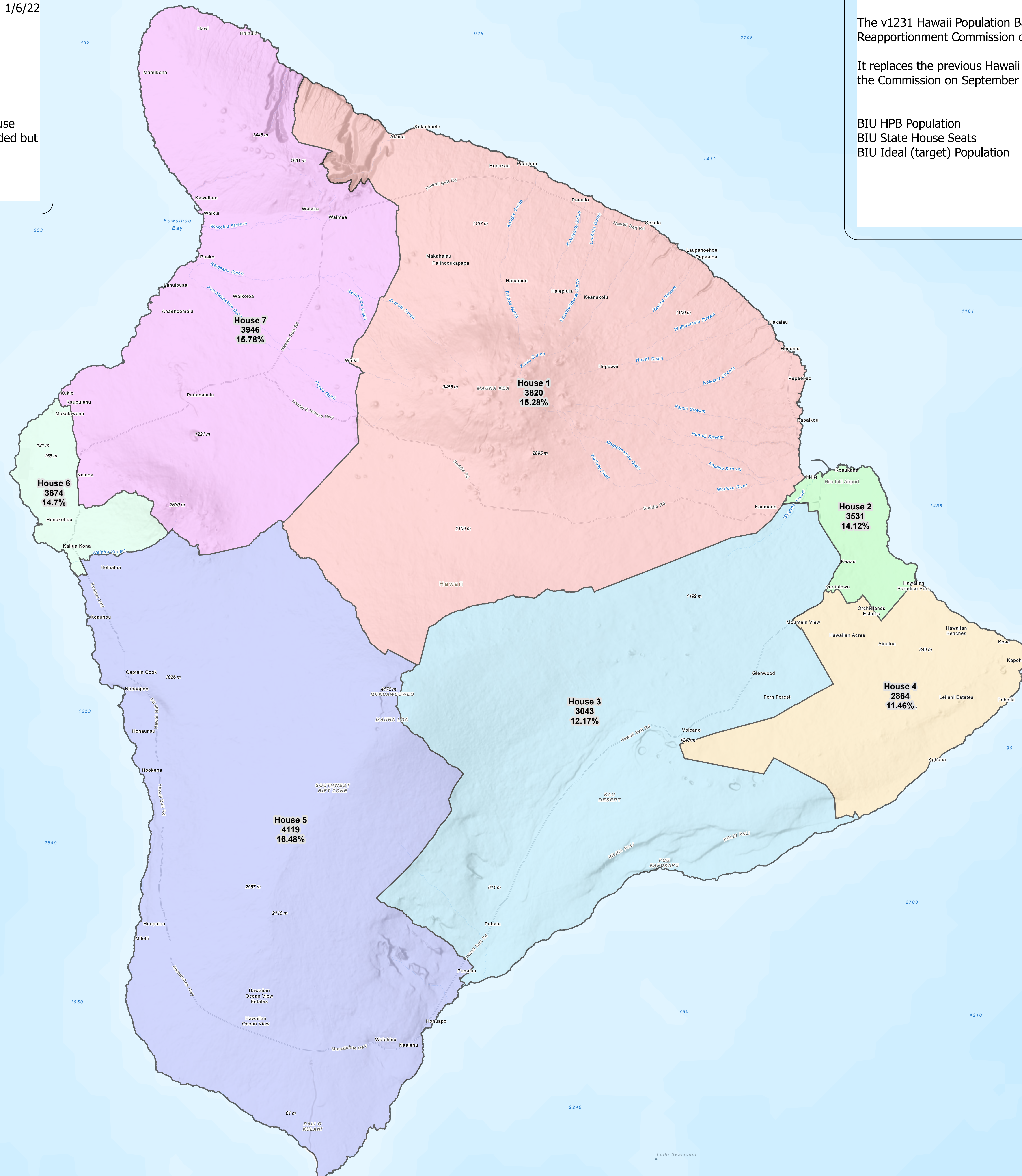
Using the v1231 Hawaii Population Base, Hawaii gained one State House seat (from 7 seats to 8 seats) so one House district (H8) has been added but has no population assigned yet, thus the very low deviation.

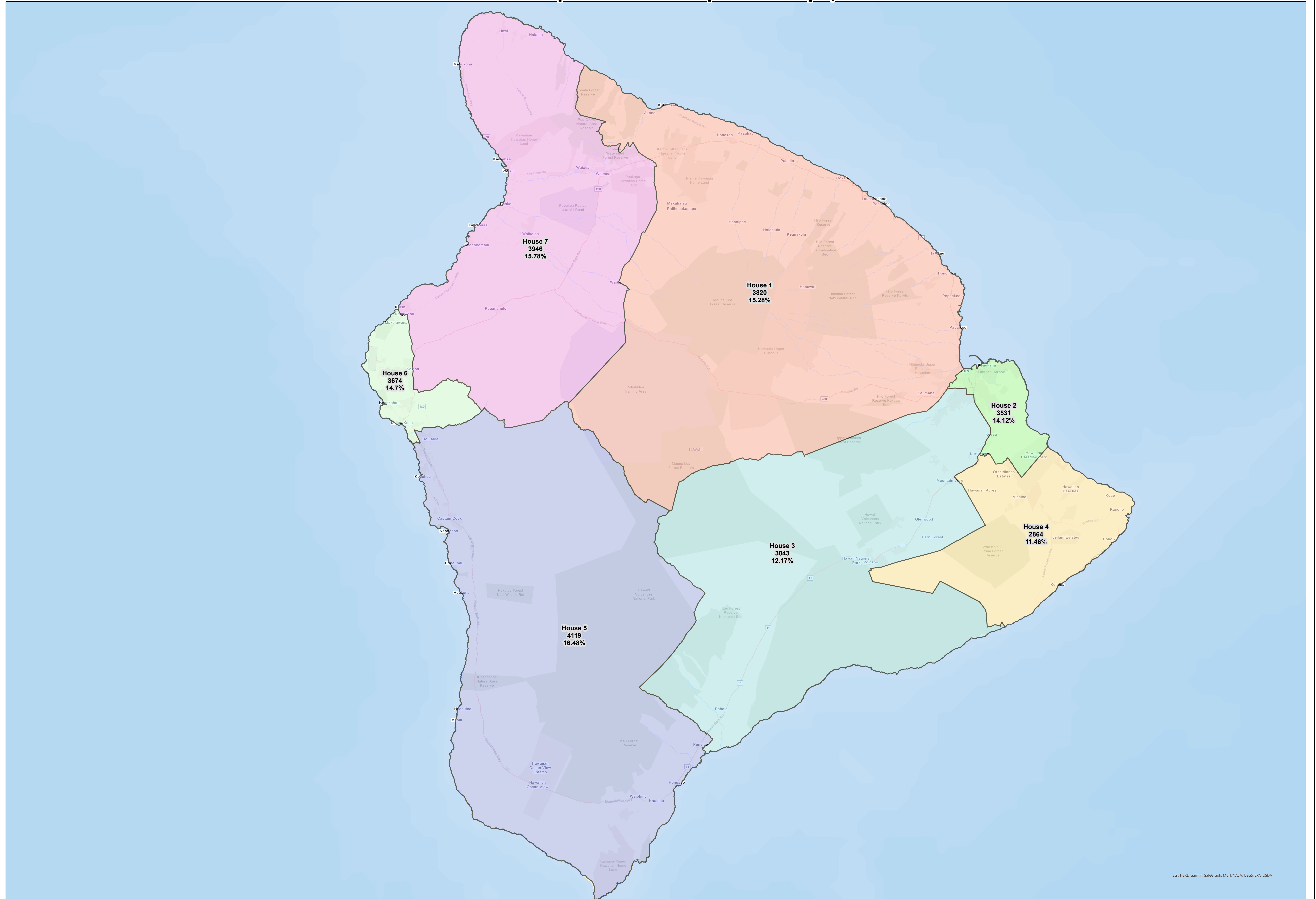
Notes:

The v1231 Hawaii Population Base was adopted by the Hawaii Reapportionment Commission on January 6, 2022.

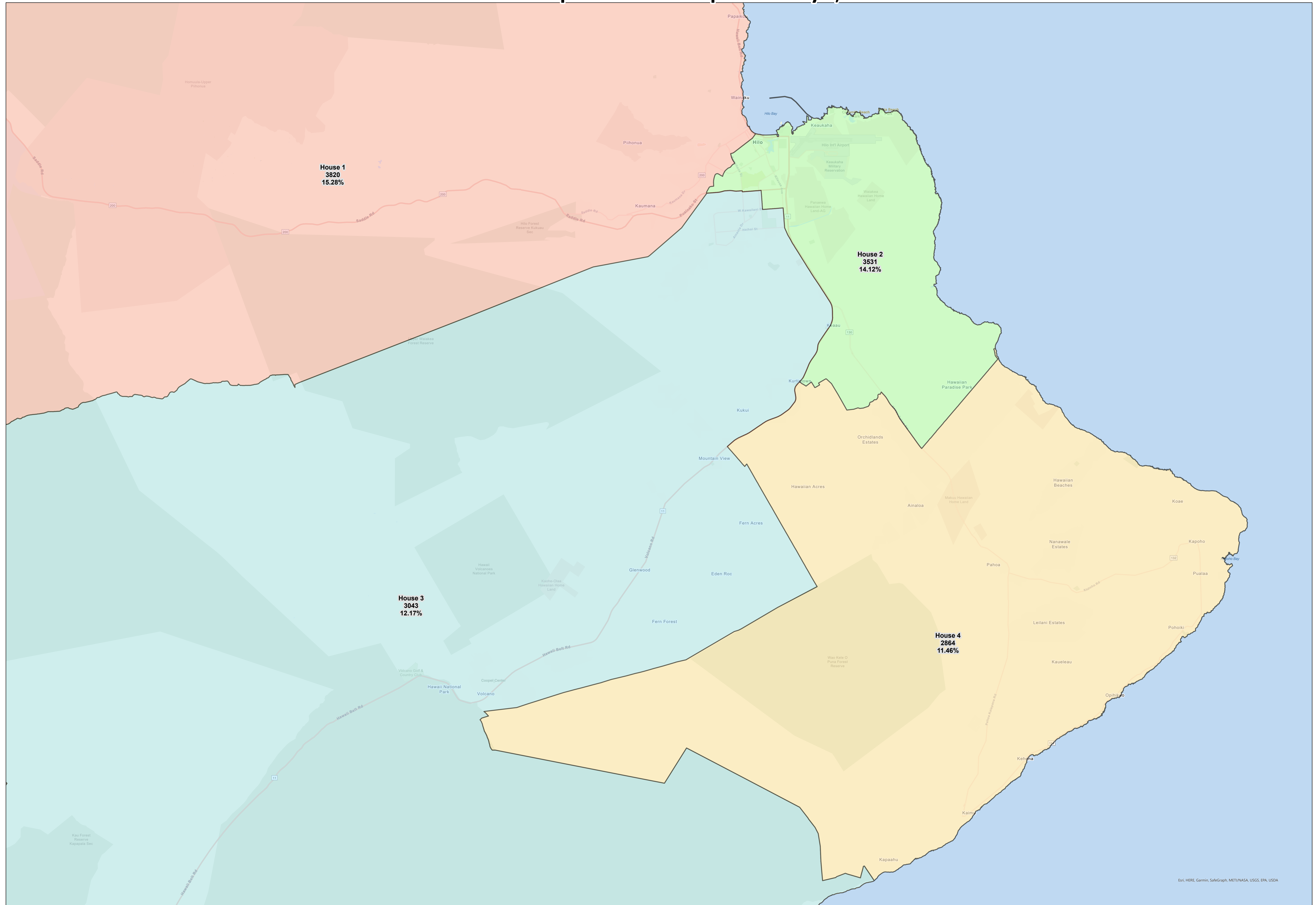
It replaces the previous Hawaii Population Base that had been adopted by the Commission on September 9, 2021.

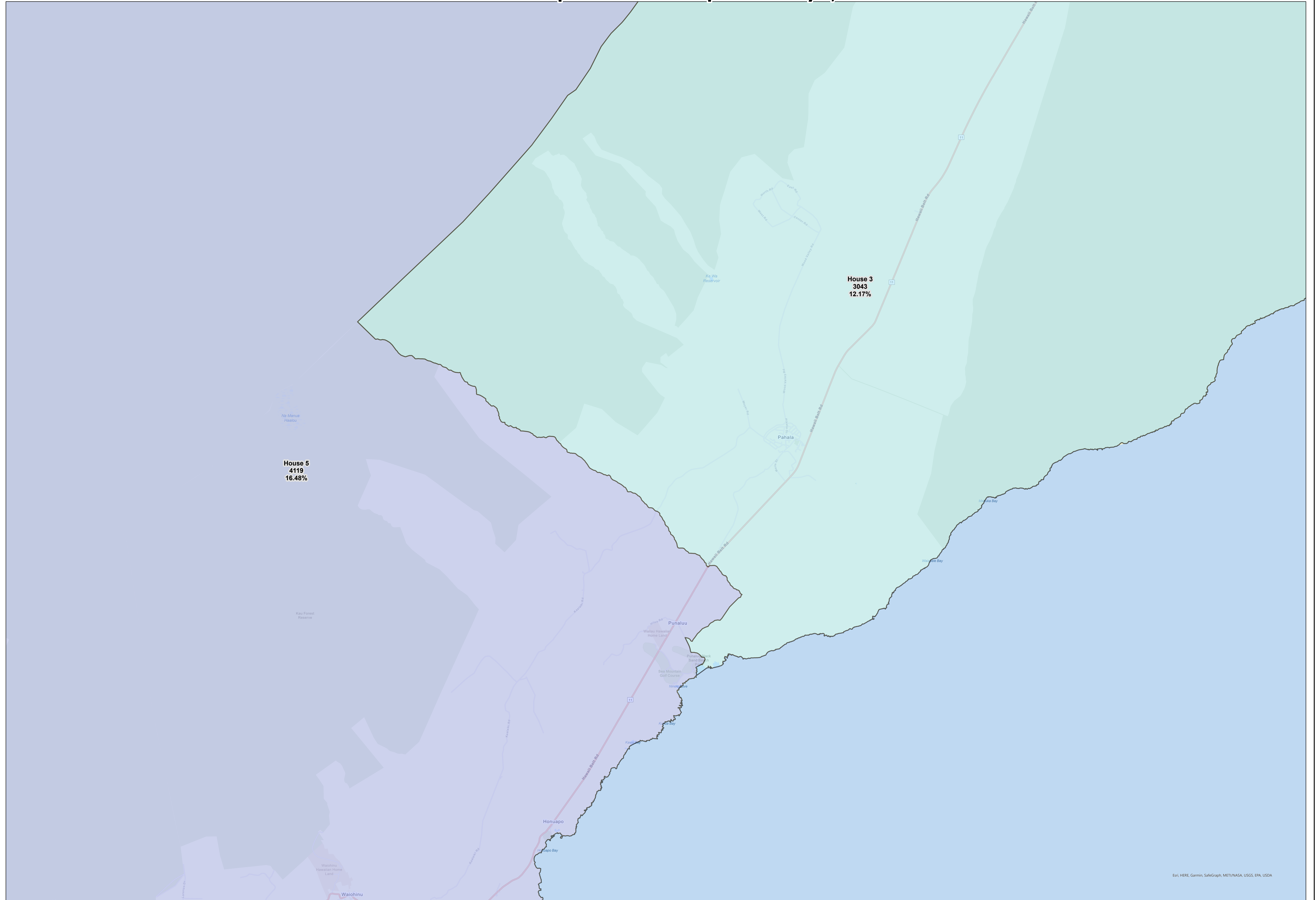
	v1231	previous
BIU HPB Population	199,990	200,090
BIU State House Seats	8	7
BIU Ideal (target) Population	24,999	28,584



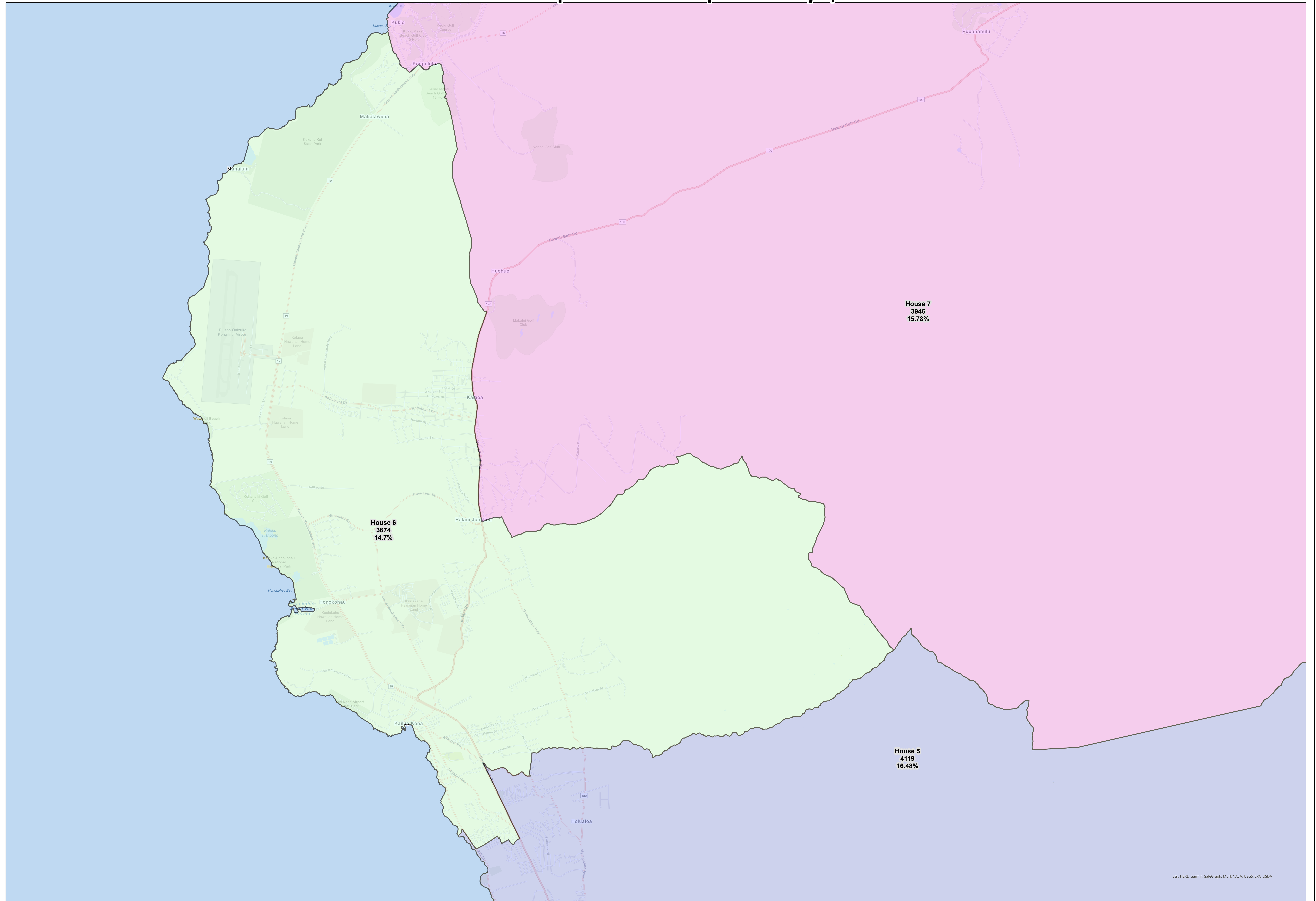


Esri, HERE, Garmin, SwgInfo, METANASA, USGS, EPA, USDA



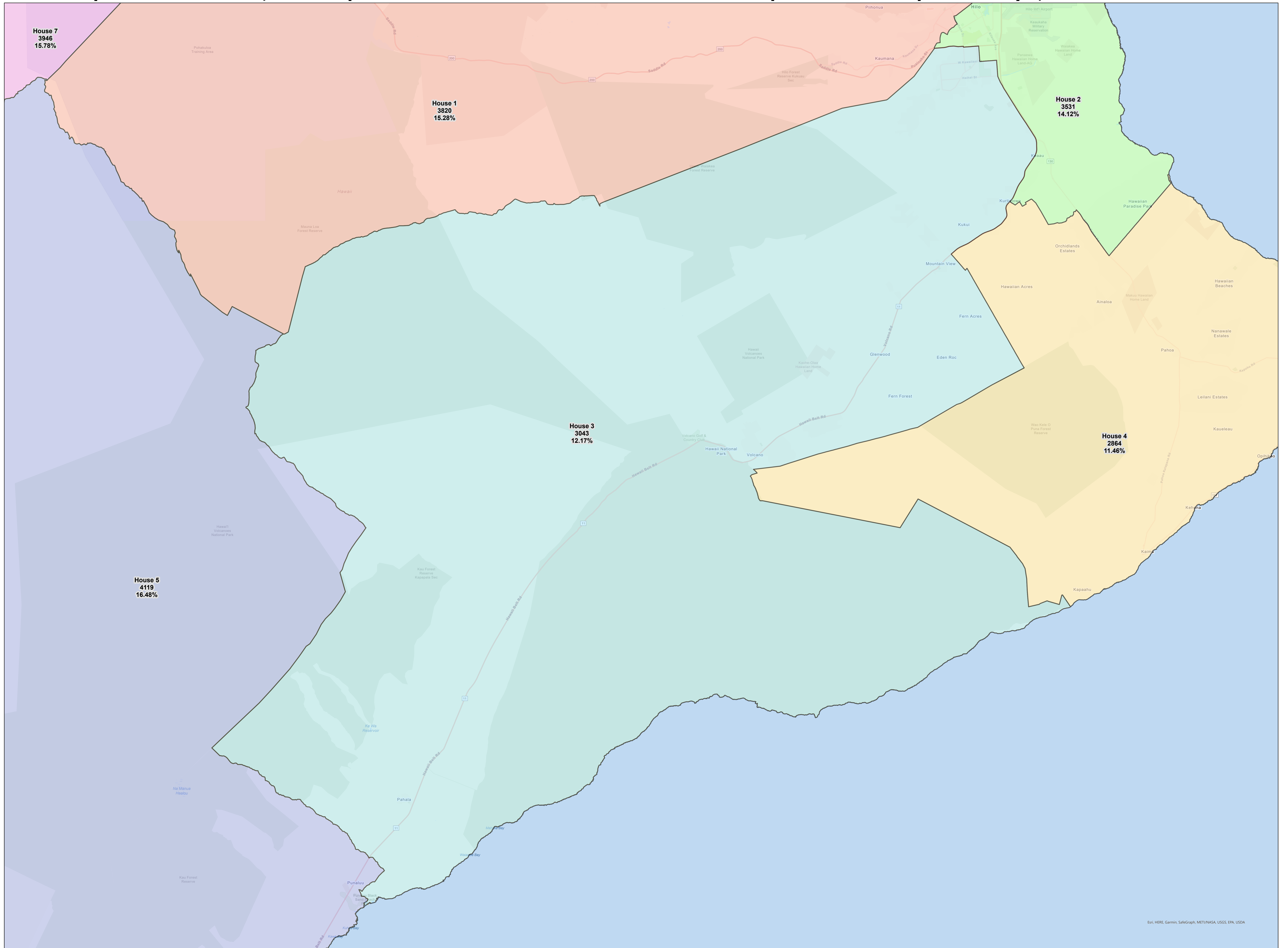


Esri, HERE, Garmin, Swisstopo, Mapbox, METI/NASA, USGS, EPA, USDA

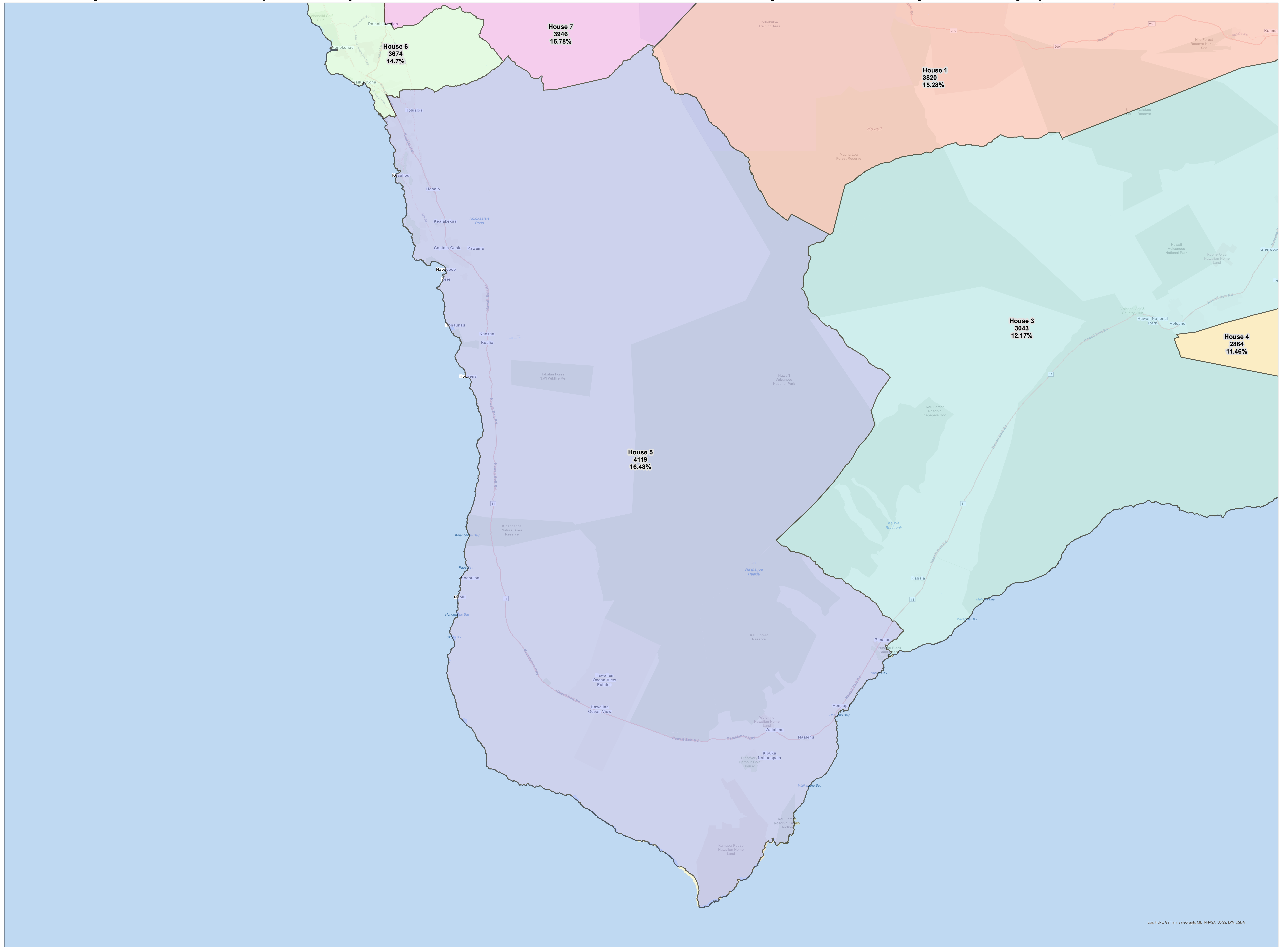


Esri, HERE, Garmin, Swisstopo, Mapbox, METANASA, USGS, EPA, USDA

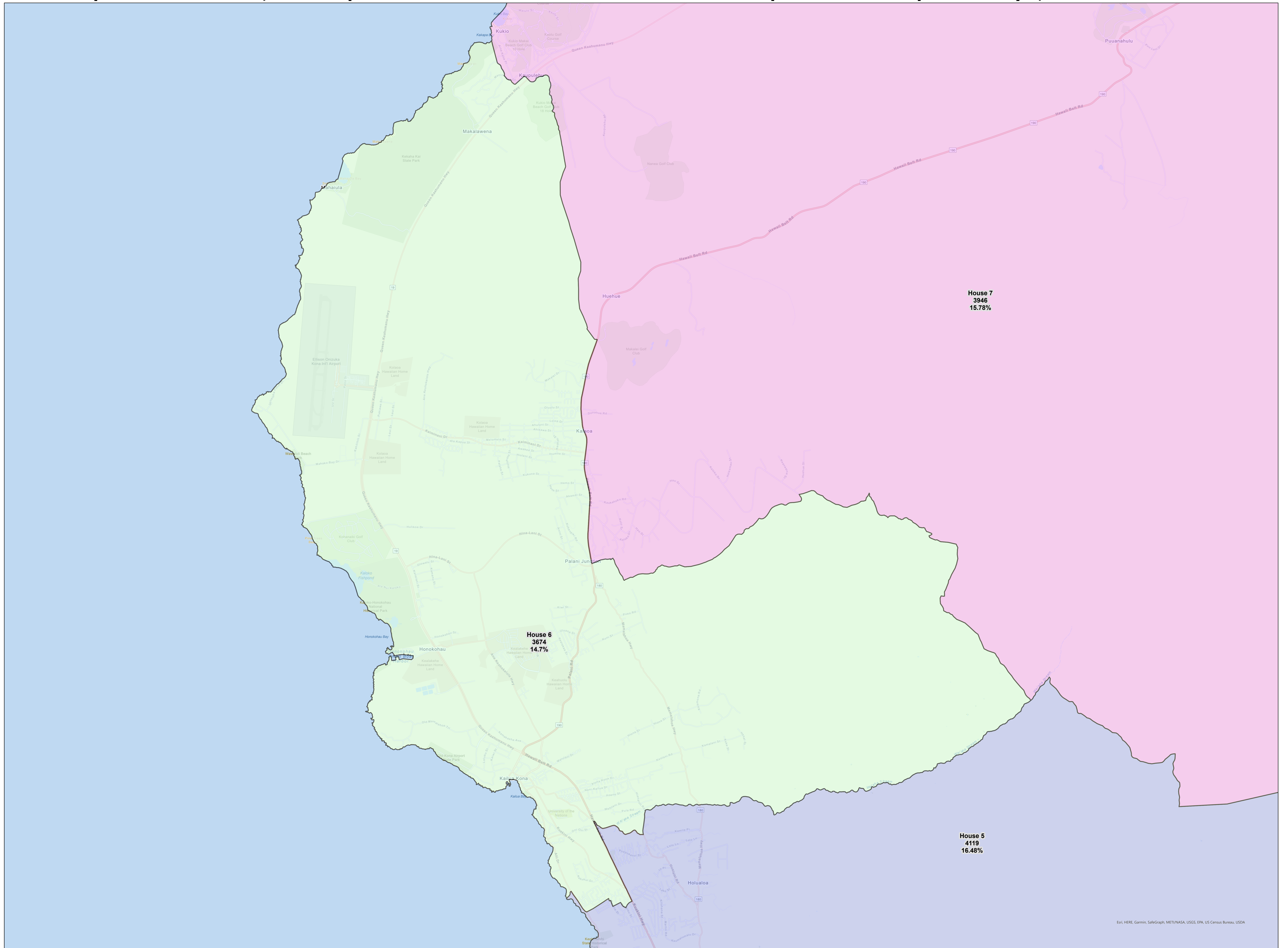
District Map: House 3 - Dec. 22, 2021 Proposed Hawaii State House Plan on v1231 Hawaii Population Base adopted January 6, 2022



District Map: House 5 - Dec. 22, 2021 Proposed Hawaii State House Plan on v1231 Hawaii Population Base adopted January 6, 2022

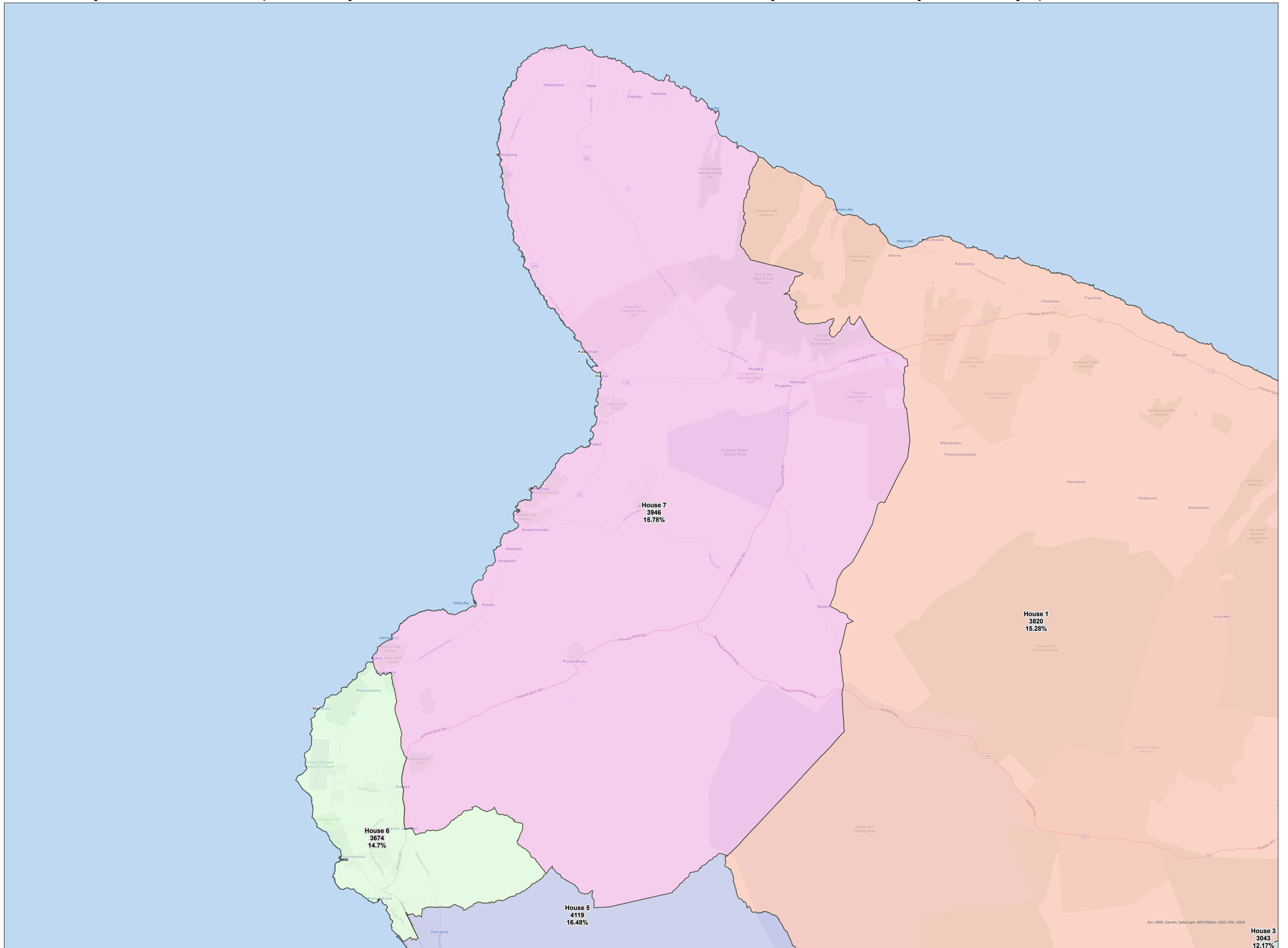


District Map: House 6 - Dec. 22, 2021 Proposed Hawaii State House Plan on v1231 Hawaii Population Base adopted January 6, 2022



Esri, HERE, Garmin, SafeGraph, METI/NASA, USGS, EPA, US Census Bureau, USDA

District Map: House 7 - Dec. 22, 2021 Proposed Hawaii State House Plan on v1231 Hawaii Population Base adopted January 6, 2022



Esri, HERE, Garmin, SafeGraph, MET/NASA, USGS, EPA, USDA

House 3
3043
12.17%