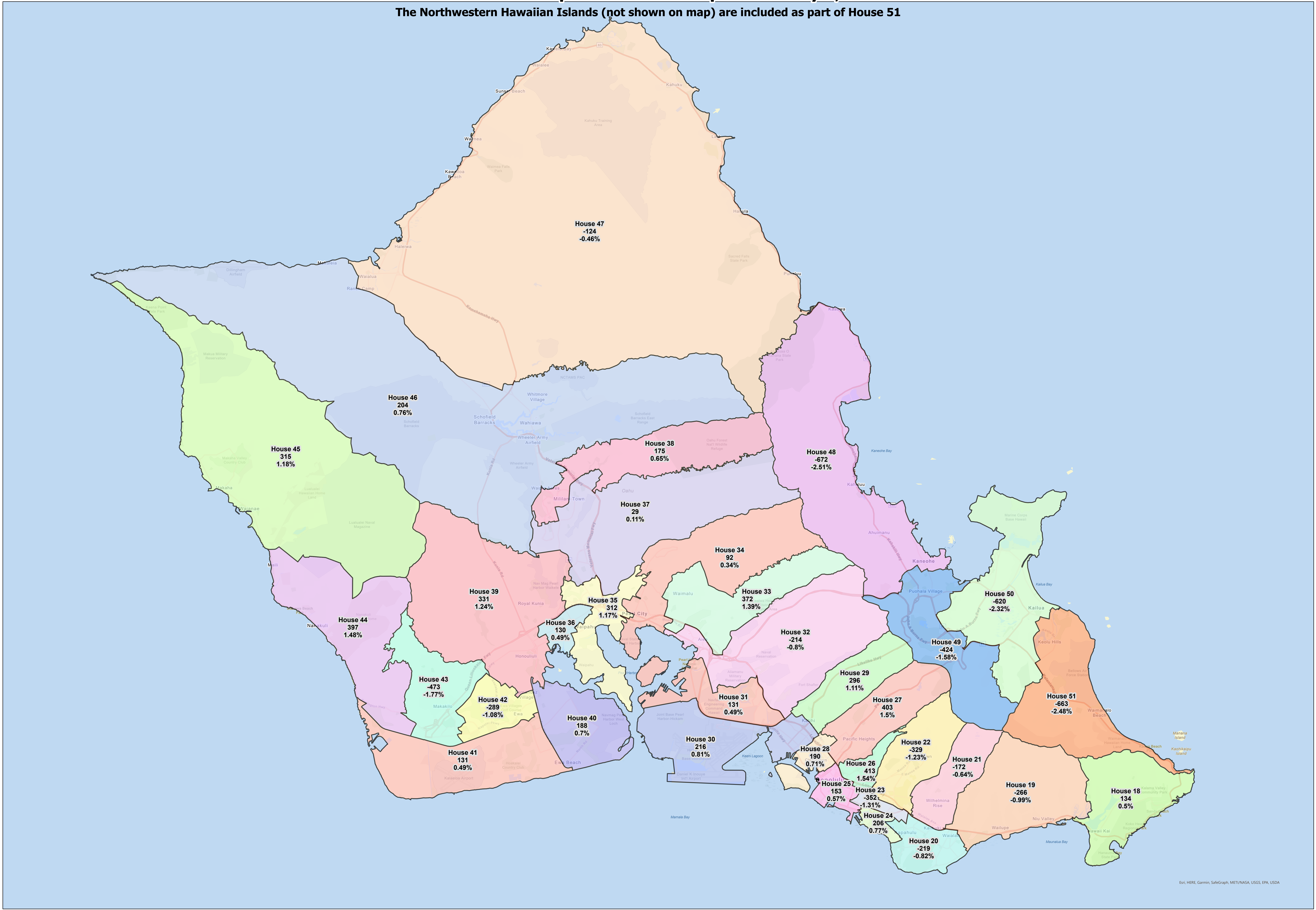


The Northwestern Hawaiian Islands (not shown on map) are included as part of House 51

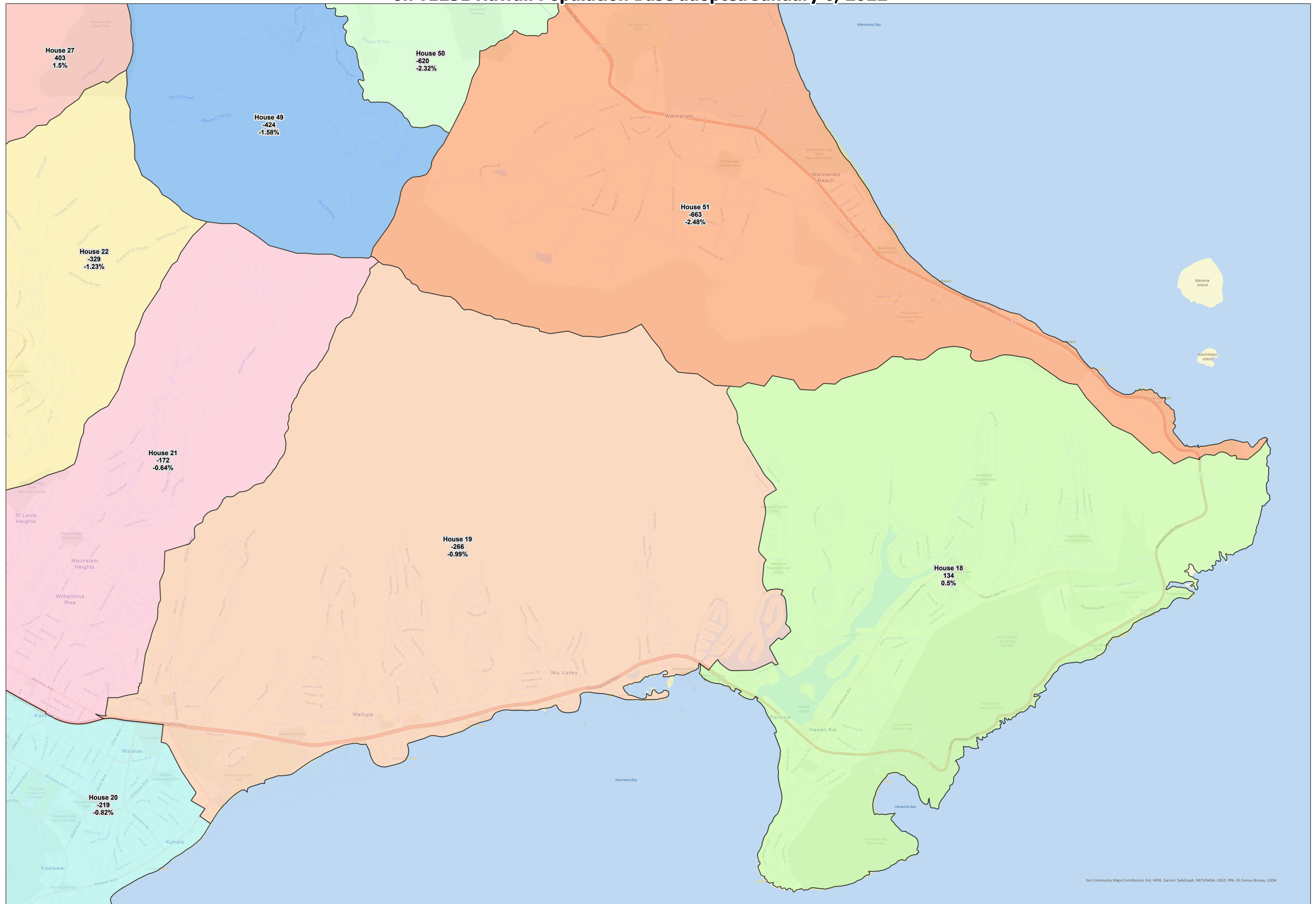


Esri, HERE, Garmin, SafeGraph, METI/NASA, USGS, EPA, USDA

Oahu Basic Island Unit - East Honolulu

**Jan. 26, 2022 Proposed Final State House Plan
on v1231 Hawaii Population Base adopted January 6, 2022**

Hawaii Reapportionment Commission 2021-22



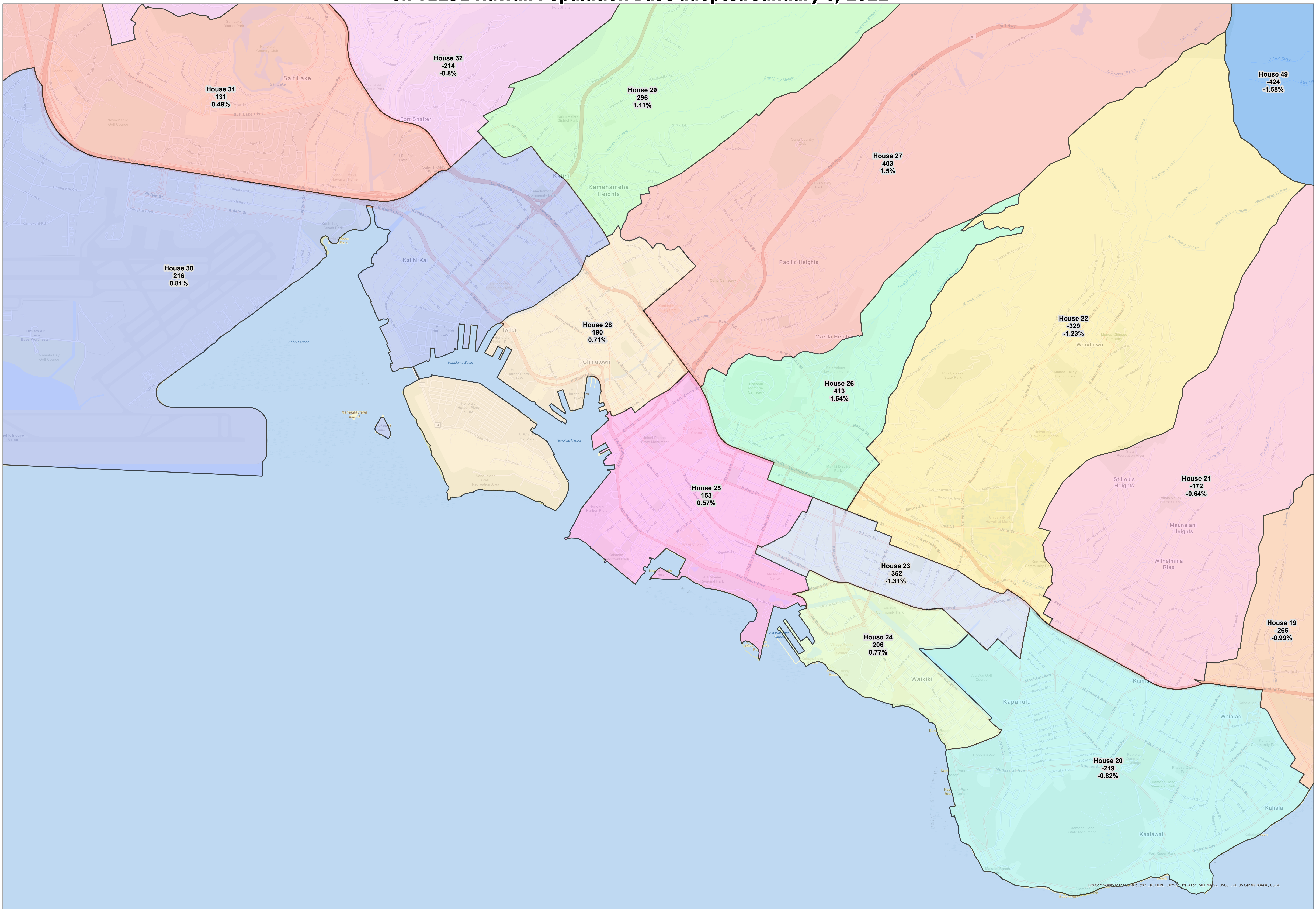
Map created January 25, 2022

Additional information and maps, including online interactive maps, are available on the Commission website at: <https://elections.hawaii.gov/about-us/boards-and-commissions/reapportionment/>

Oahu Basic Island Unit - Honolulu

Jan. 26, 2022 Proposed Final State House Plan
on v1231 Hawaii Population Base adopted January 6, 2022

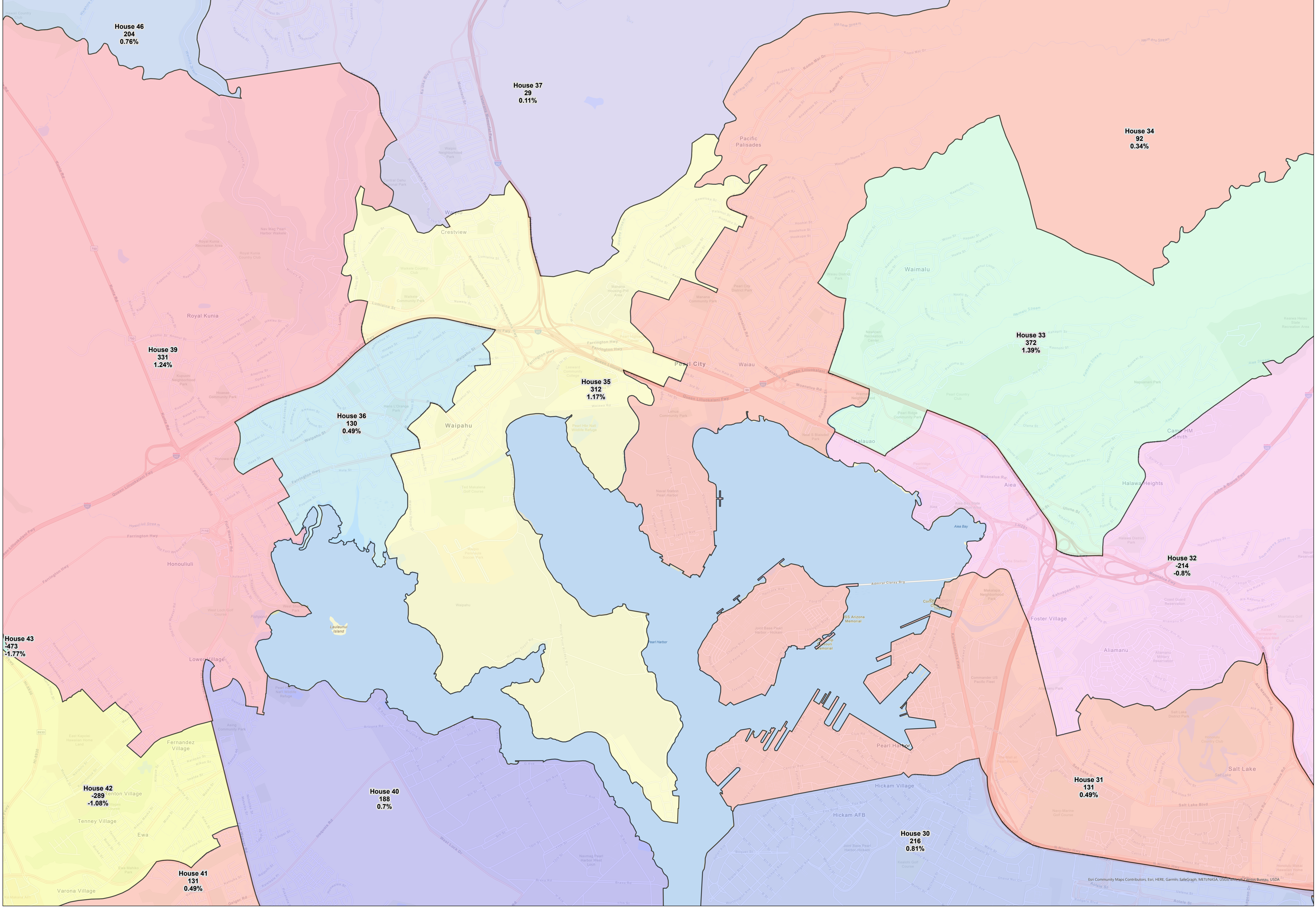
Hawaii Reapportionment Commission 2021-22



Oahu Basic Island Unit - Pearl City Waipahu

Jan. 26, 2022 Proposed Final State House Plan
on v1231 Hawaii Population Base adopted January 6, 2022

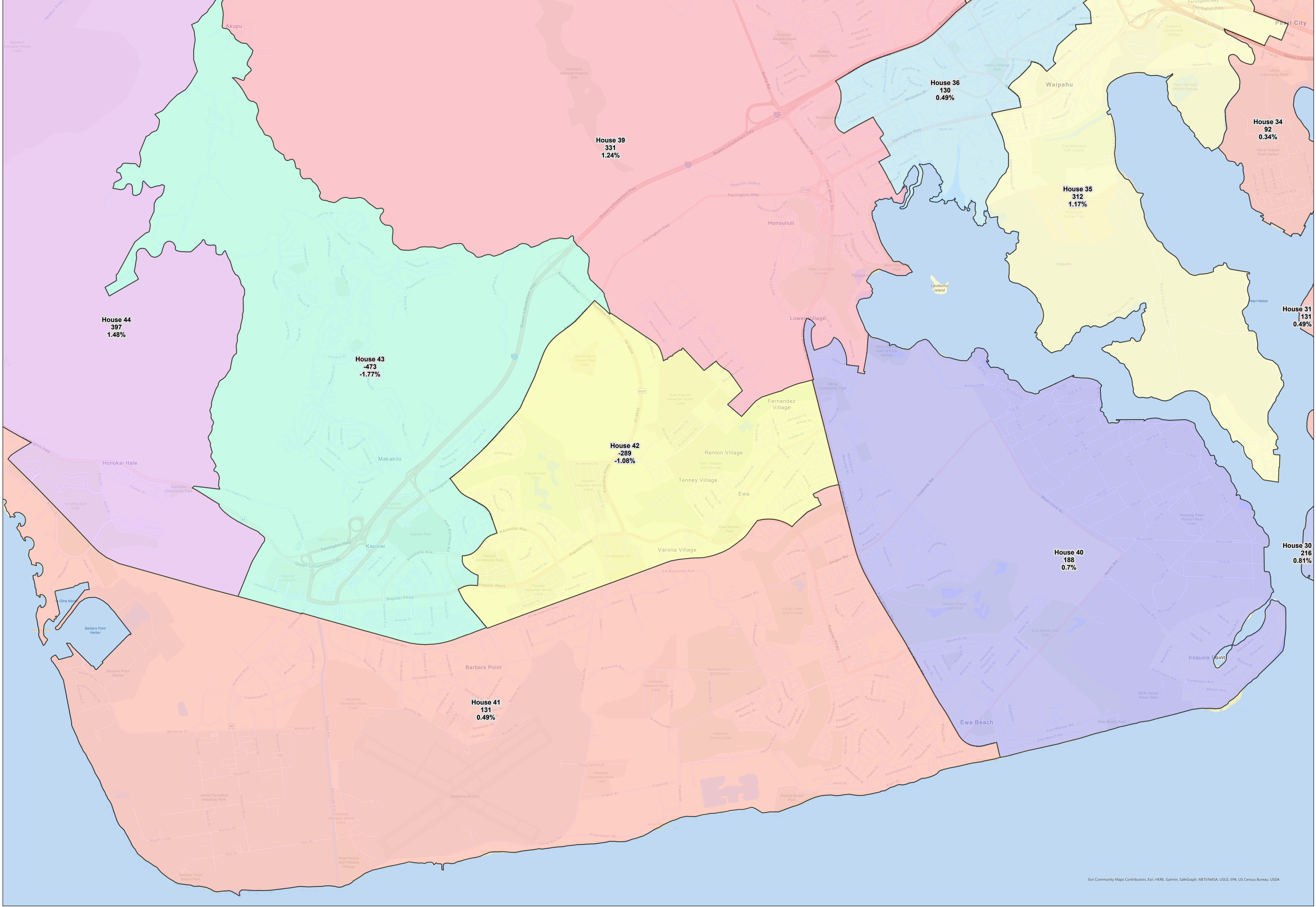
Hawaii Reapportionment Commission 2021-22



Oahu Basic Island Unit - Ewa Kapolei Makakilo

Jan. 26, 2022 Proposed Final State House Plan
on v1231 Hawaii Population Base adopted January 6, 2022

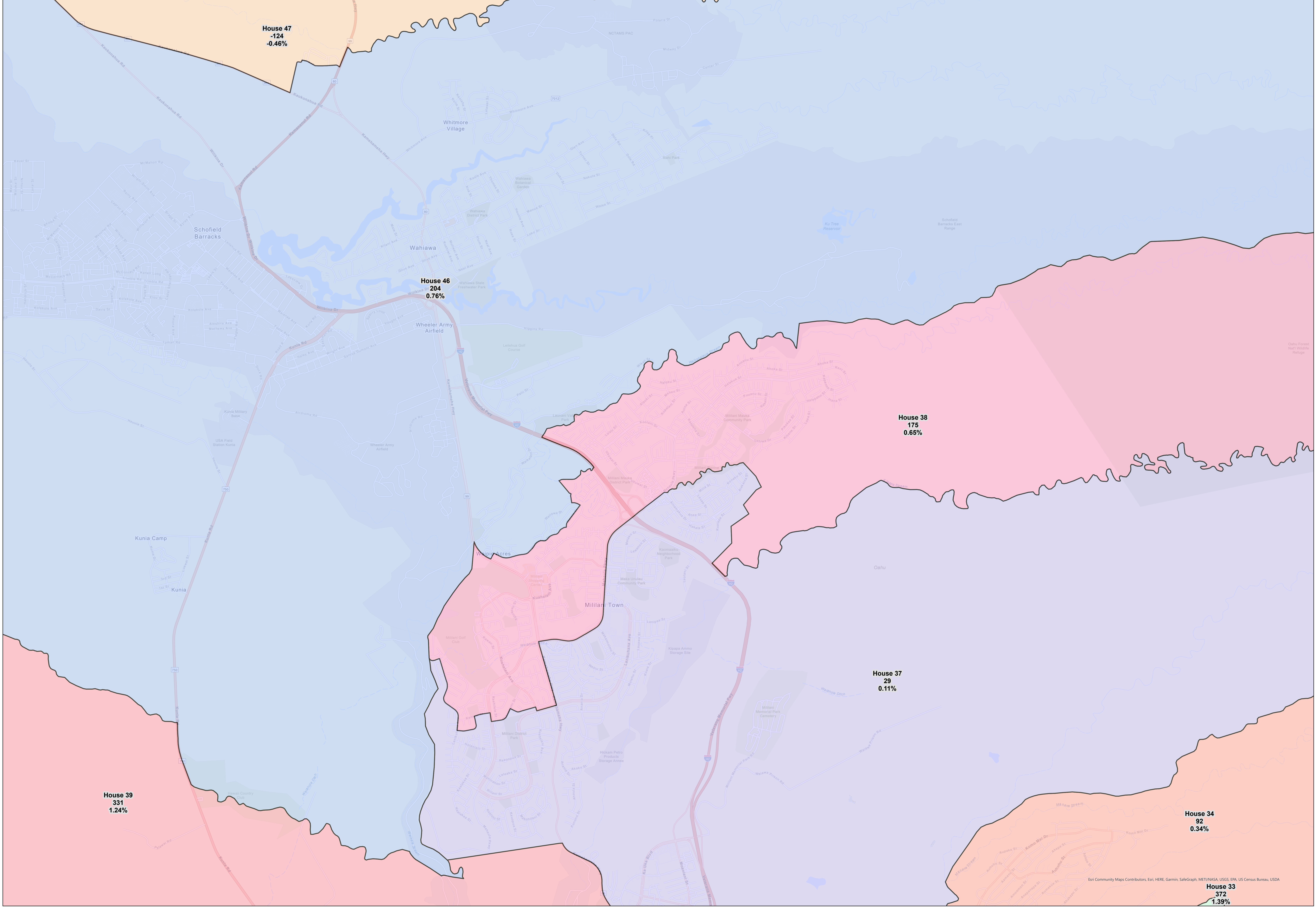
Hawaii Reapportionment Commission 2021-22



Oahu Basic Island Unit - Mililani Wahiawa

Jan. 26, 2022 Proposed Final State House Plan
on v1231 Hawaii Population Base adopted January 6, 2022

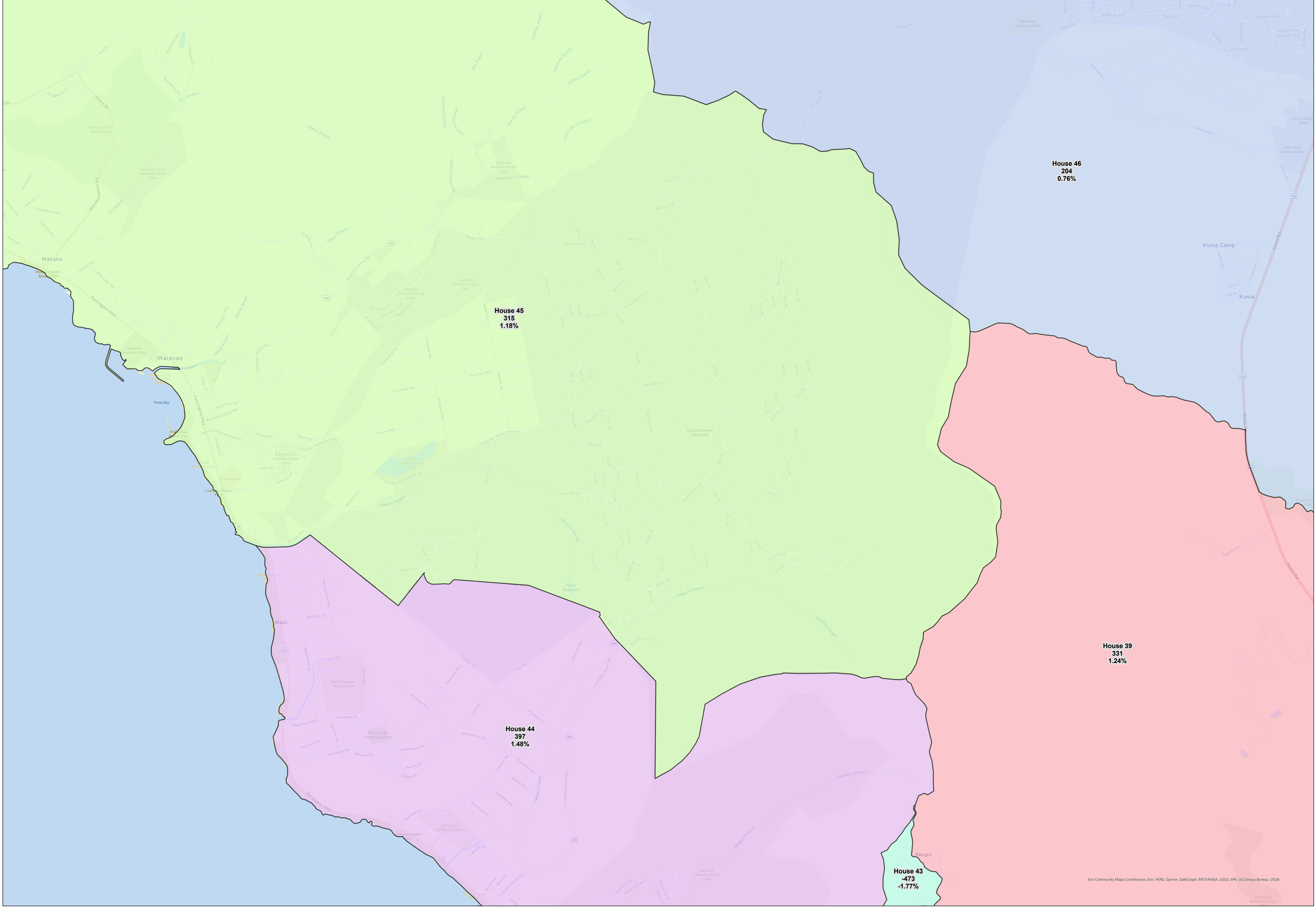
Hawaii Reapportionment Commission 2021-22

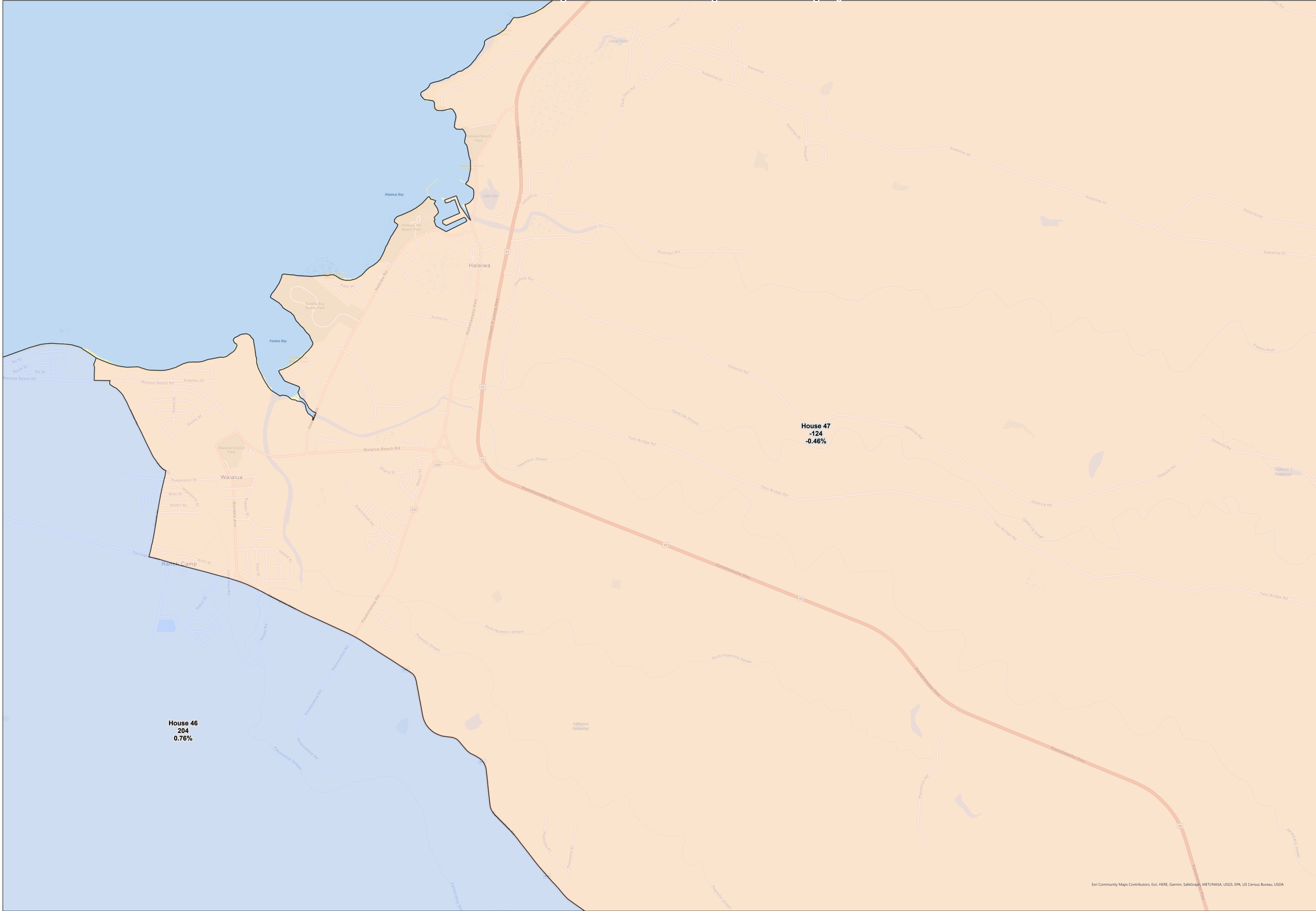


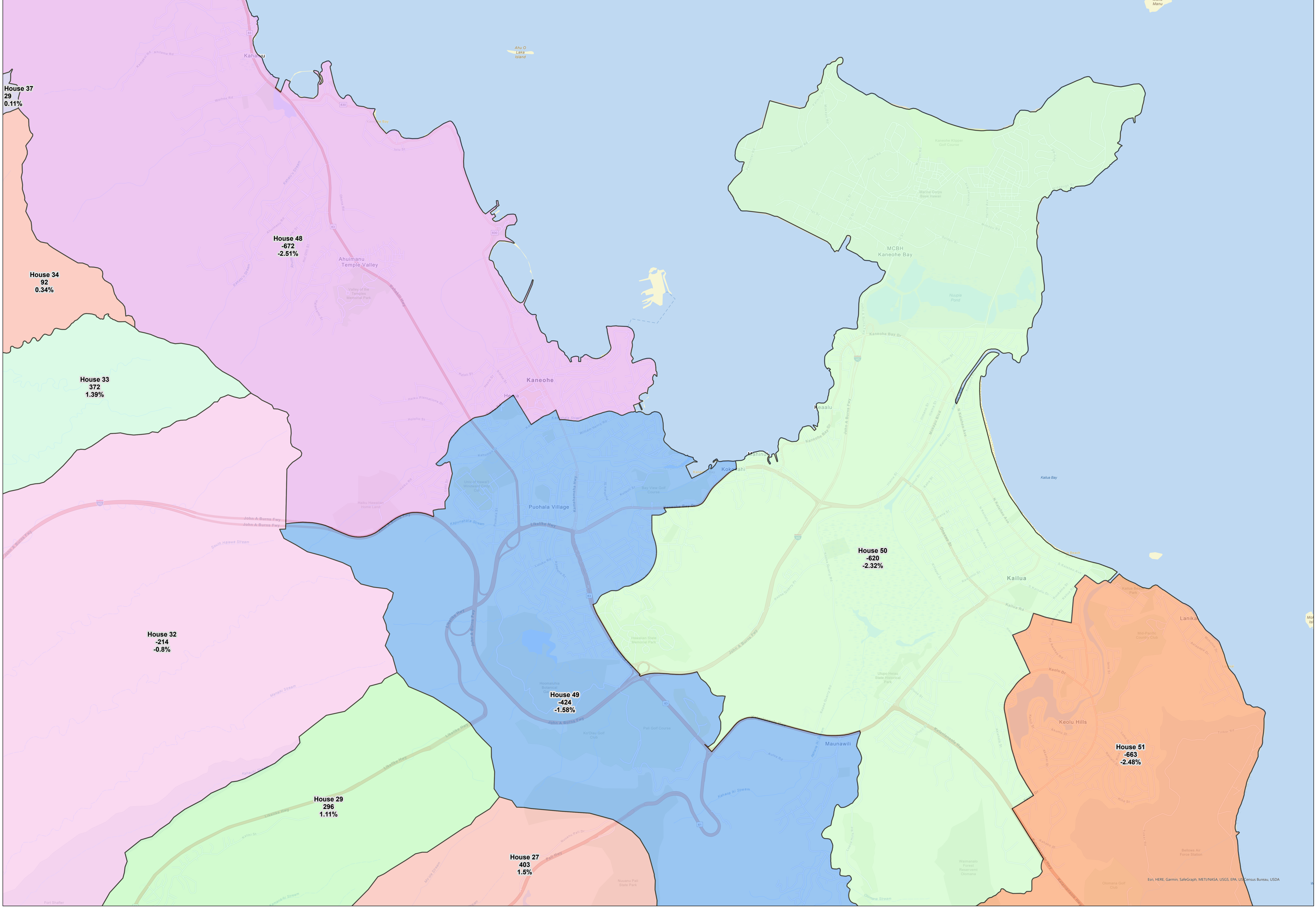
Oahu Basic Island Unit - Nanakuli Waianae

Jan. 26, 2022 Proposed Final State House Plan
on v1231 Hawaii Population Base adopted January 6, 2022

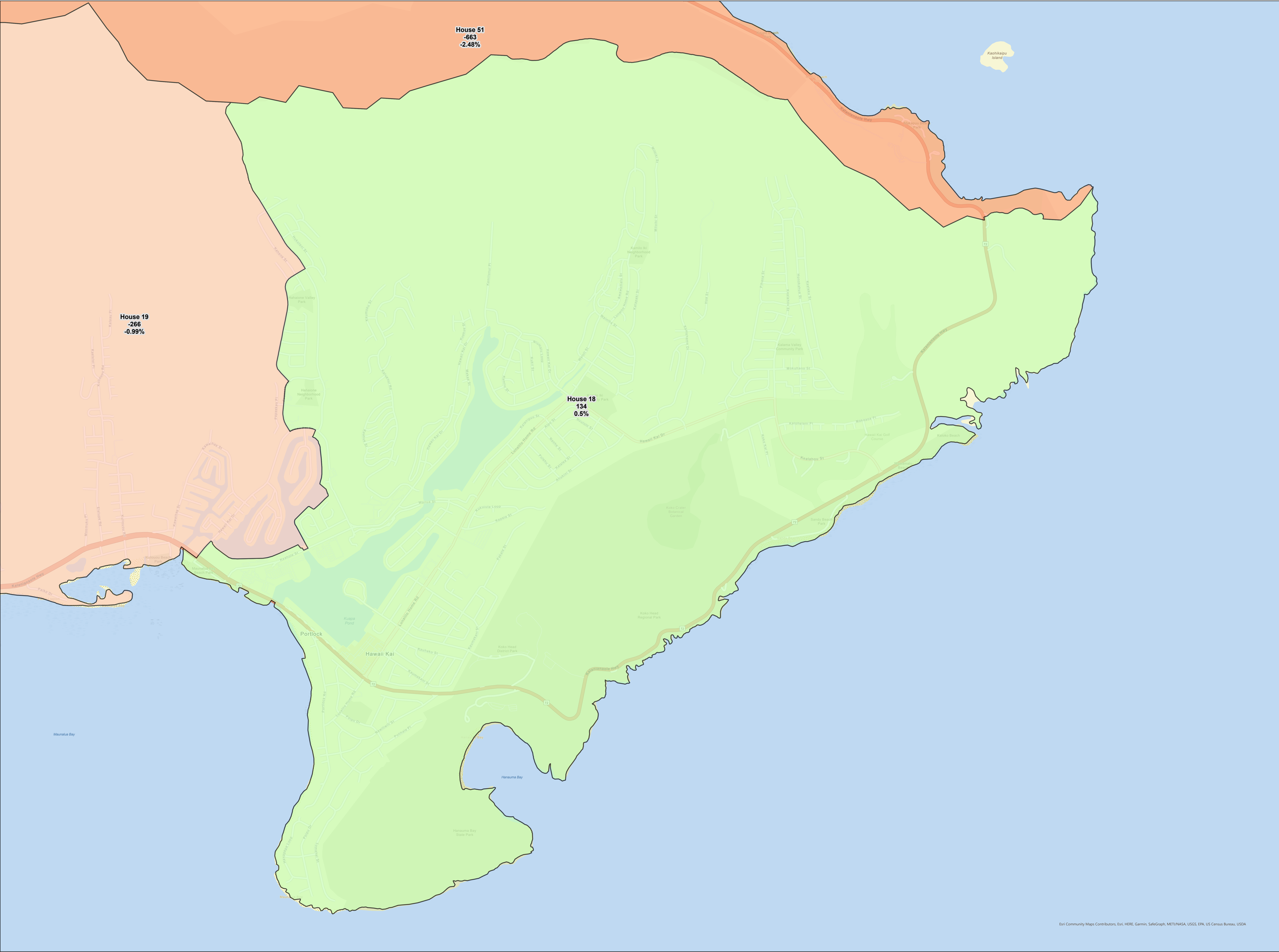
Hawaii Reapportionment Commission 2021-22



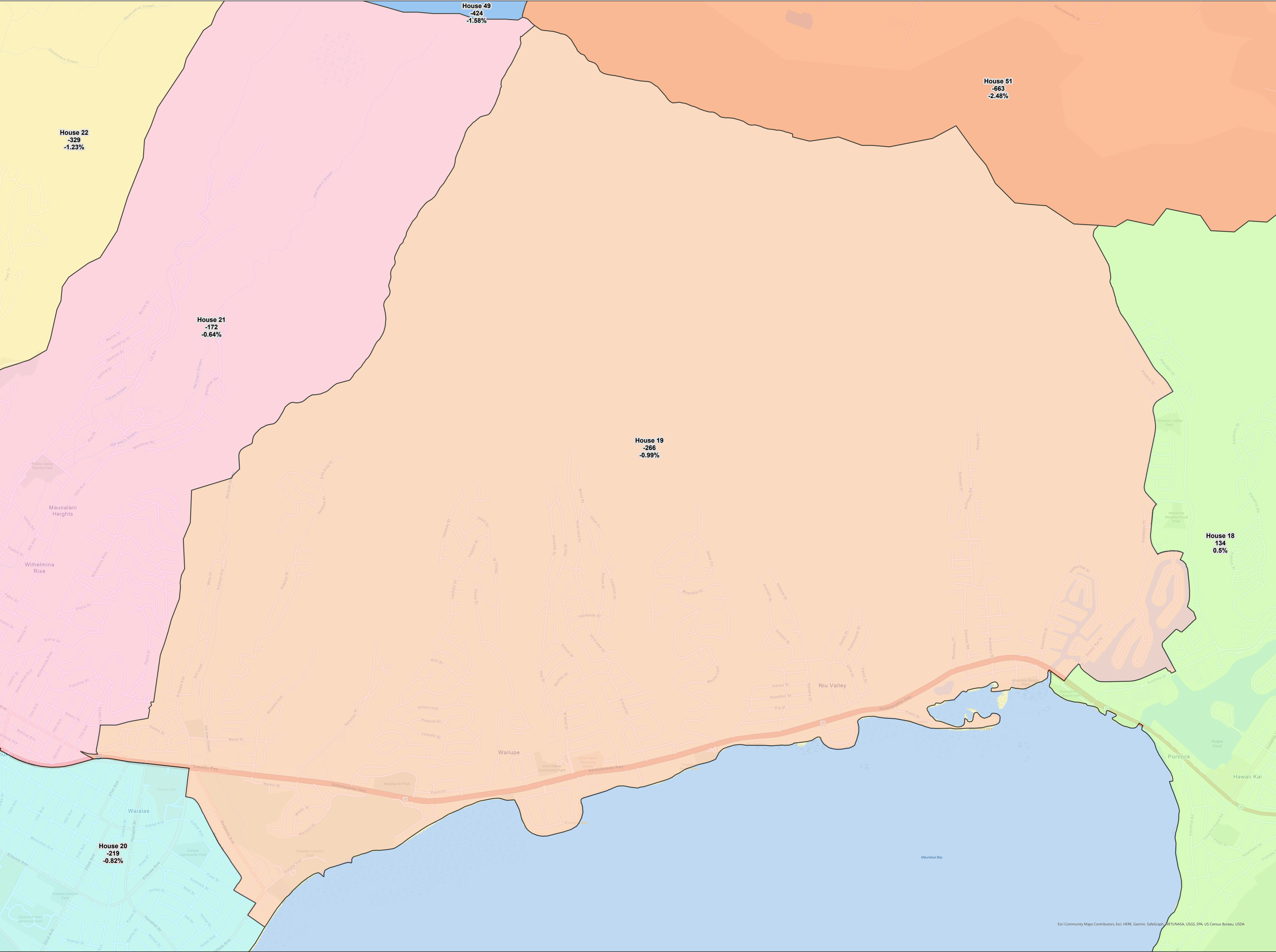




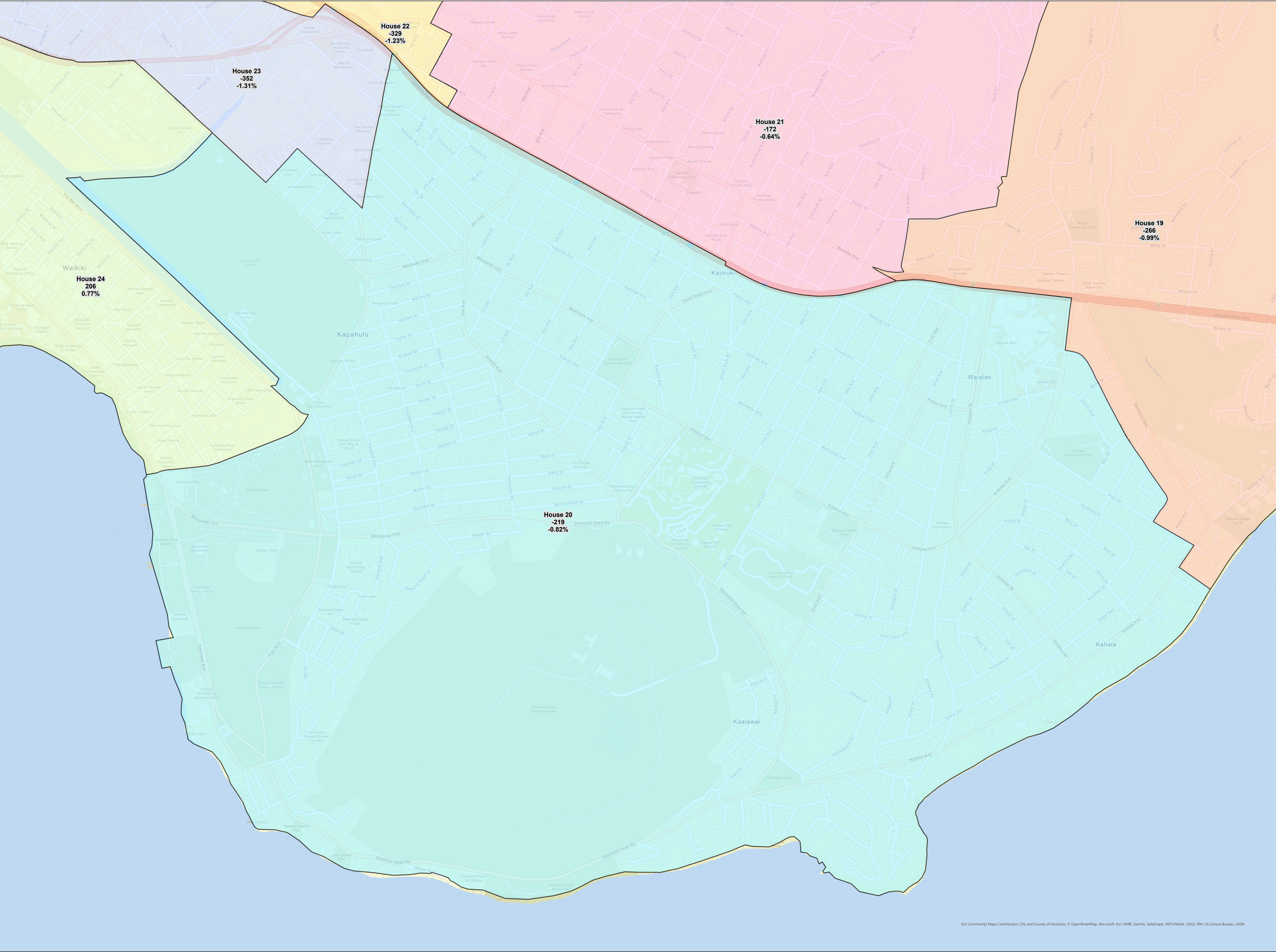
District Map: House 18 - Jan. 26, 2022 Proposed Final Oahu State House Plan on v1231 Hawaii Population Base adopted January 6, 2022



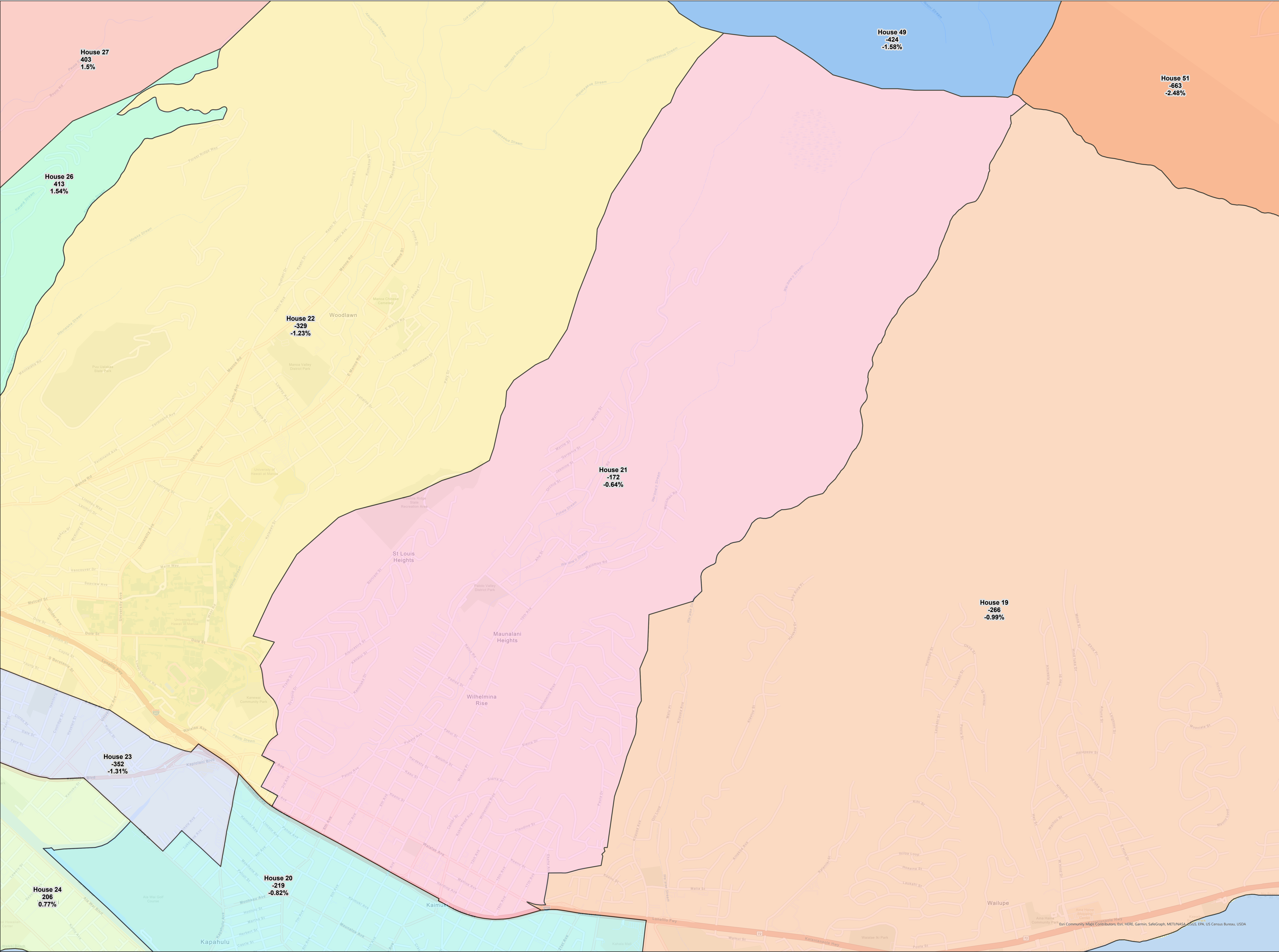
District Map: House 19 - Jan. 26, 2022 Proposed Final Oahu State House Plan on v1231 Hawaii Population Base adopted January 6, 2022



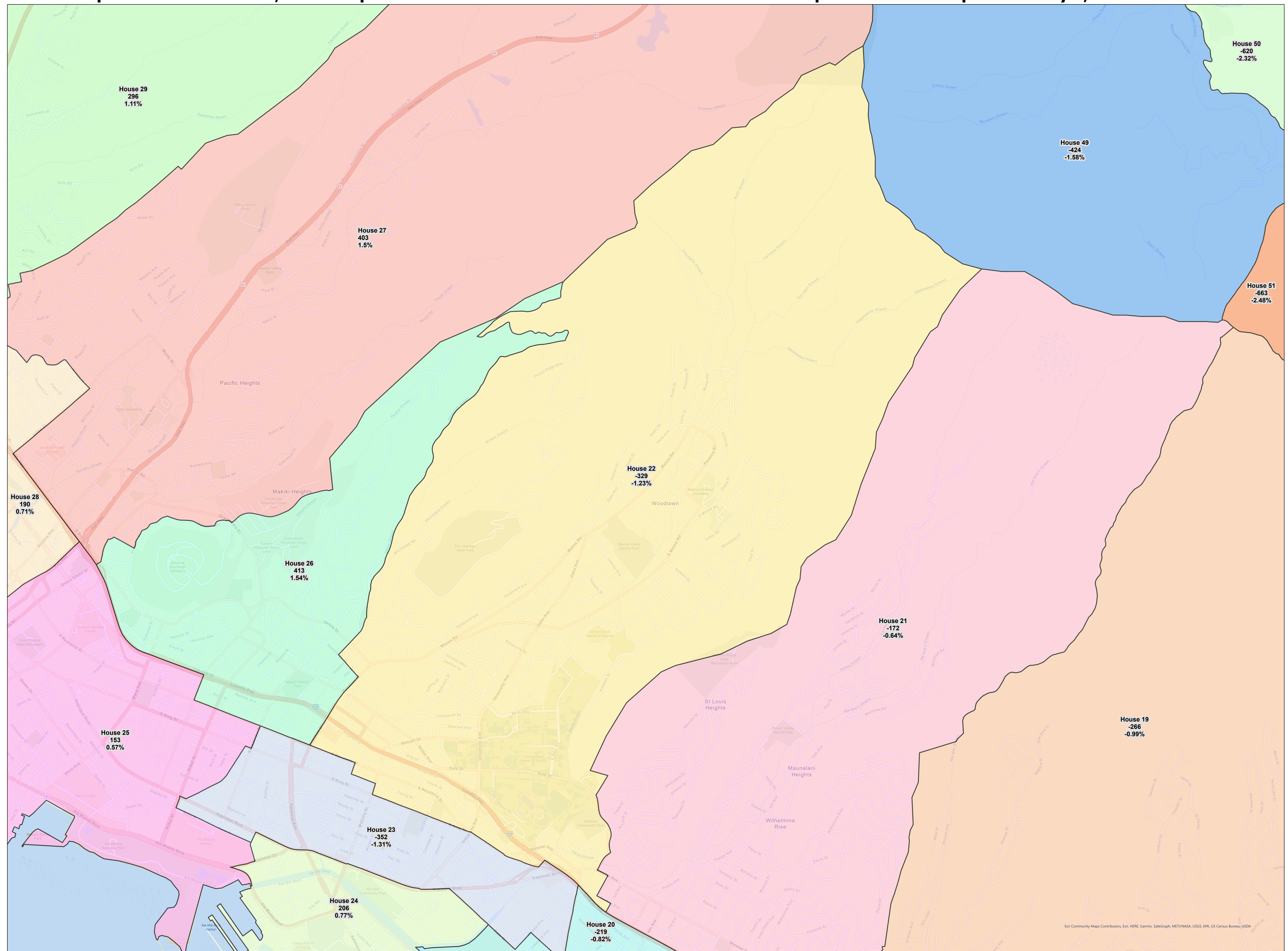
District Map: House 20 - Jan. 26, 2022 Proposed Final Oahu State House Plan on v1231 Hawaii Population Base adopted January 6, 2022



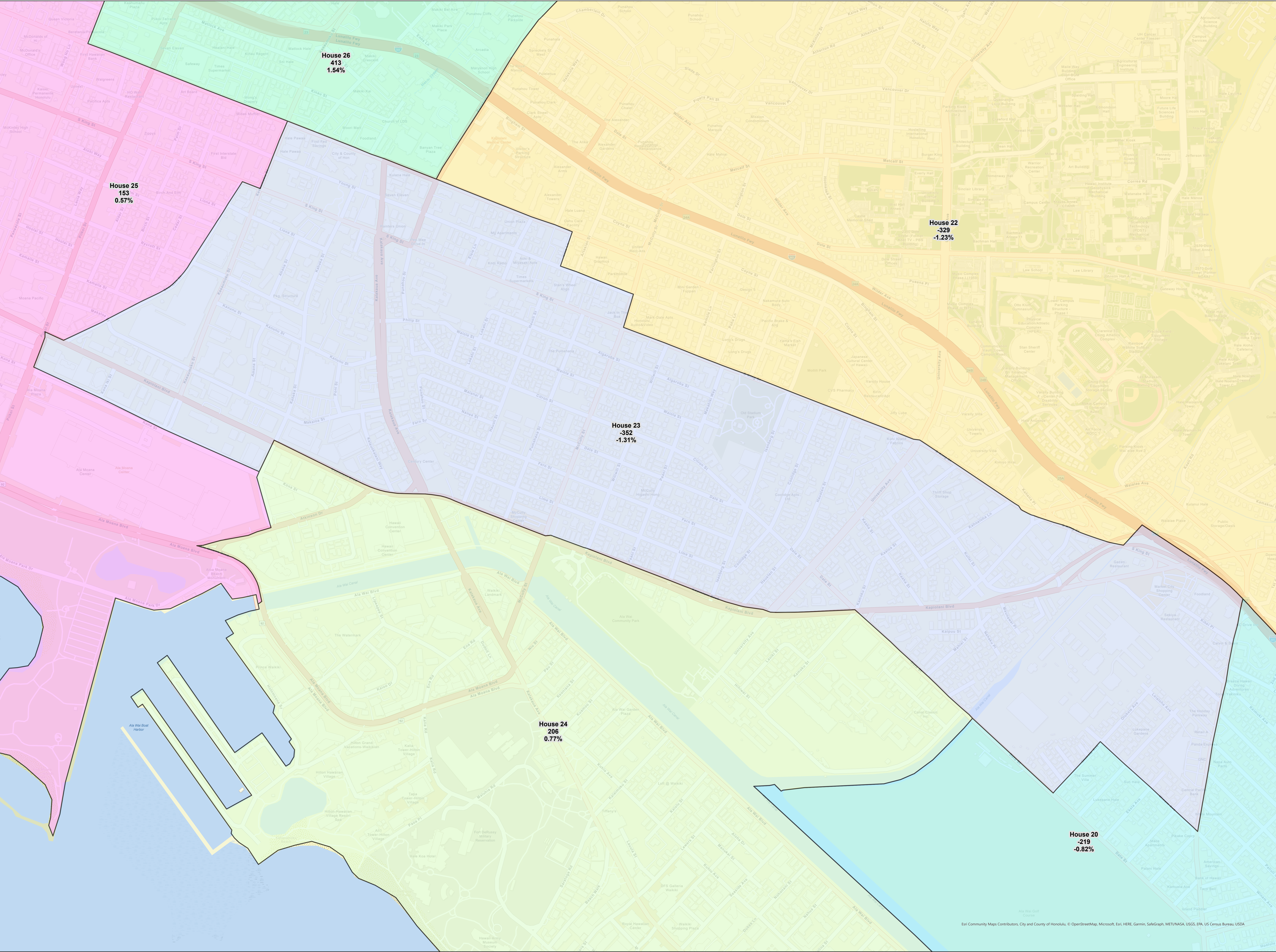
District Map: House 21 - Jan. 26, 2022 Proposed Final Oahu State House Plan on v1231 Hawaii Population Base adopted January 6, 2022



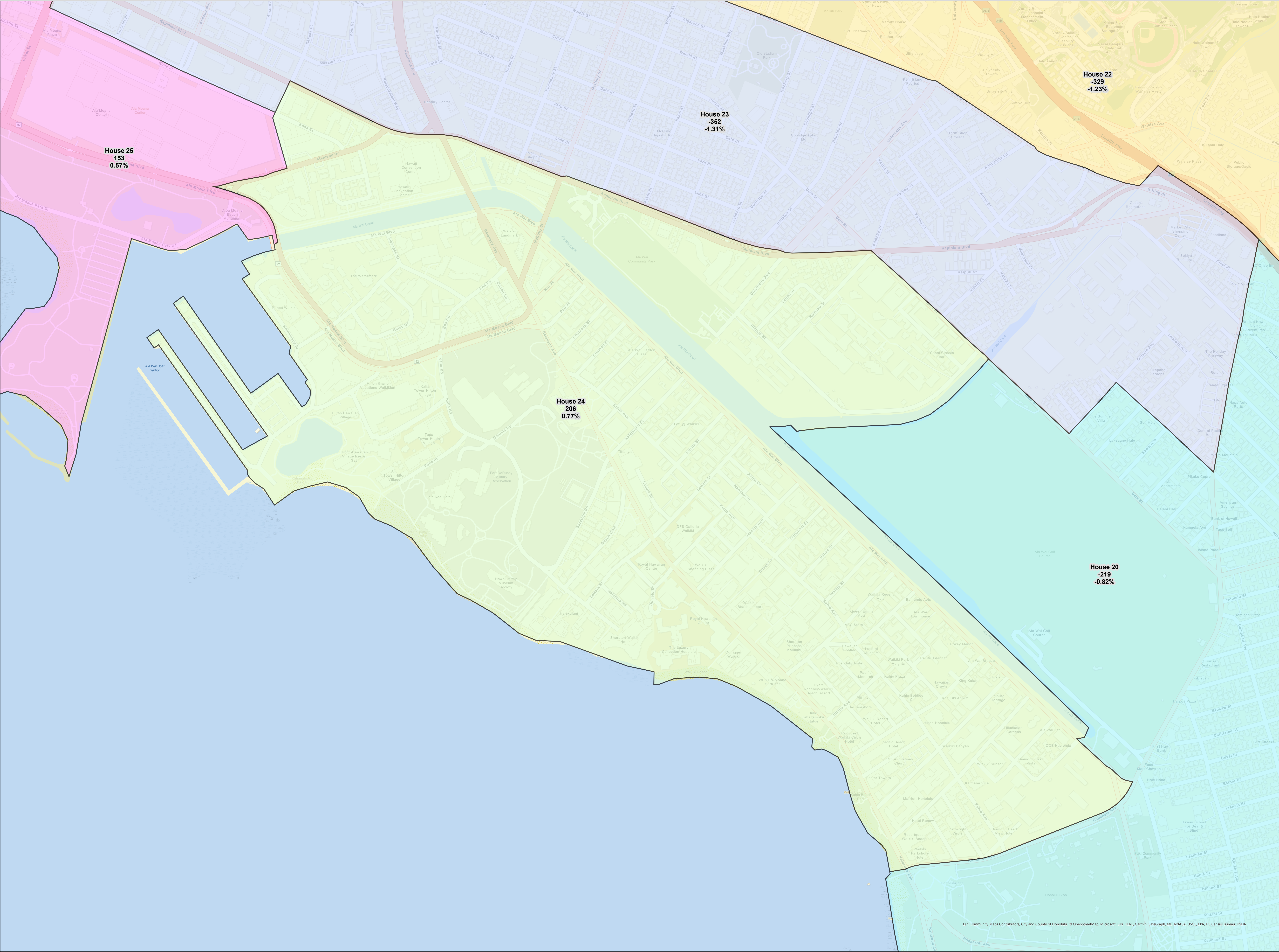
District Map: House 22 - Jan. 26, 2022 Proposed Final Oahu State House Plan on v1231 Hawaii Population Base adopted January 6, 2022



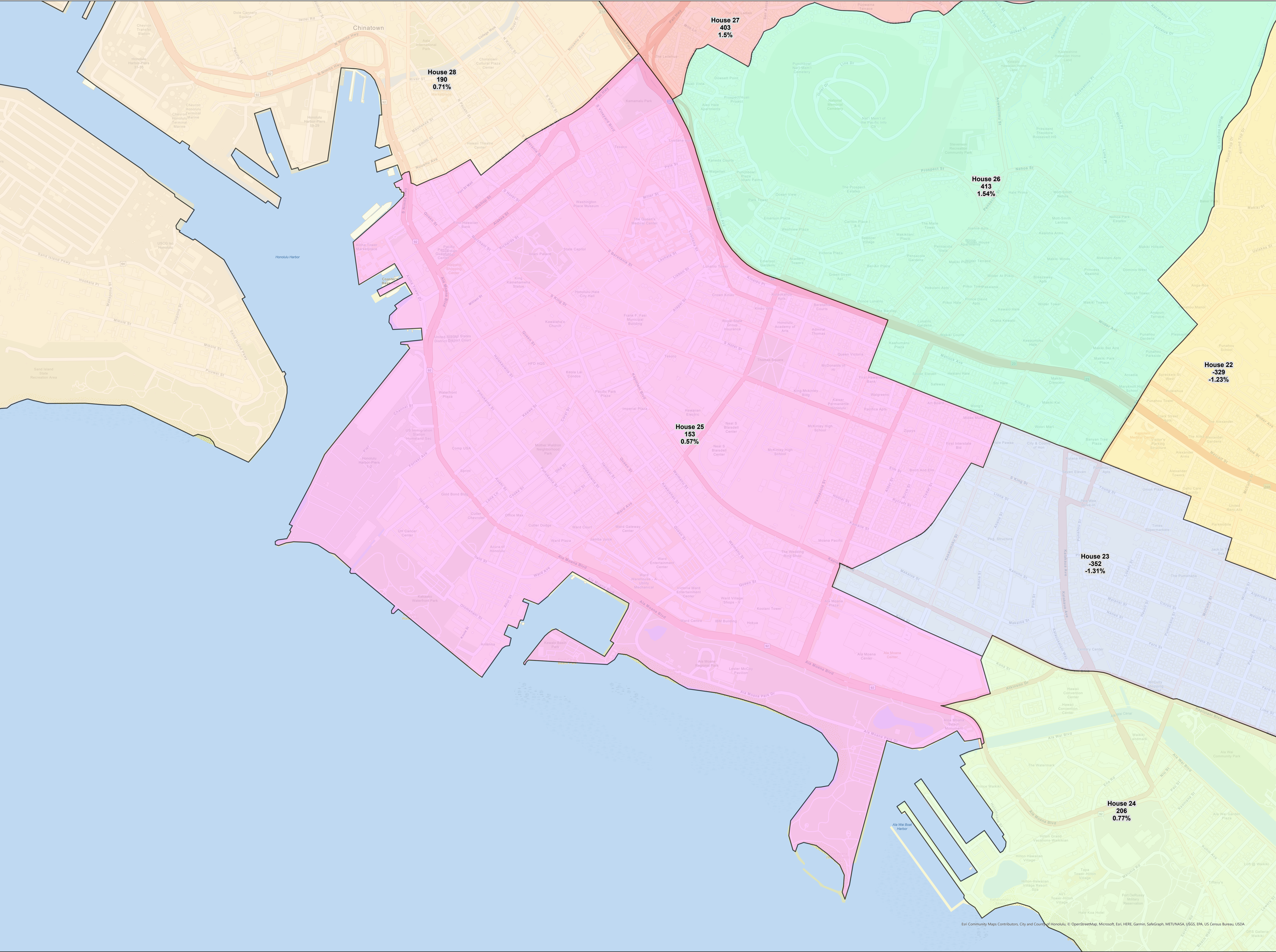
District Map: House 23 - Jan. 26, 2022 Proposed Final Oahu State House Plan on v1231 Hawaii Population Base adopted January 6, 2022



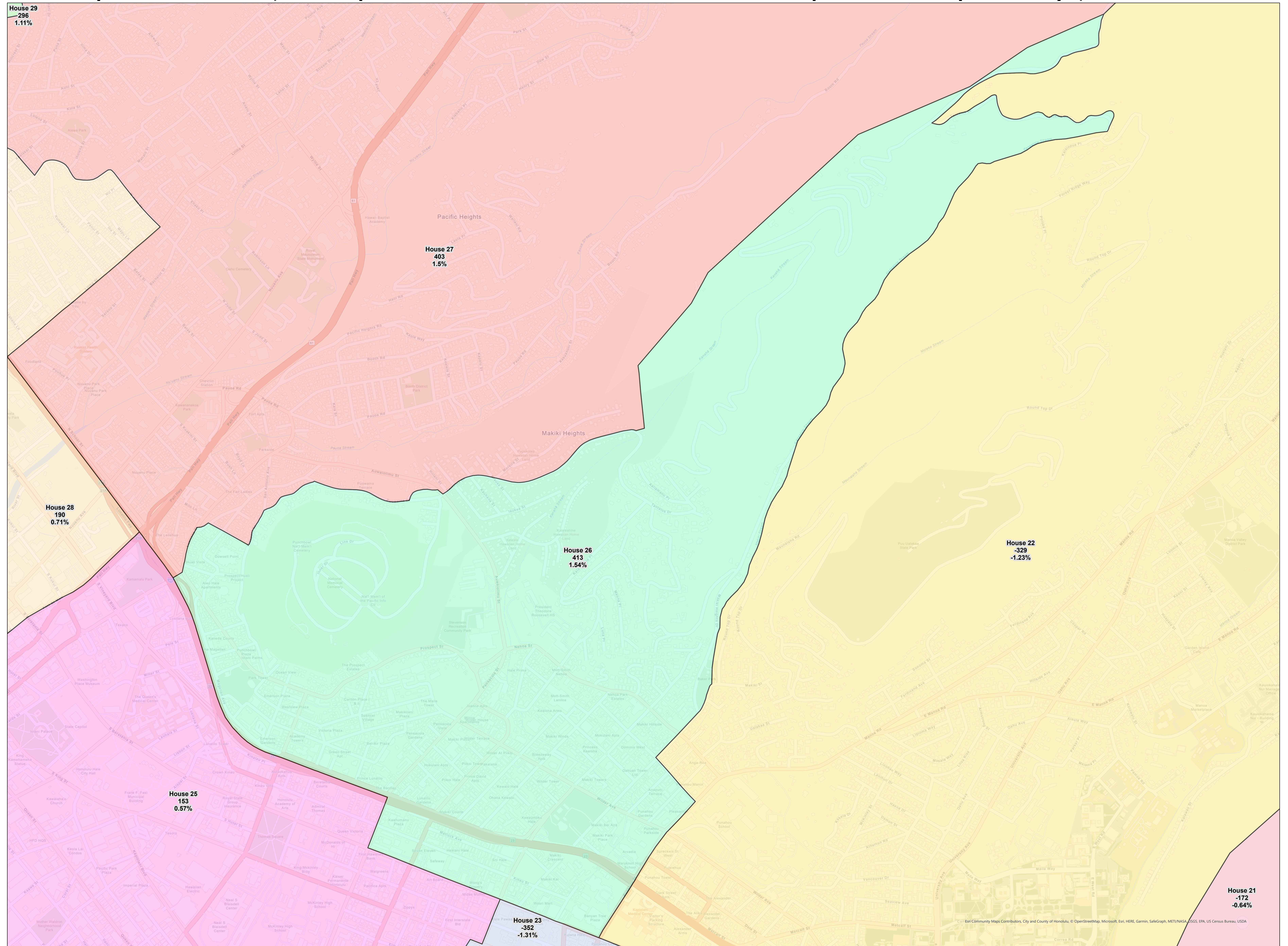
District Map: House 24 - Jan. 26, 2022 Proposed Final Oahu State House Plan on v1231 Hawaii Population Base adopted January 6, 2022



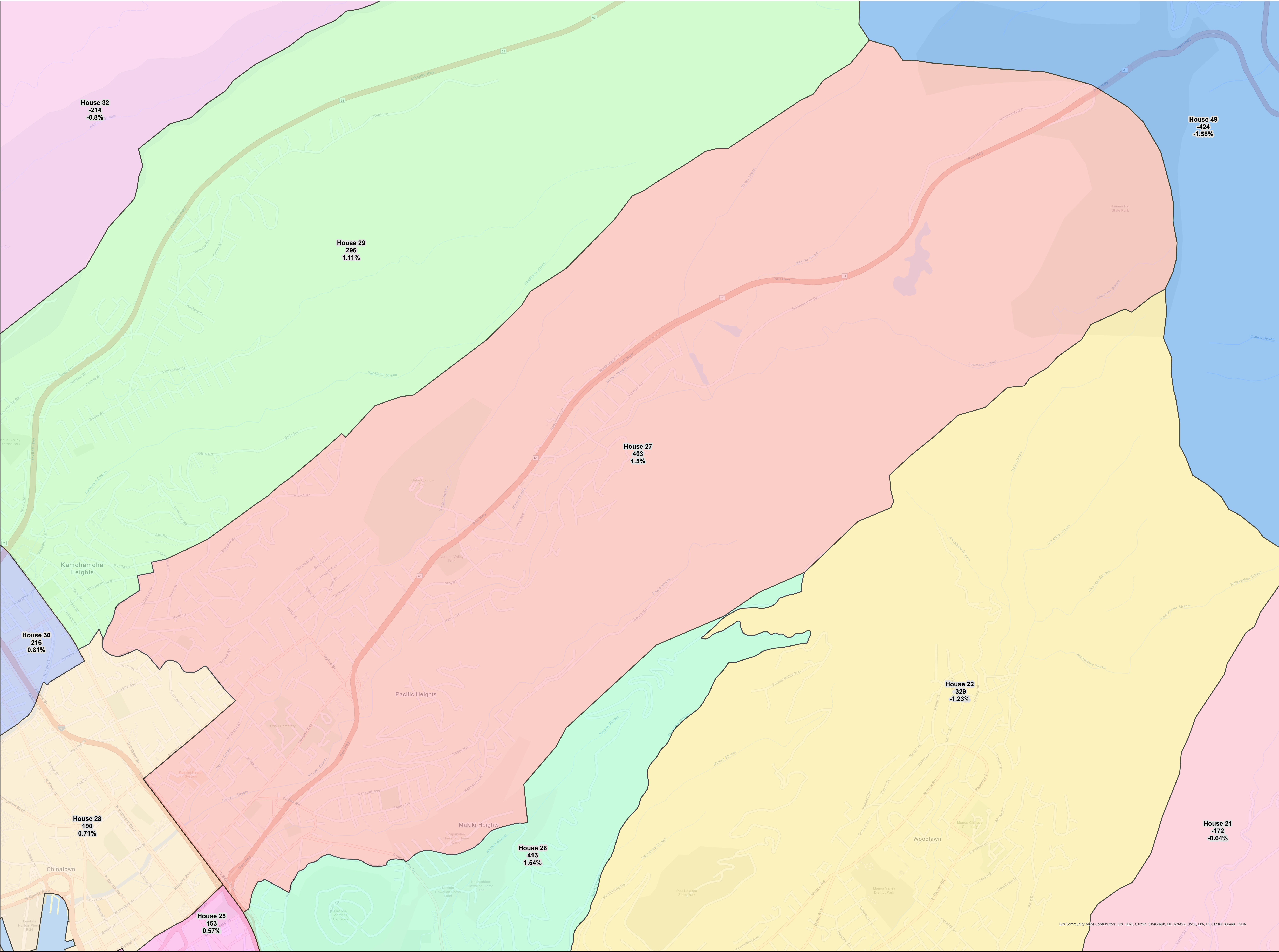
District Map: House 25 - Jan. 26, 2022 Proposed Final Oahu State House Plan on v1231 Hawaii Population Base adopted January 6, 2022



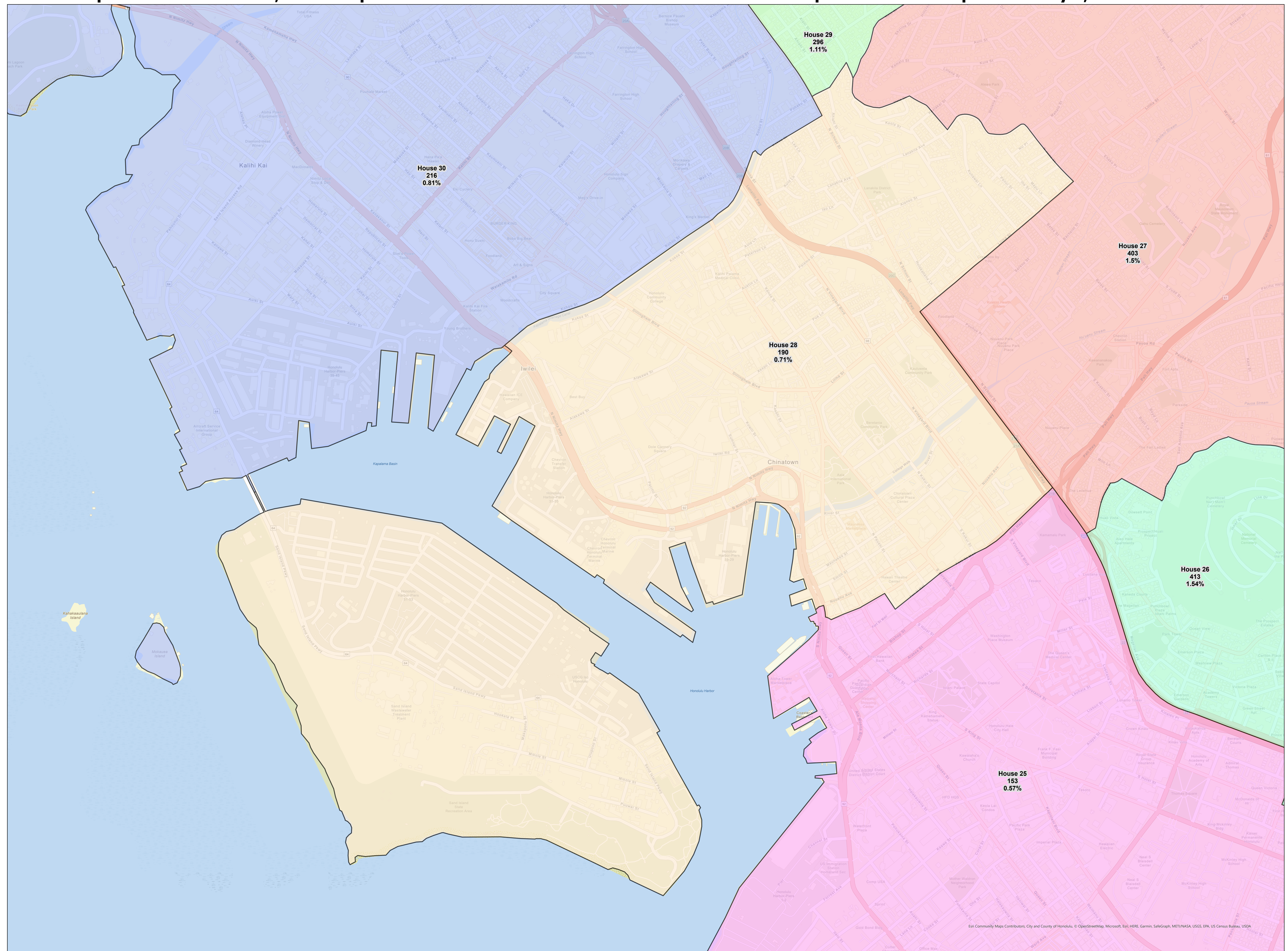
District Map: House 26 - Jan. 26, 2022 Proposed Final Oahu State House Plan on v1231 Hawaii Population Base adopted January 6, 2022



District Map: House 27 - Jan. 26, 2022 Proposed Final Oahu State House Plan on v1231 Hawaii Population Base adopted January 6, 2022



District Map: House 28 - Jan. 26, 2022 Proposed Final Oahu State House Plan on v1231 Hawaii Population Base adopted January 6, 2022



House 22
-329
-1.23%

House 26
413
1.54%

House 27
403
1.5%

House 29
296
1.11%

House 32
-214
-0.8%

House 31
131
0.49%

House 30
216
0.81%

House 28
190
0.71%

House 49
-424
-1.58%

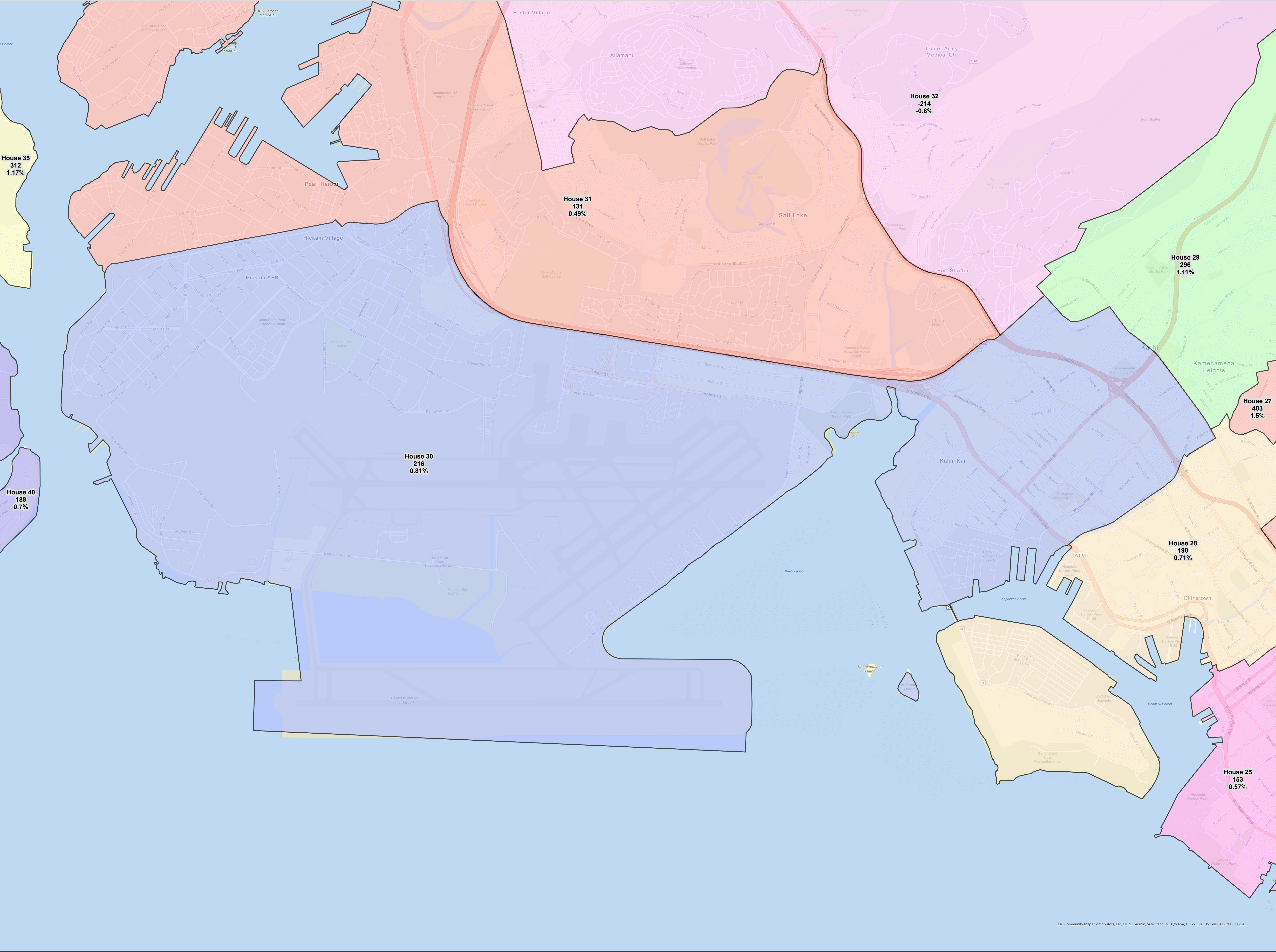
Legend:

- House 22 (Yellow)
- House 26 (Light Green)
- House 27 (Orange)
- House 29 (Green)
- House 32 (Pink)

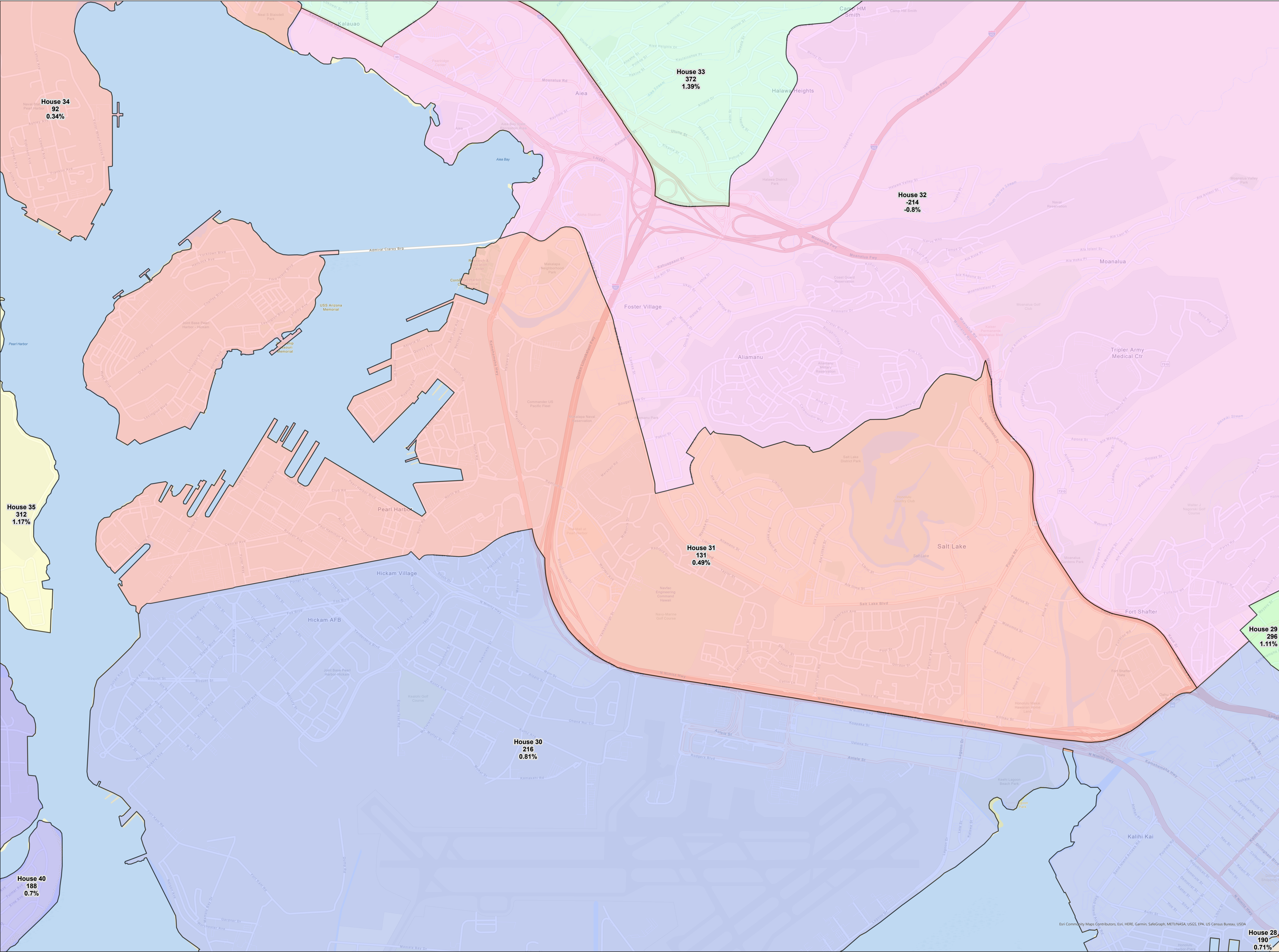
Map Labels:

- Kamehameha Heights
- Kalihi
- Pacific Heights
- Kalihi Kai
- Kamehameha Community Park
- Kamehameha Mountains
- Kamehameha Valley
- Kamehameha Stream
- Kamehameha River
- Kamehameha Bay
- Kamehameha Sound
- Kamehameha Harbor
- Kamehameha Peninsula
- Kamehameha Island
- Kamehameha Atoll
- Kamehameha Reef
- Kamehameha Shoal
- Kamehameha Bank
- Kamehameha Shelf
- Kamehameha Slope
- Kamehameha Ridge
- Kamehameha Spur
- Kamehameha Branch
- Kamehameha Tributary
- Kamehameha Confluence
- Kamehameha Delta
- Kamehameha Estuary
- Kamehameha Inlet
- Kamehameha Outlet
- Kamehameha Narrows
- Kamehameha Strait
- Kamehameha Channel
- Kamehameha Trench
- Kamehameha Abyss
- Kamehameha Deep
- Kamehameha Pit
- Kamehameha Hole
- Kamehameha Pond
- Kamehameha Lake
- Kamehameha Sea
- Kamehameha Ocean
- Kamehameha Gulf
- Kamehameha Bay
- Kamehameha Sound
- Kamehameha Harbor
- Kamehameha Peninsula
- Kamehameha Island
- Kamehameha Atoll
- Kamehameha Reef
- Kamehameha Shoal
- Kamehameha Bank
- Kamehameha Shelf
- Kamehameha Slope
- Kamehameha Ridge
- Kamehameha Spur
- Kamehameha Branch
- Kamehameha Tributary
- Kamehameha Confluence
- Kamehameha Delta
- Kamehameha Estuary
- Kamehameha Inlet
- Kamehameha Outlet
- Kamehameha Narrows
- Kamehameha Strait
- Kamehameha Channel
- Kamehameha Trench
- Kamehameha Abyss
- Kamehameha Deep
- Kamehameha Pit
- Kamehameha Hole
- Kamehameha Pond
- Kamehameha Lake
- Kamehameha Sea
- Kamehameha Ocean
- Kamehameha Gulf

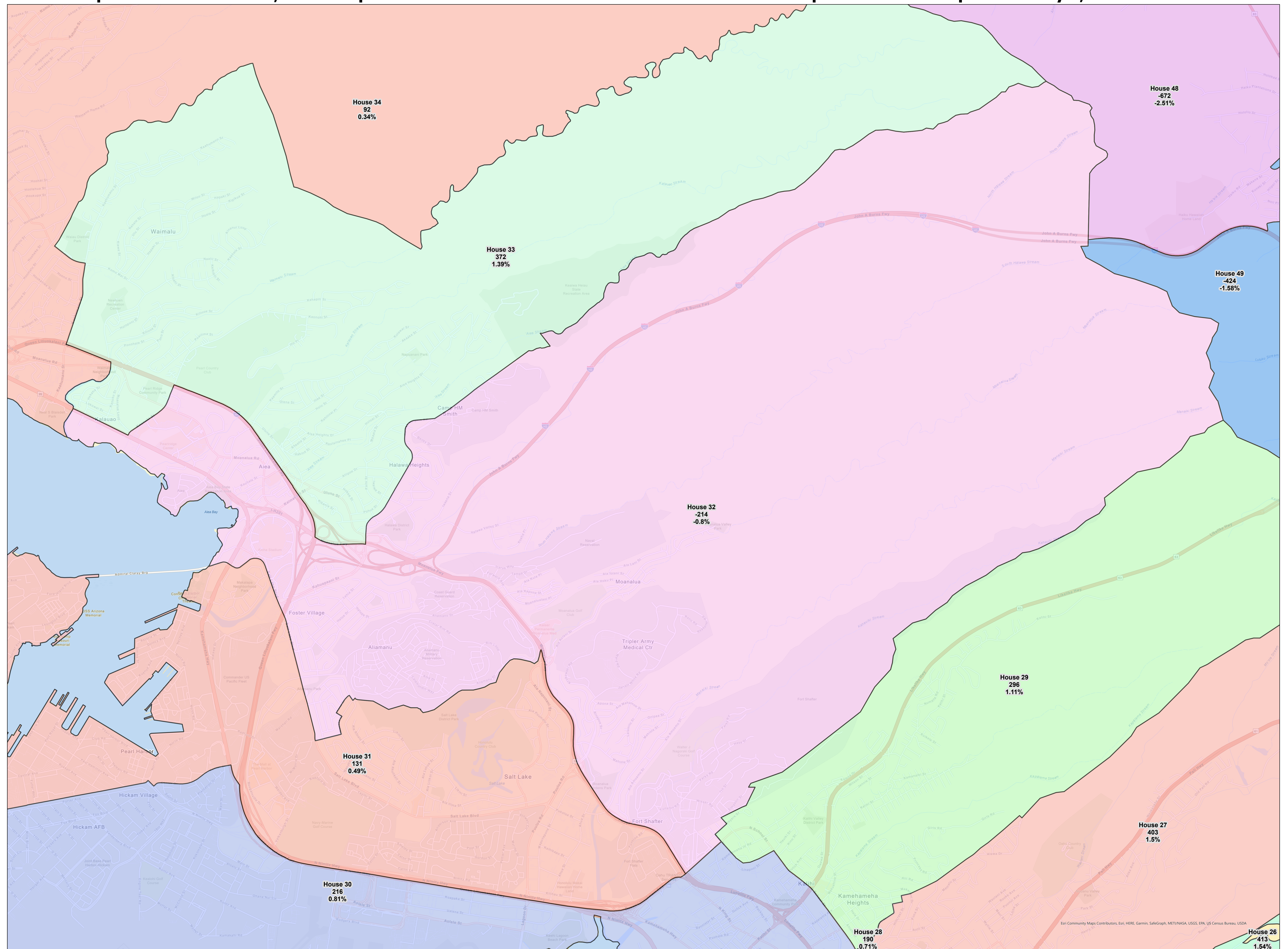
District Map: House 30 - Jan. 26, 2022 Proposed Final Oahu State House Plan on v1231 Hawaii Population Base adopted January 6, 2022



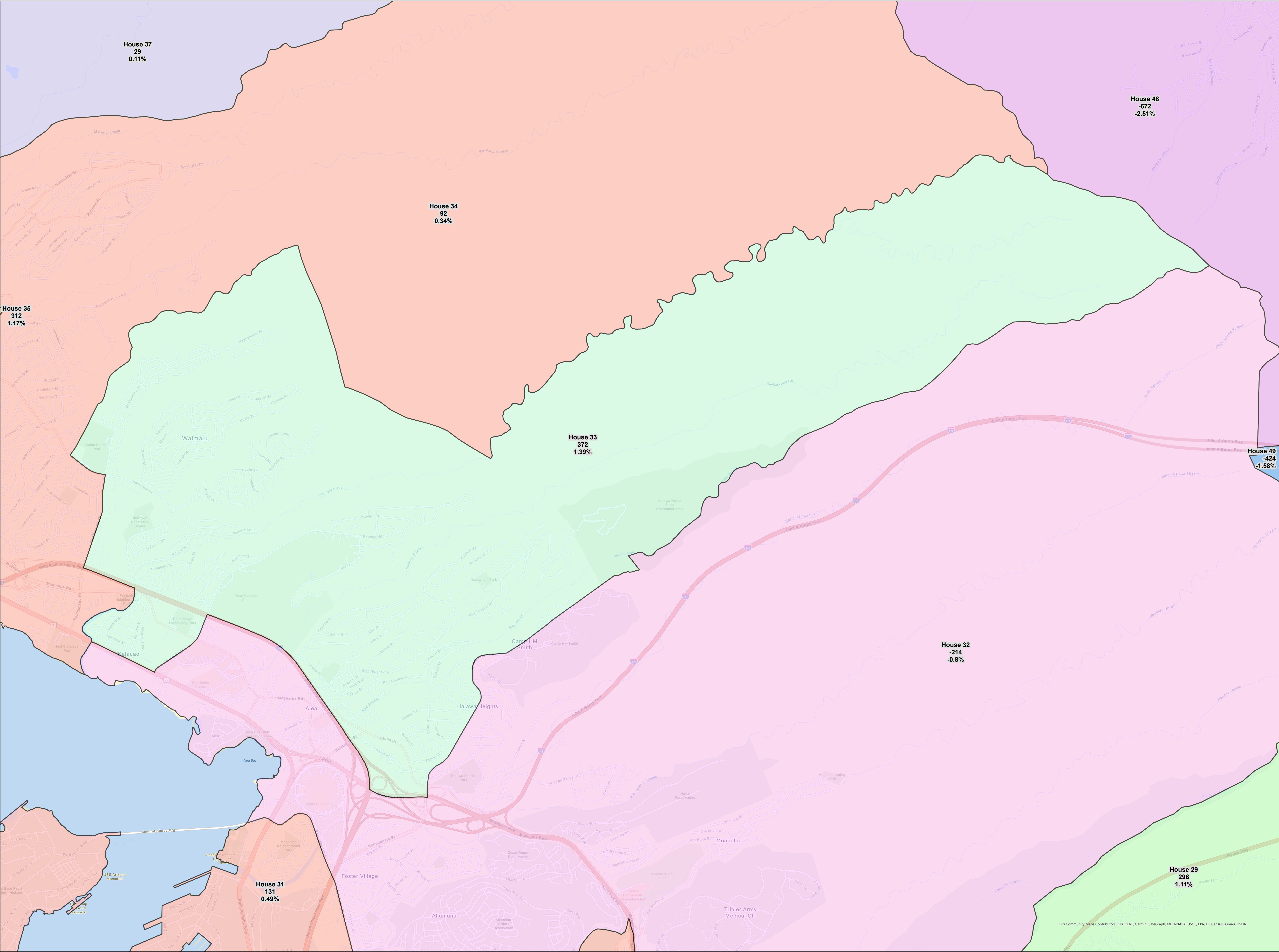
District Map: House 31 - Jan. 26, 2022 Proposed Final Oahu State House Plan on v1231 Hawaii Population Base adopted January 6, 2022



District Map: House 32 - Jan. 26, 2022 Proposed Final Oahu State House Plan on v1231 Hawaii Population Base adopted January 6, 2022



District Map: House 33 - Jan. 26, 2022 Proposed Final Oahu State House Plan on v1231 Hawaii Population Base adopted January 6, 2022

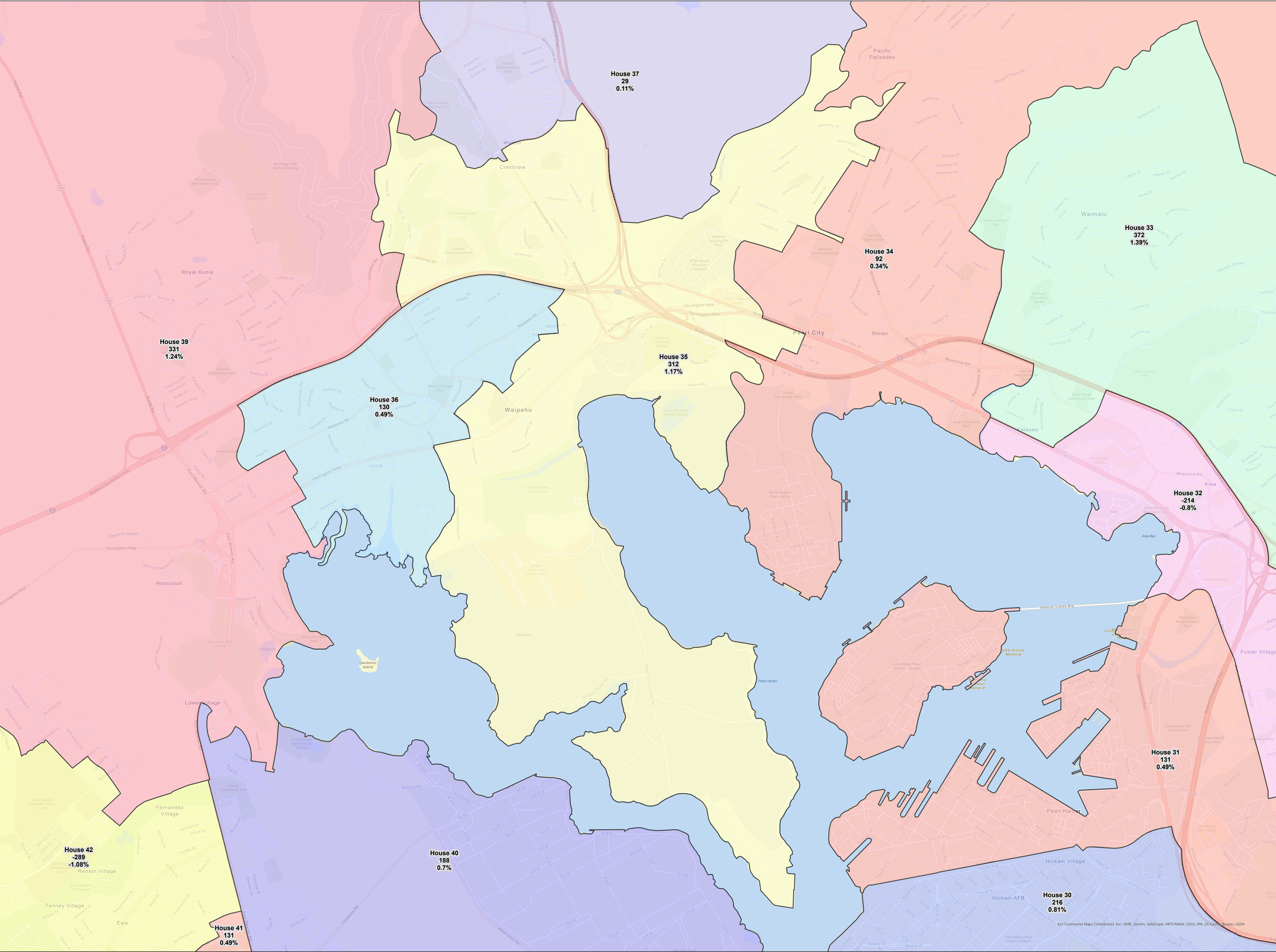


The map displays the following data for the five congressional districts:

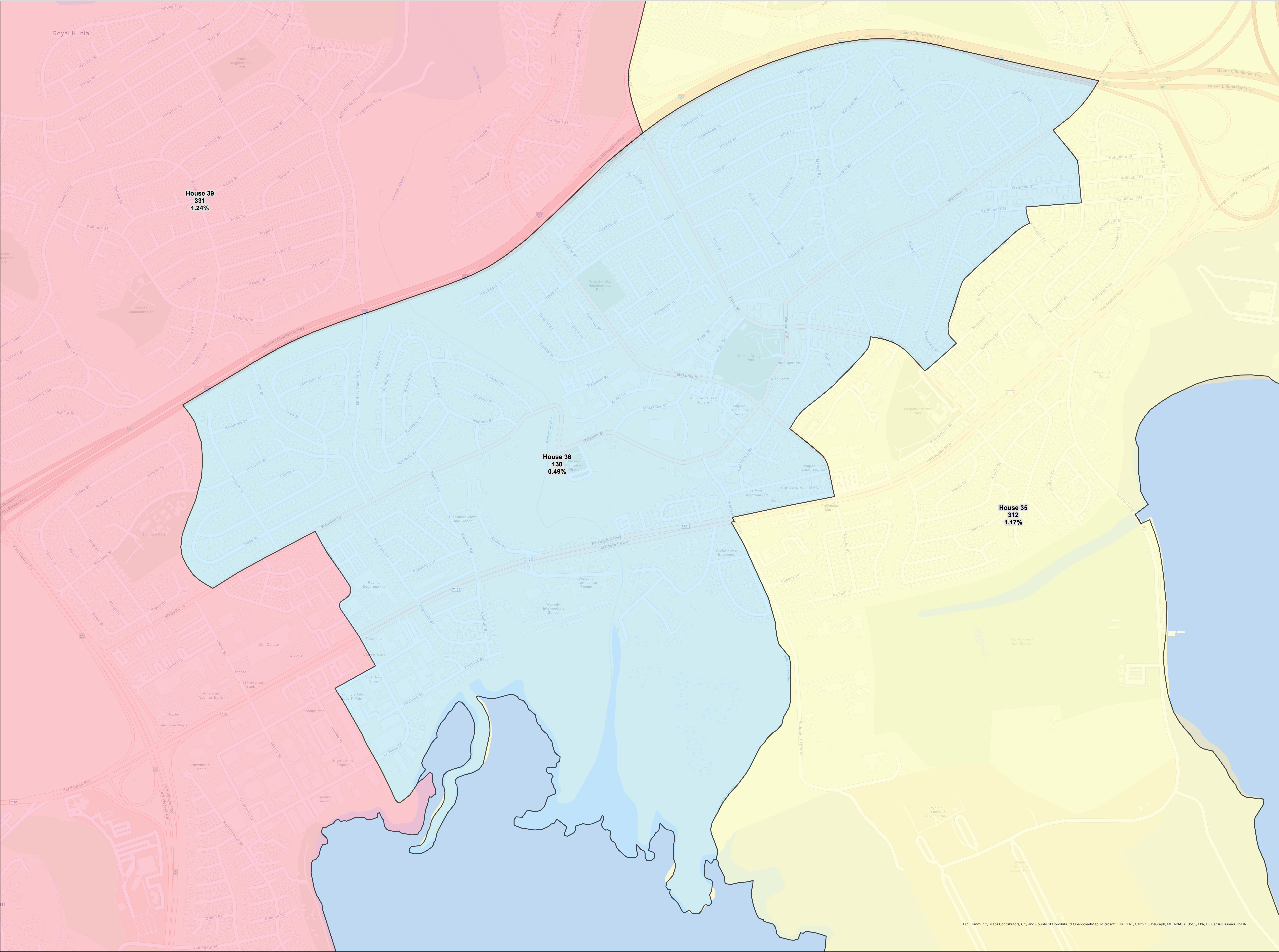
District	Population	% of Total
House 31	131	0.49%
House 32	214	-0.8%
House 33	372	1.39%
House 34	92	0.34%
House 35	312	1.17%

Additional labels on the map include: Pacific Palisades, Waimalu, Kalaheo, Aiea, Halawa Heights, Moanalua, and various streets and landmarks.

District Map: House 35 - Jan. 26, 2022 Proposed Final Oahu State House Plan on v1231 Hawaii Population Base adopted January 6, 2022



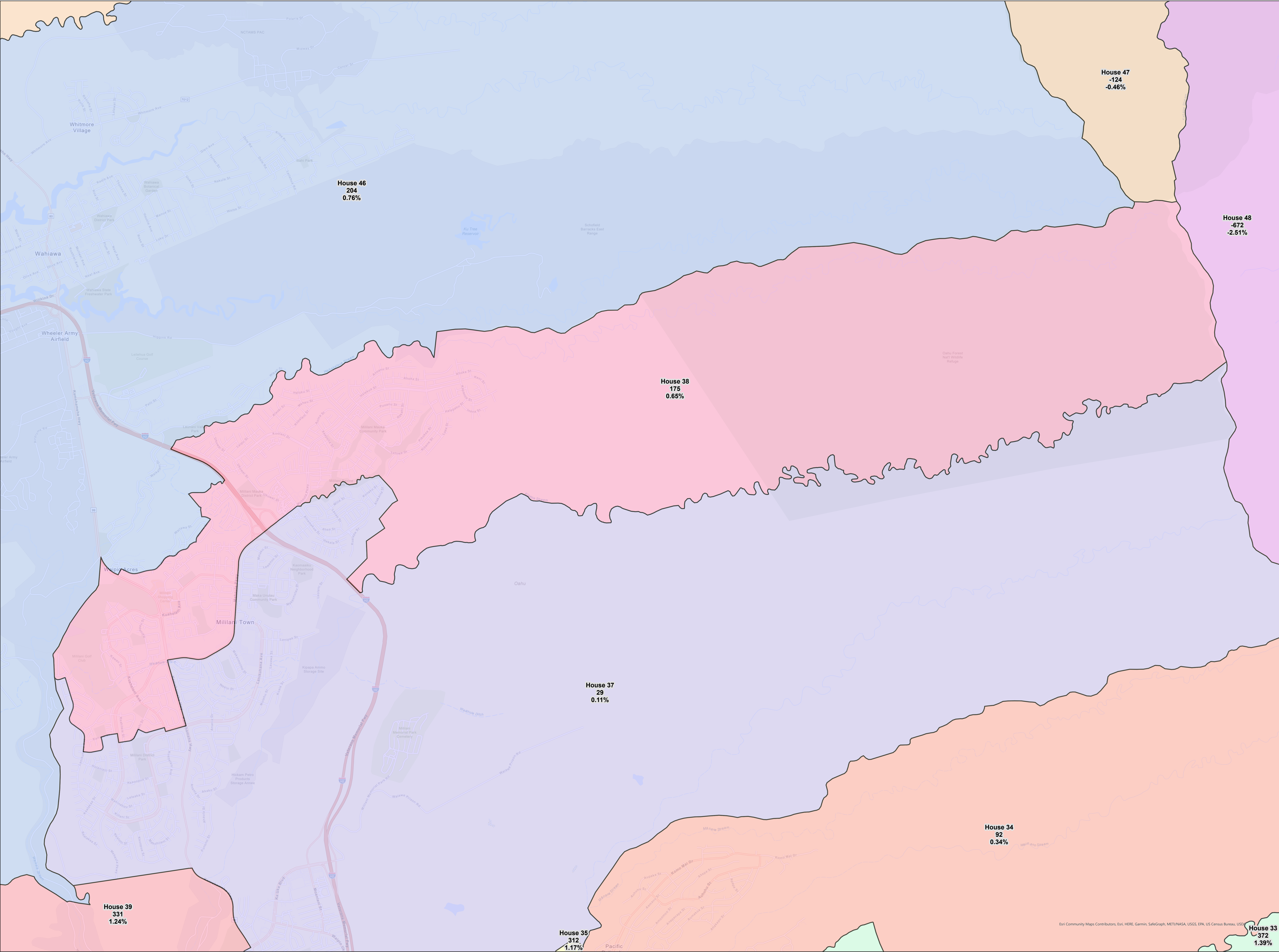
District Map: House 36 - Jan. 26, 2022 Proposed Final Oahu State House Plan on v1231 Hawaii Population Base adopted January 6, 2022



The map displays the following data for the eight congressional districts shown:

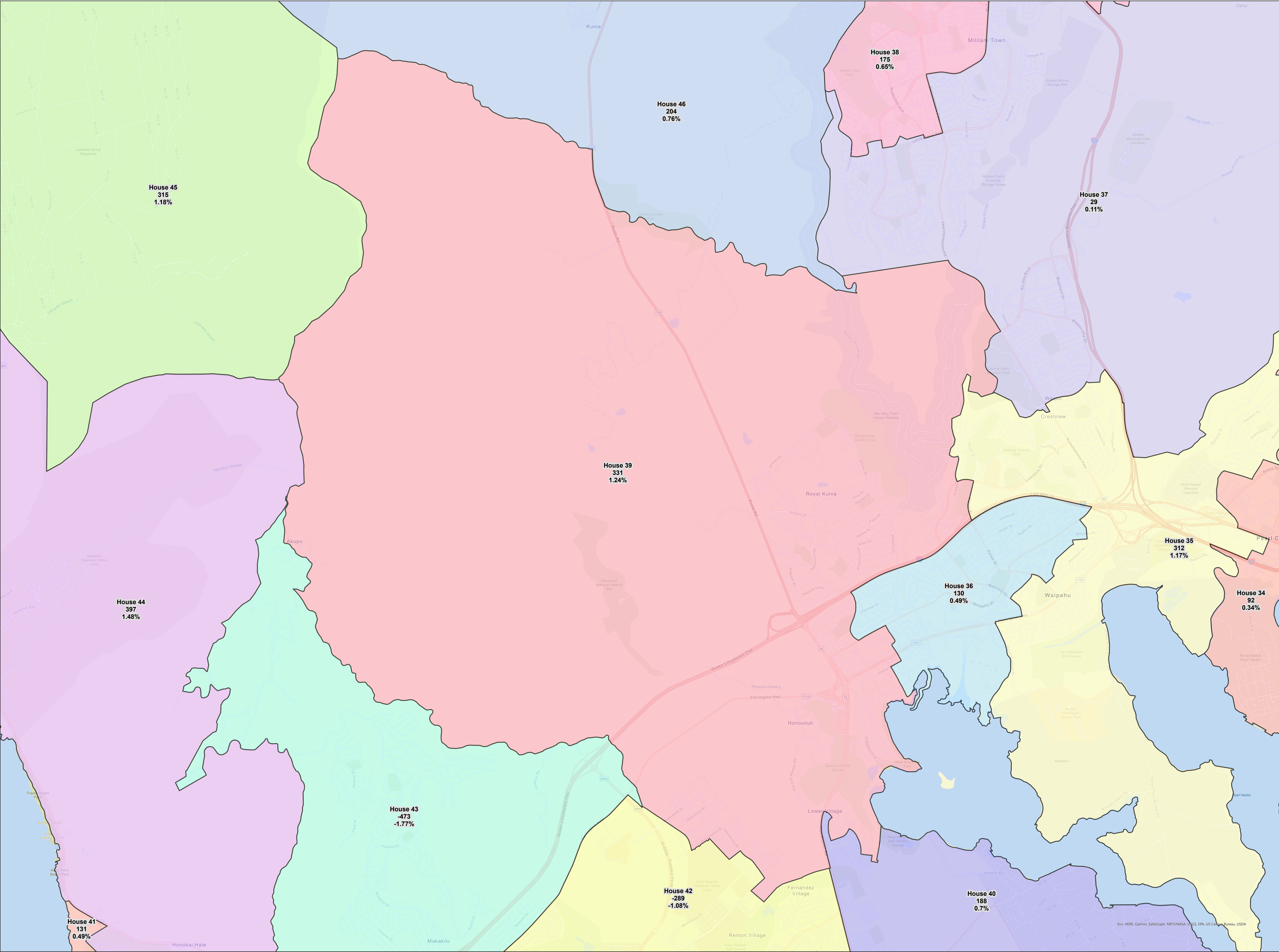
House Number	Population	Percentage of State Population
House 39	331	1.24%
House 46	204	0.76%
House 38	175	0.65%
House 47	-124	-0.46%
House 48	-672	-2.51%
House 37	29	0.11%
House 34	92	0.34%
House 33	372	1.39%
House 32	-214	-0.8%
House 35	312	1.17%
House 36	130	0.49%

District Map: House 38 - Jan. 26, 2022 Proposed Final Oahu State House Plan on v1231 Hawaii Population Base adopted January 6, 2022

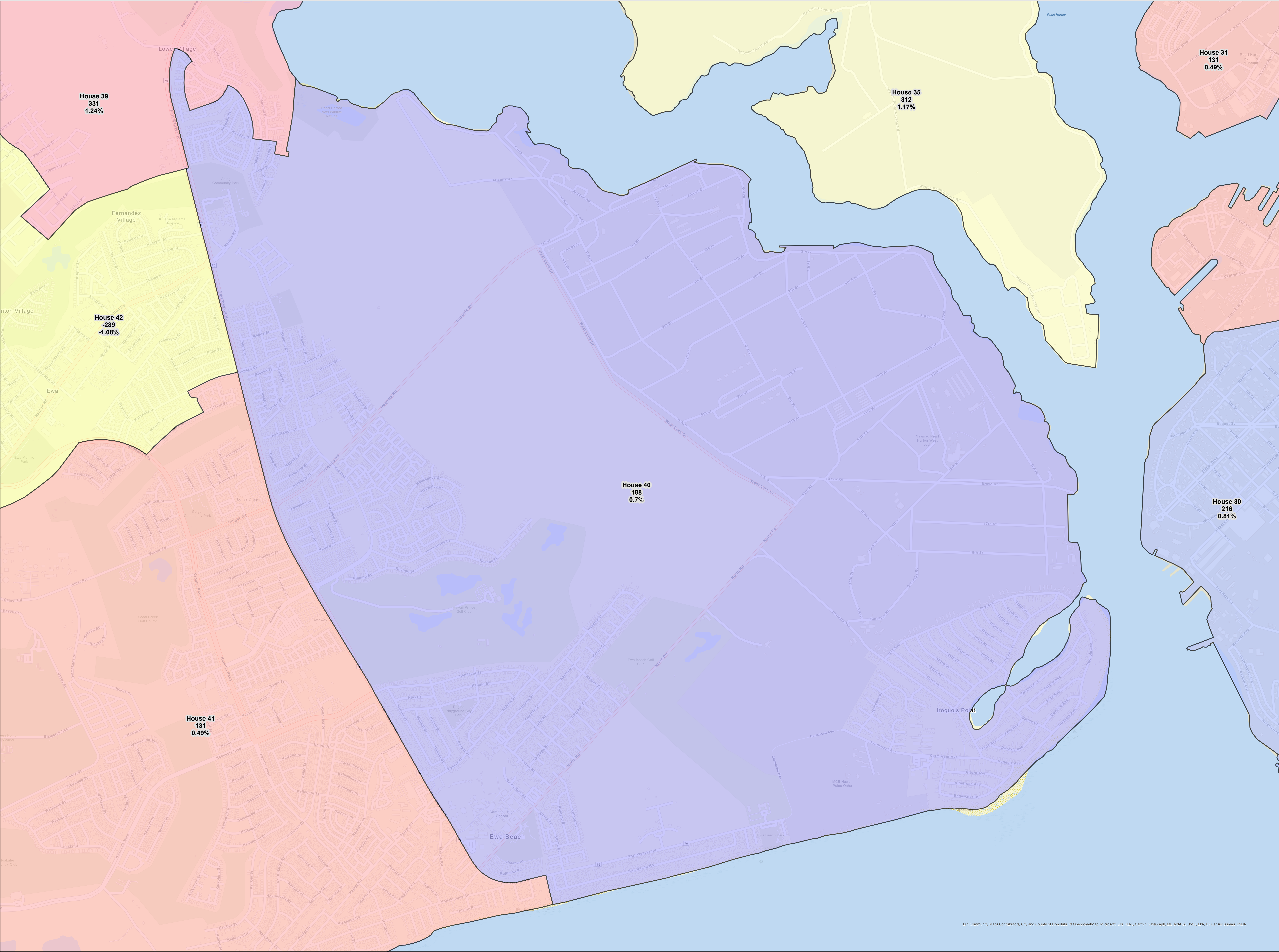


Eri Community Maps Contributors, Esri, HERE, Garmin, SafeGraph, METI/NASA, USGS, EPA, US Census Bureau, USDOJ

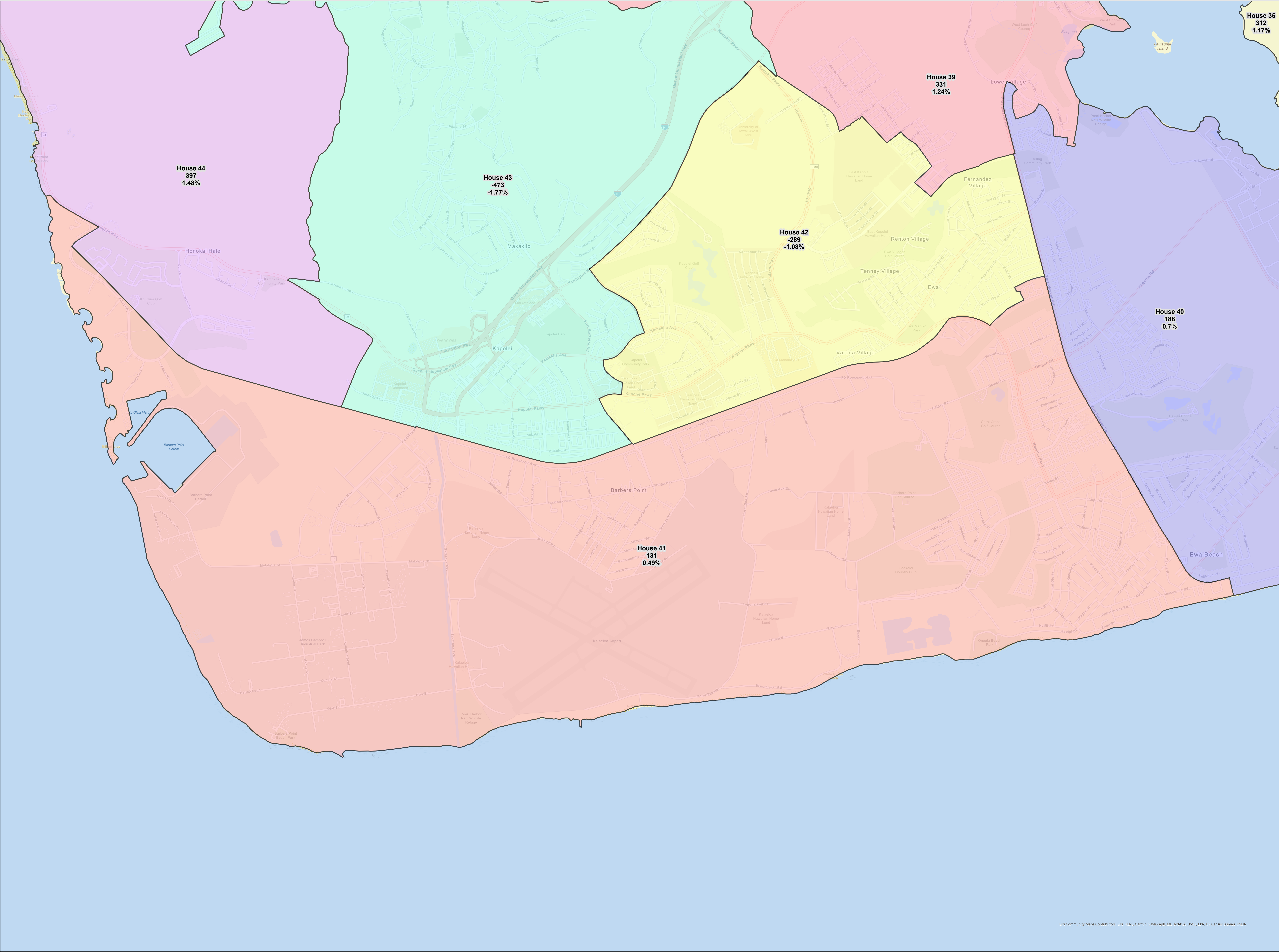
District Map: House 39 - Jan. 26, 2022 Proposed Final Oahu State House Plan on v1231 Hawaii Population Base adopted January 6, 2022



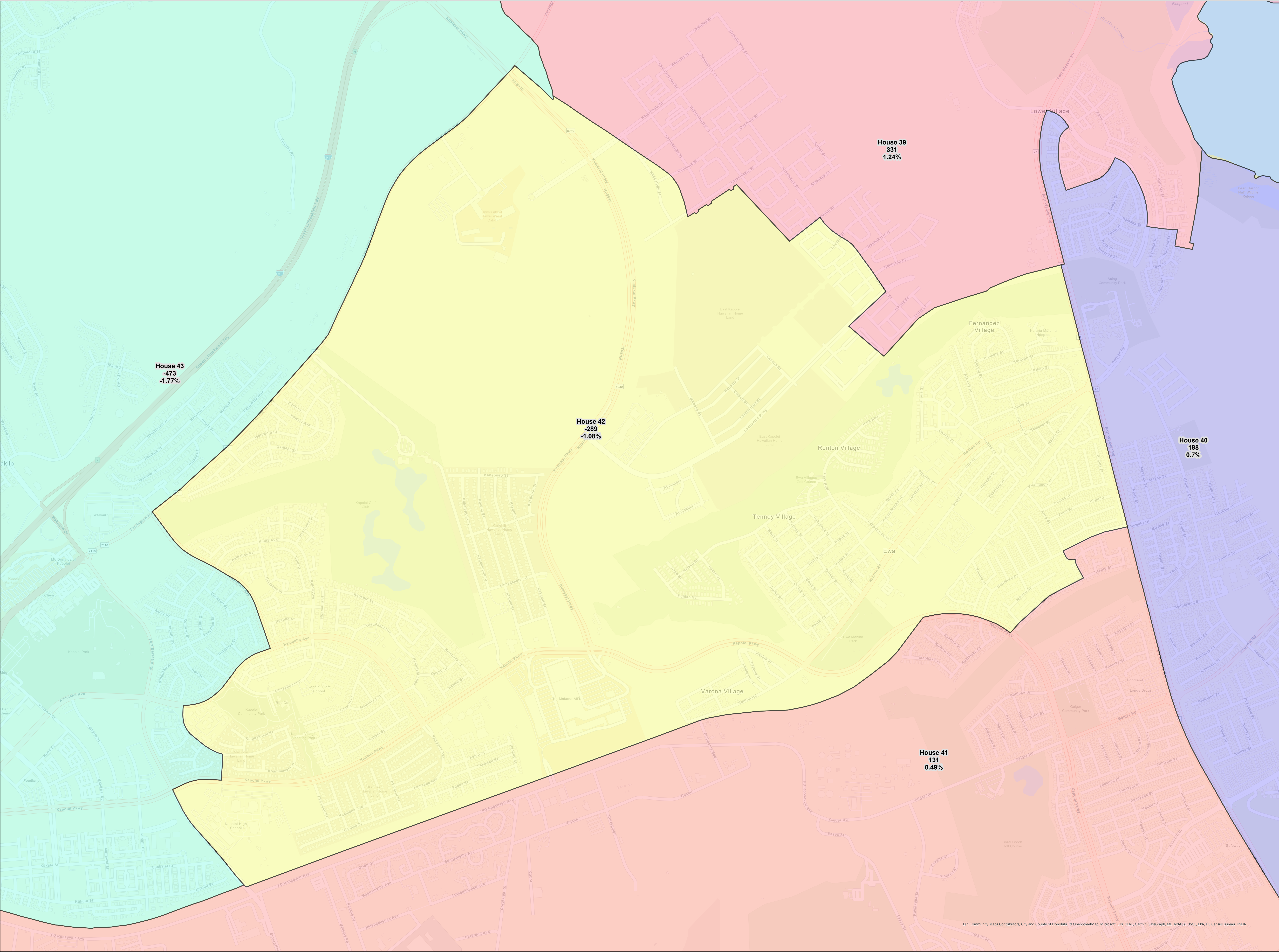
District Map: House 40 - Jan. 26, 2022 Proposed Final Oahu State House Plan on v1231 Hawaii Population Base adopted January 6, 2022



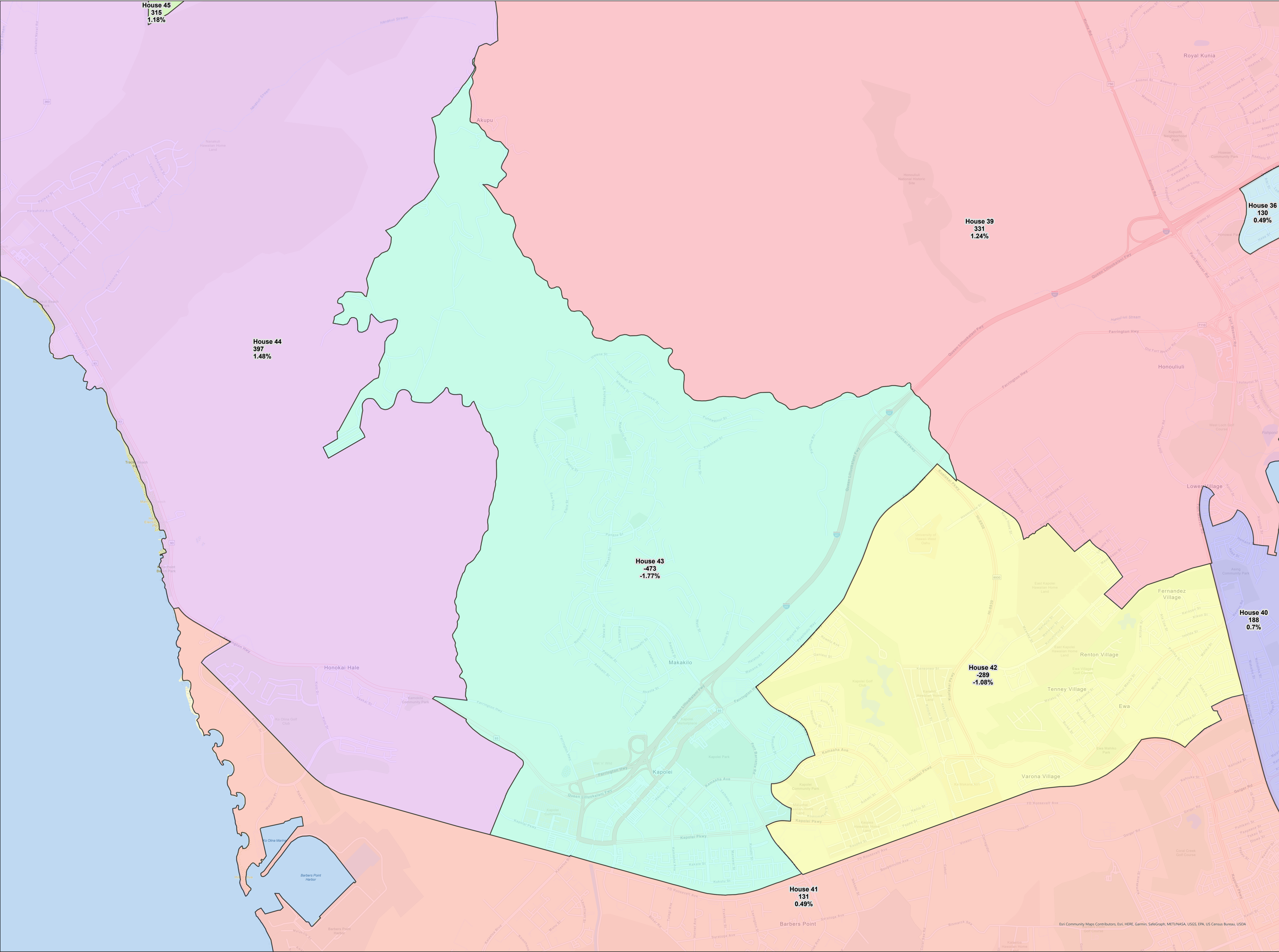
District Map: House 41 - Jan. 26, 2022 Proposed Final Oahu State House Plan on v1231 Hawaii Population Base adopted January 6, 2022



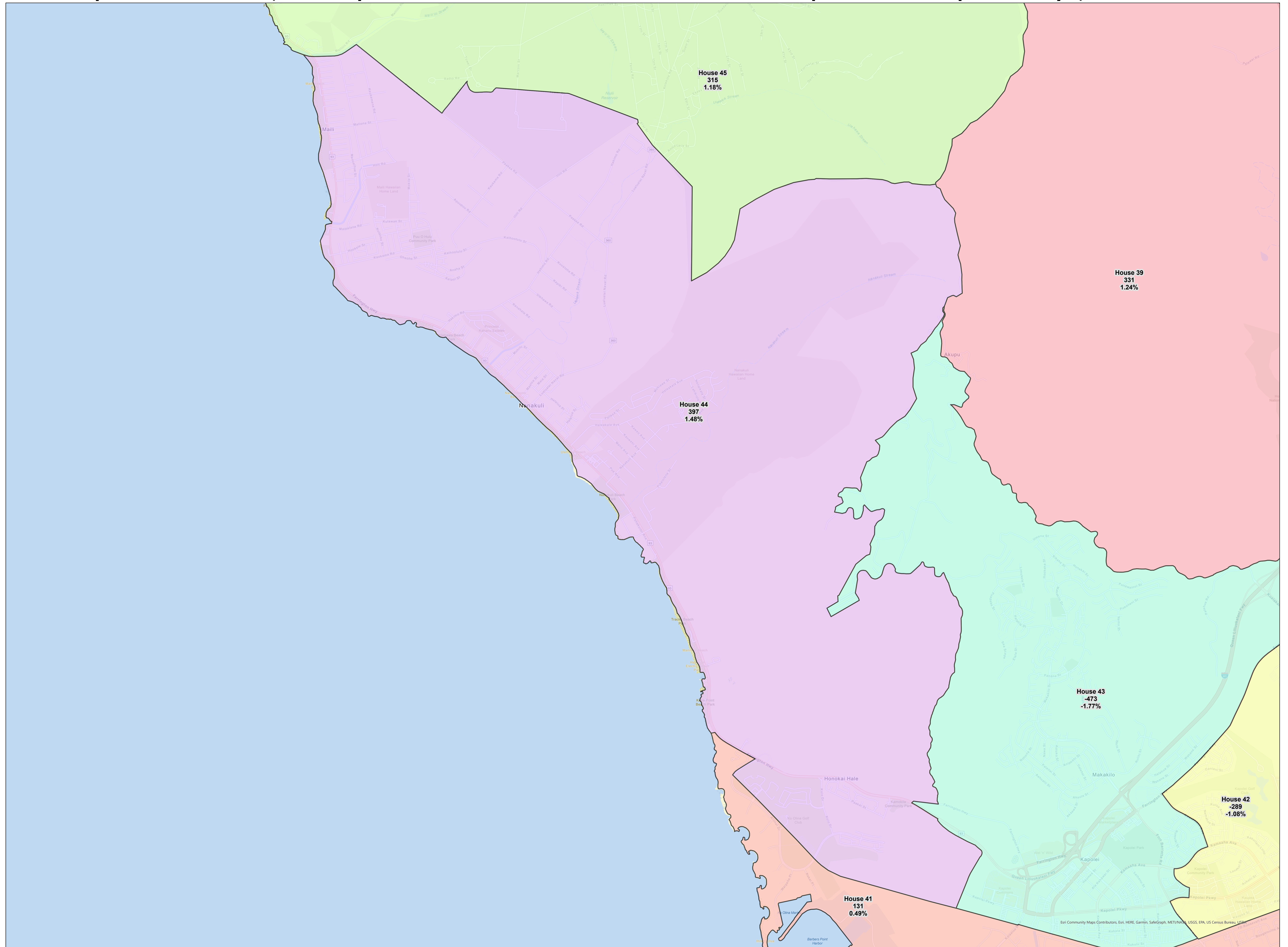
District Map: House 42 - Jan. 26, 2022 Proposed Final Oahu State House Plan on v1231 Hawaii Population Base adopted January 6, 2022



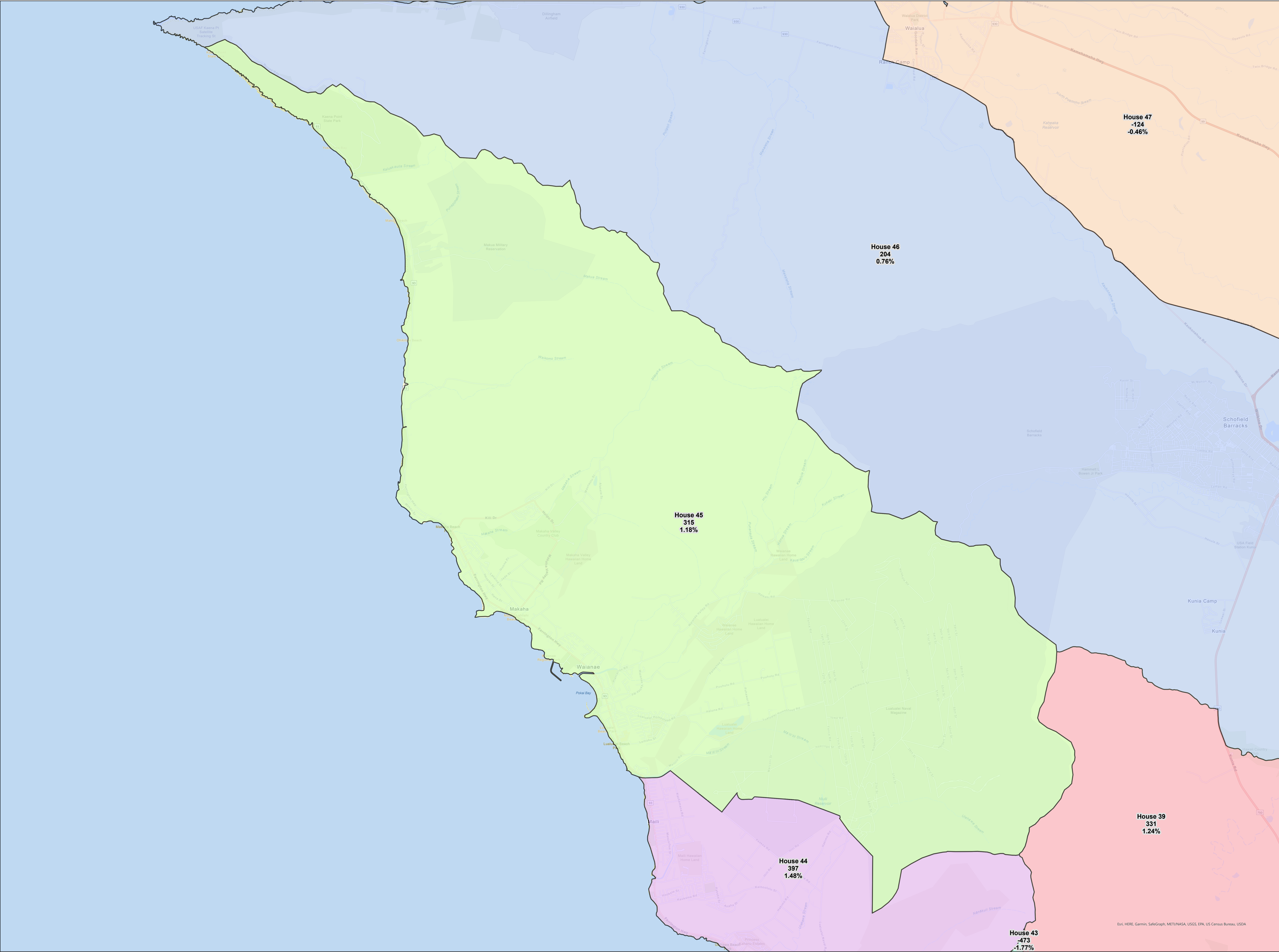
District Map: House 43 - Jan. 26, 2022 Proposed Final Oahu State House Plan on v1231 Hawaii Population Base adopted January 6, 2022



District Map: House 44 - Jan. 26, 2022 Proposed Final Oahu State House Plan on v1231 Hawaii Population Base adopted January 6, 2022

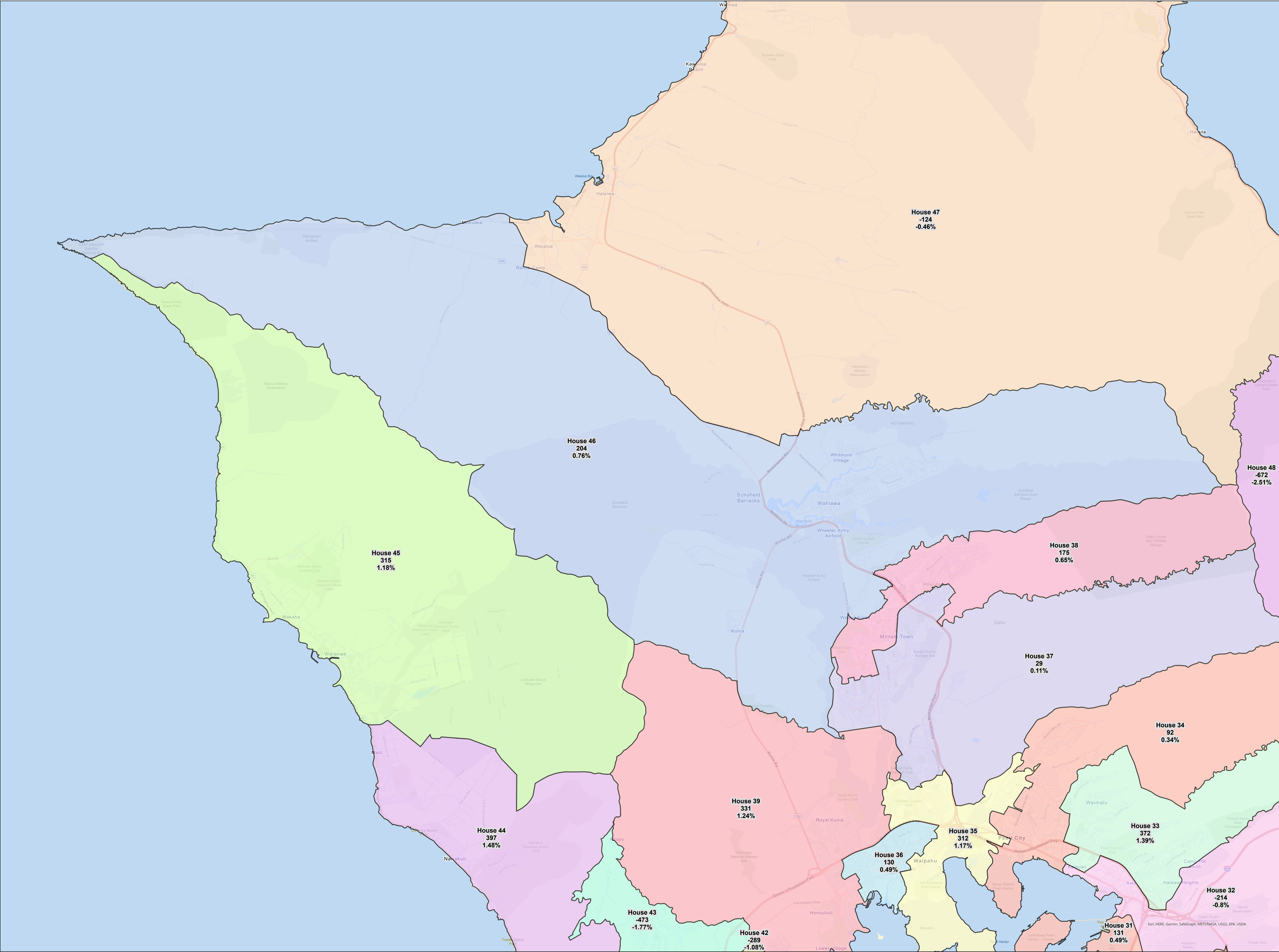


District Map: House 45 - Jan. 26, 2022 Proposed Final Oahu State House Plan on v1231 Hawaii Population Base adopted January 6, 2022

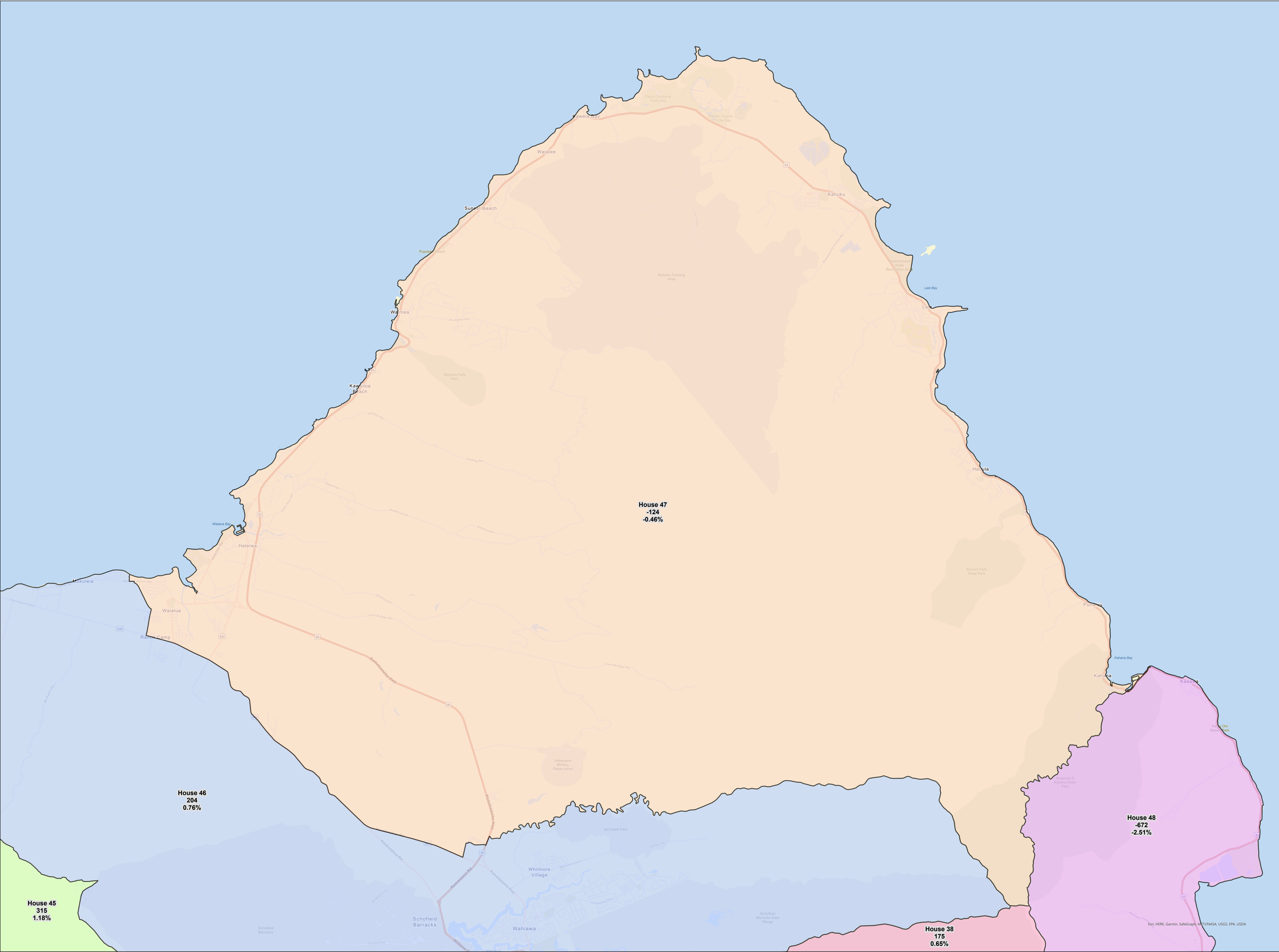


Esri, HERE, Garmin, SafeGraph, METI/NASA, USGS, EPA, US Census Bureau, USDA

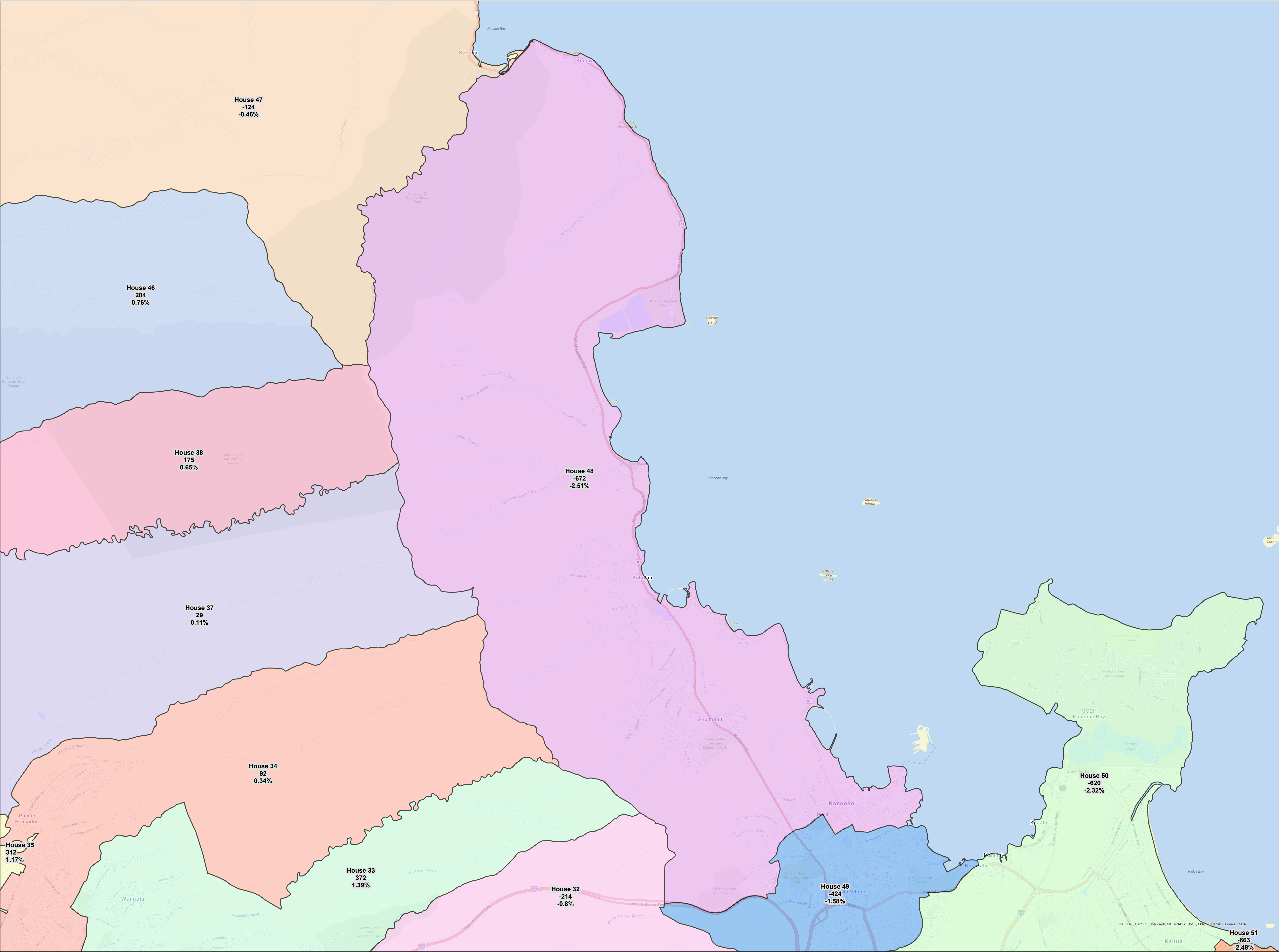
District Map: House 46 - Jan. 26, 2022 Proposed Final Oahu State House Plan on v1231 Hawaii Population Base adopted January 6, 2022



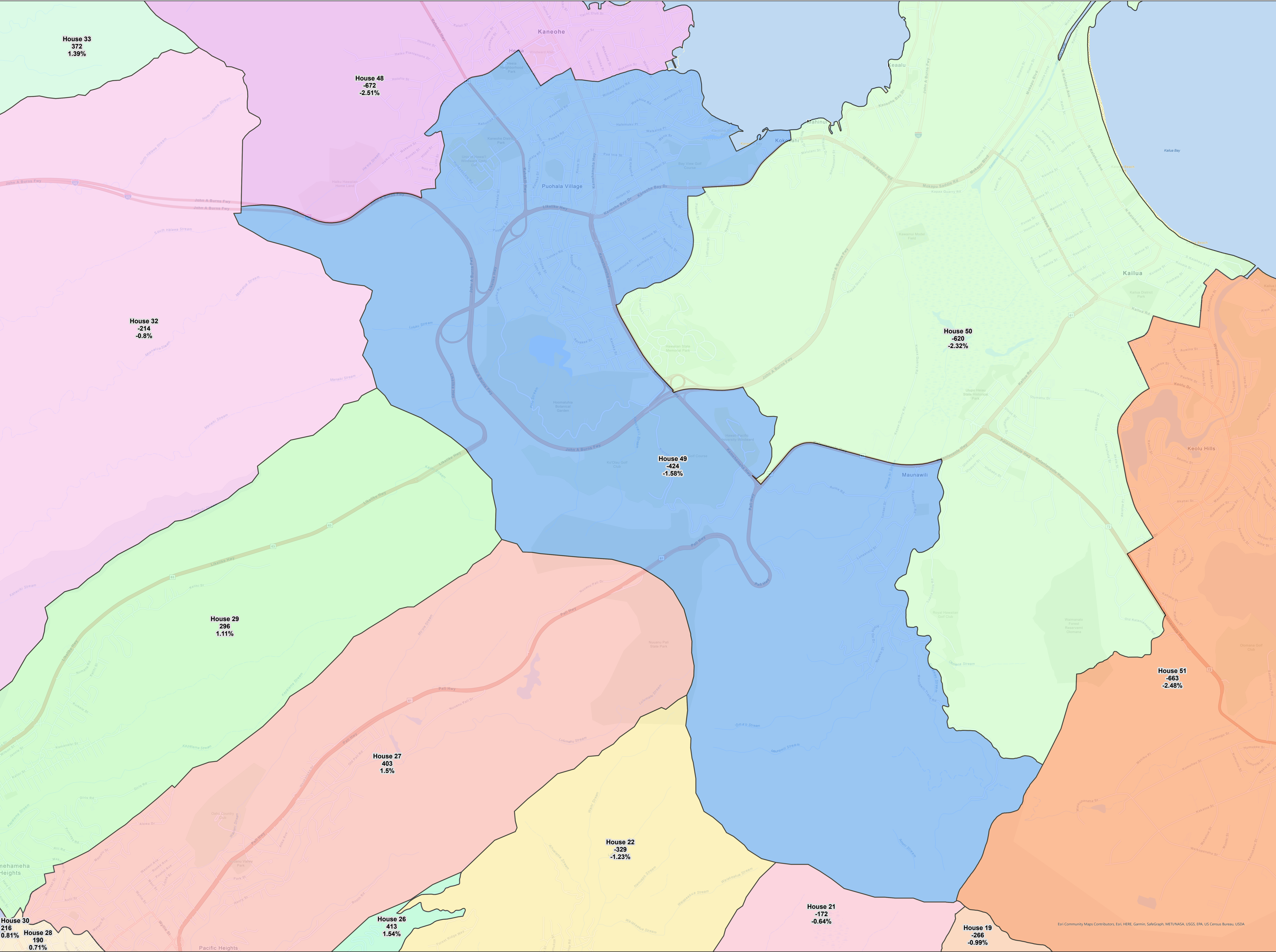
District Map: House 47 - Jan. 26, 2022 Proposed Final Oahu State House Plan on v1231 Hawaii Population Base adopted January 6, 2022



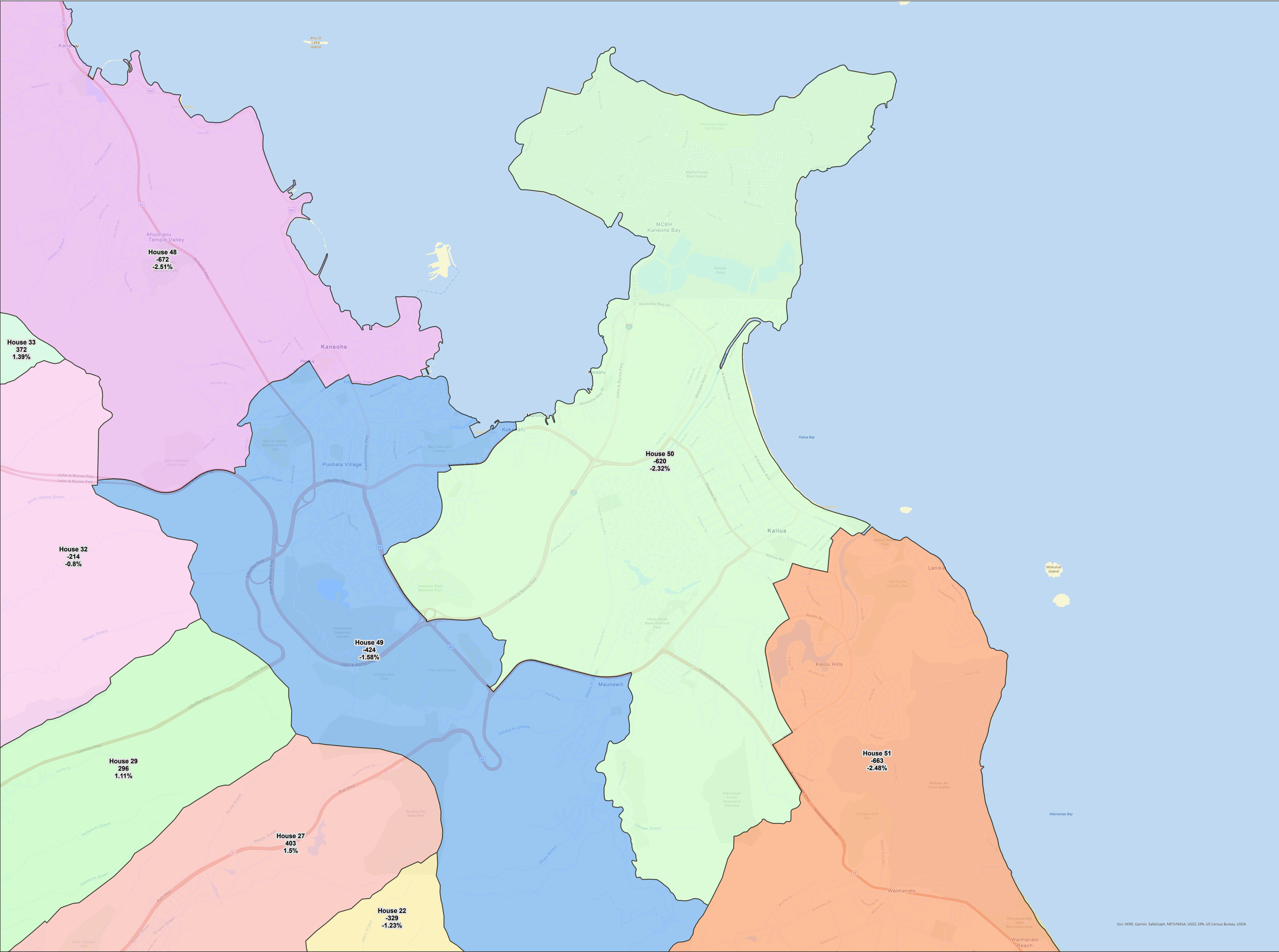
District Map: House 48 - Jan. 26, 2022 Proposed Final Oahu State House Plan on v1231 Hawaii Population Base adopted January 6, 2022



District Map: House 49 - Jan. 26, 2022 Proposed Final Oahu State House Plan on v1231 Hawaii Population Base adopted January 6, 2022



District Map: House 50 - Jan. 26, 2022 Proposed Final Oahu State House Plan on v1231 Hawaii Population Base adopted January 6, 2022



District Map: House 51 - Jan. 26, 2022 Proposed Final Oahu State House Plan on v1231 Hawaii Population Base adopted January 6, 2022

