

HAWAII REAPPORTIONMENT COMMISSION TECHNICAL GROUP – CONGRESSIONAL PLAN ALTERNATIVES

Presented to the full Commission on 9/9/2021

Congressional (current)	overall (total) plan deviation of 0.60%	no changes to current boundary
Congressional (alternate)	overall (total) plan deviation of 0.34%	changes Ko Olina, Honokai Hale and Barbers Point area from CD1 to CD2

Plans created using [Hawaii Redistricting Online](https://www.hawaii.gov/redistricting/)

Congressional (current) Full boundary on Oahu



Congressional (alternate) Full boundary on Oahu



HAWAII REAPPORTIONMENT COMMISSION TECHNICAL GROUP – CONGRESSIONAL PLAN ALTERNATIVES

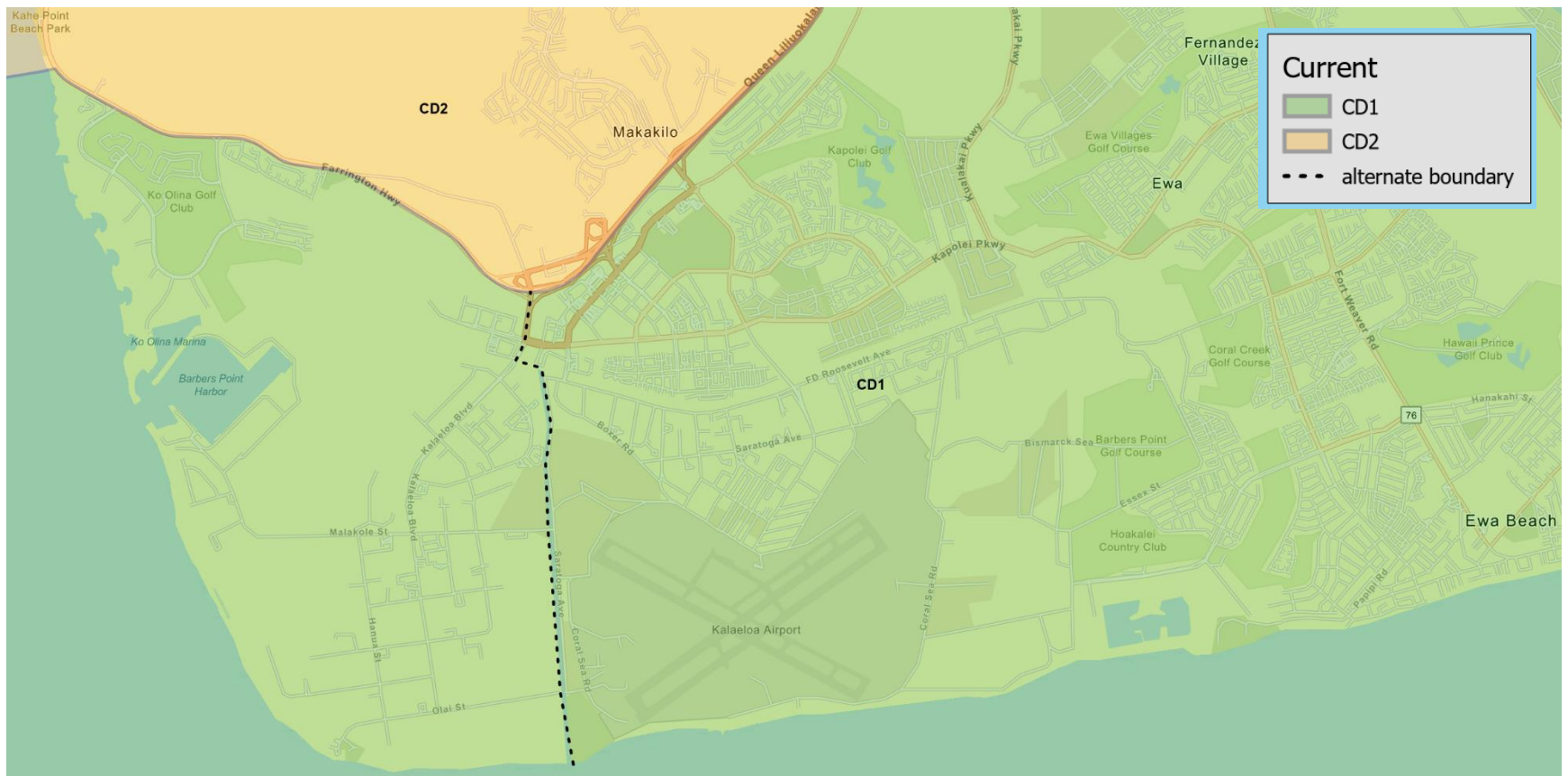
Presented to the full Commission on 9/9/2021

Congressional (current) overall (total) plan deviation of 0.60% no changes to current boundary

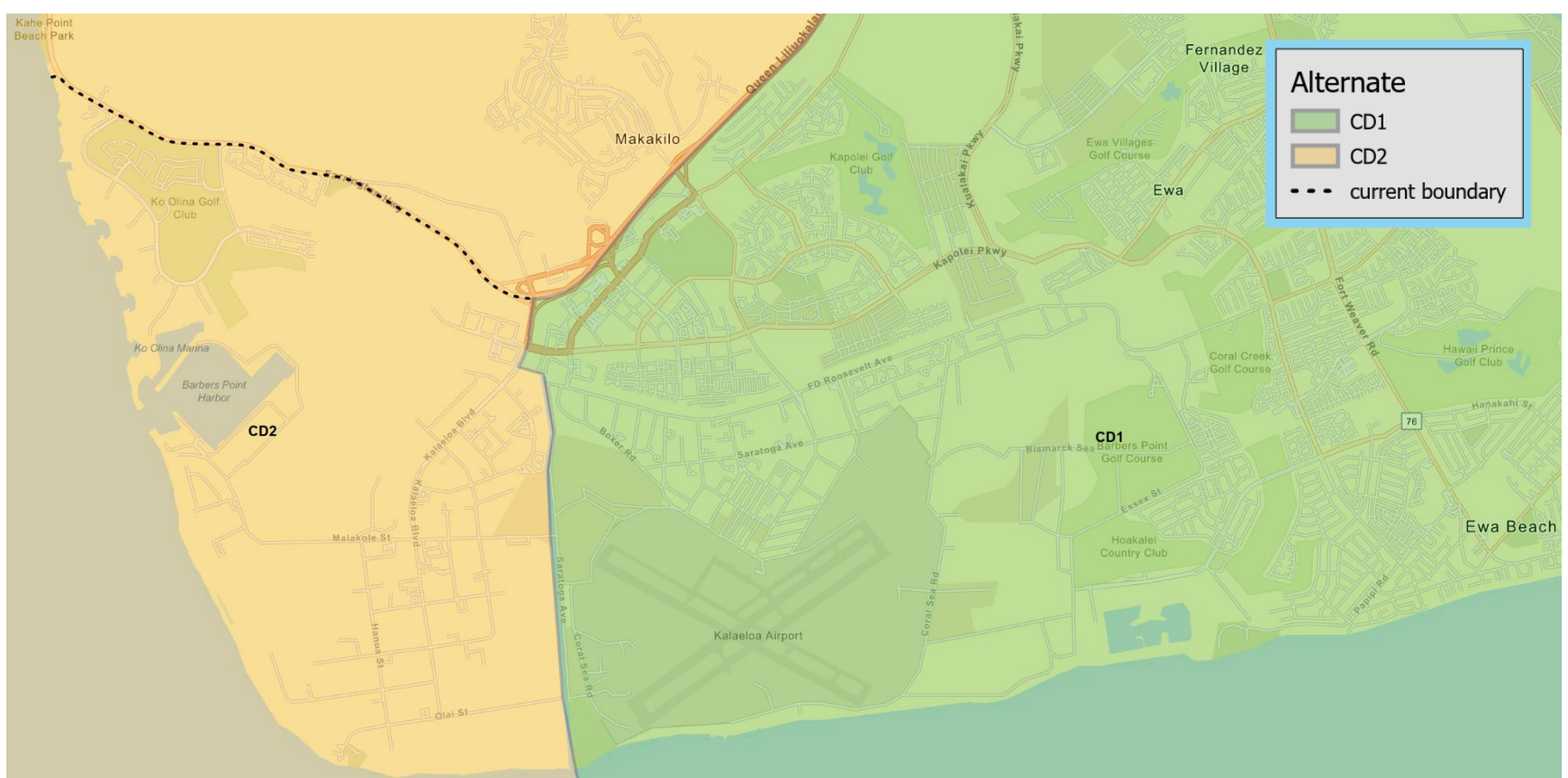
Congressional (alternate) overall (total) plan deviation of 0.34% changes Ko Olina, Honokai Hale and Barbers Point area from CD1 to CD2

Plans created using [Hawaii Redistricting Online](https://www.hawaii.gov/redistricting/)

Congressional (current) Area of possible change



Congressional (alternate) Area of possible change



HAWAII REAPPORTIONMENT COMMISSION TECHNICAL GROUP – CONGRESSIONAL PLAN ALTERNATIVES

Presented to the full Commission on 9/9/2021

Congressional (current)	overall (total) plan deviation of 0.60%	no changes to current boundary
Congressional (alternate)	overall (total) plan deviation of 0.34%	changes Ko Olina, Honokai Hale and Barbers Point area from CD1 to CD2

Plans created using [Hawaii Redistricting Online](http://Hawaii.Redistricting.Online)

Congressional (current) Area of possible change with imagery



Congressional (alternate) Area of possible change with imagery



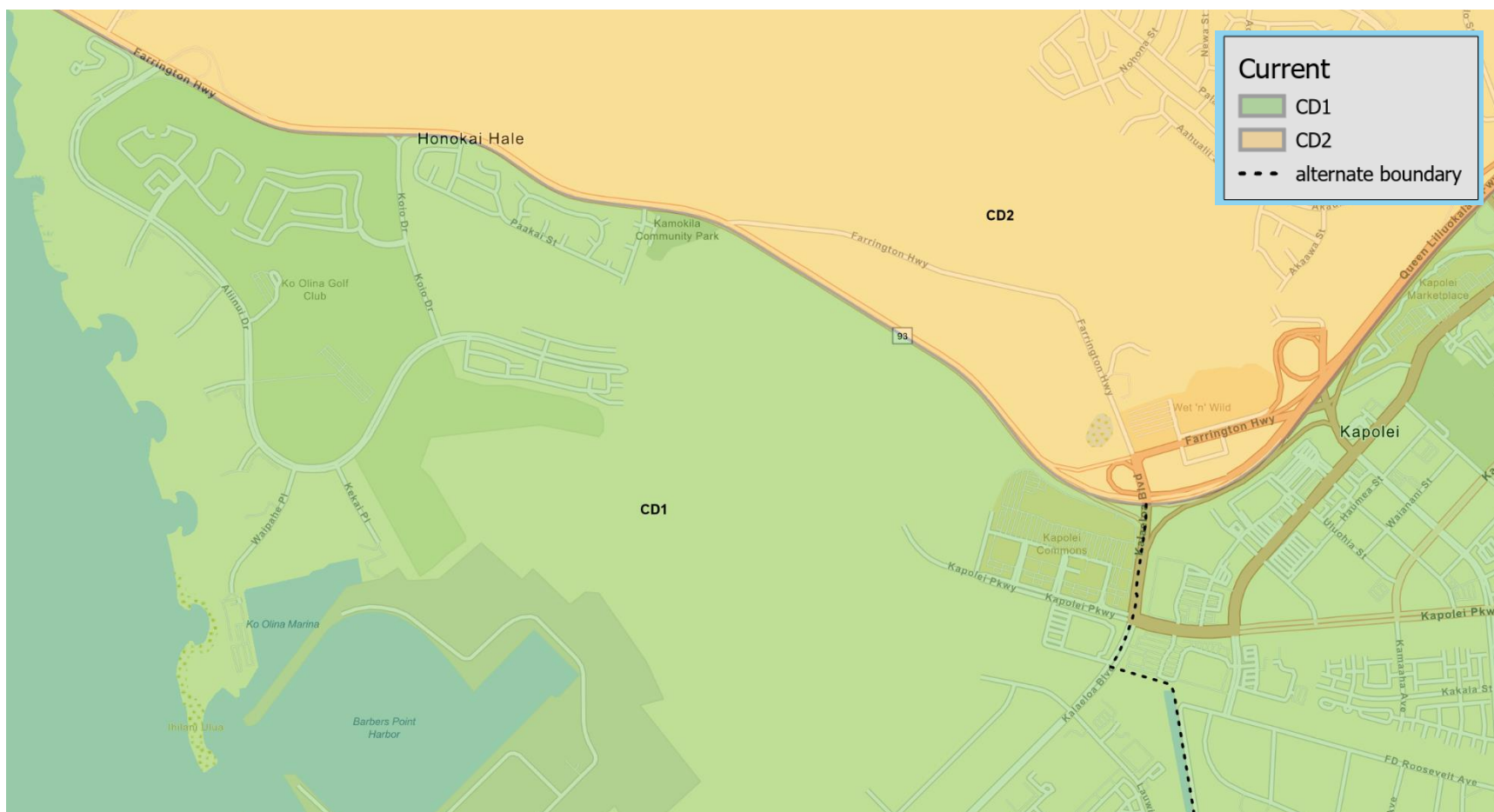
HAWAII REAPPORTIONMENT COMMISSION TECHNICAL GROUP – CONGRESSIONAL PLAN ALTERNATIVES

Presented to the full Commission on 9/9/2021

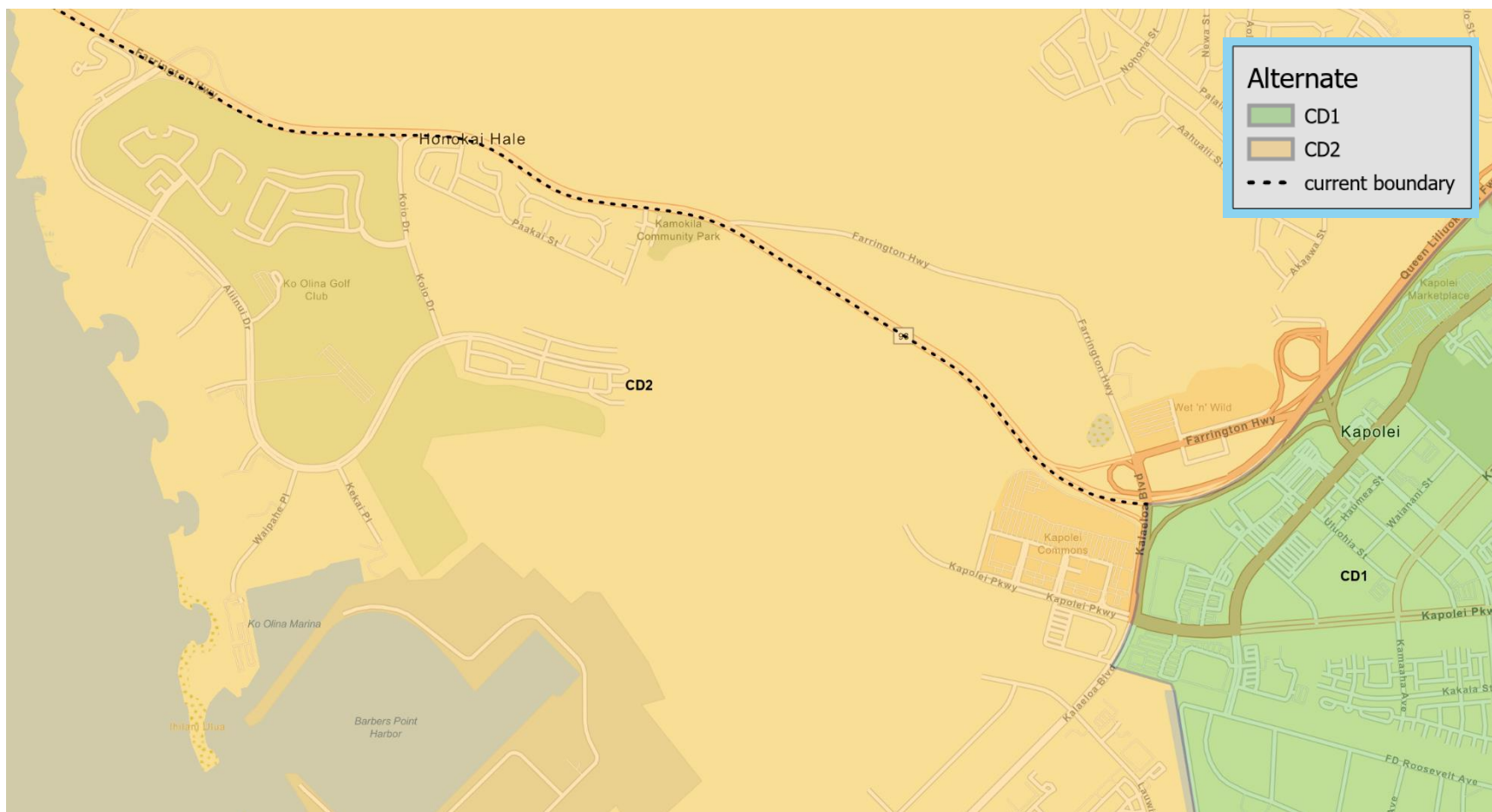
Congressional (current)	overall (total) plan deviation of 0.60%	no changes to current boundary
Congressional (alternate)	overall (total) plan deviation of 0.34%	changes Ko Olina, Honokai Hale and Barbers Point area from CD1 to CD2

Plans created using [Hawaii Redistricting Online](https://www.hawaii.gov/redistricting/)

Congressional (current) Area of possible change (northern part)



Congressional (alternate) Area of possible change (northern part)



HAWAII REAPPORTIONMENT COMMISSION TECHNICAL GROUP – CONGRESSIONAL PLAN ALTERNATIVES

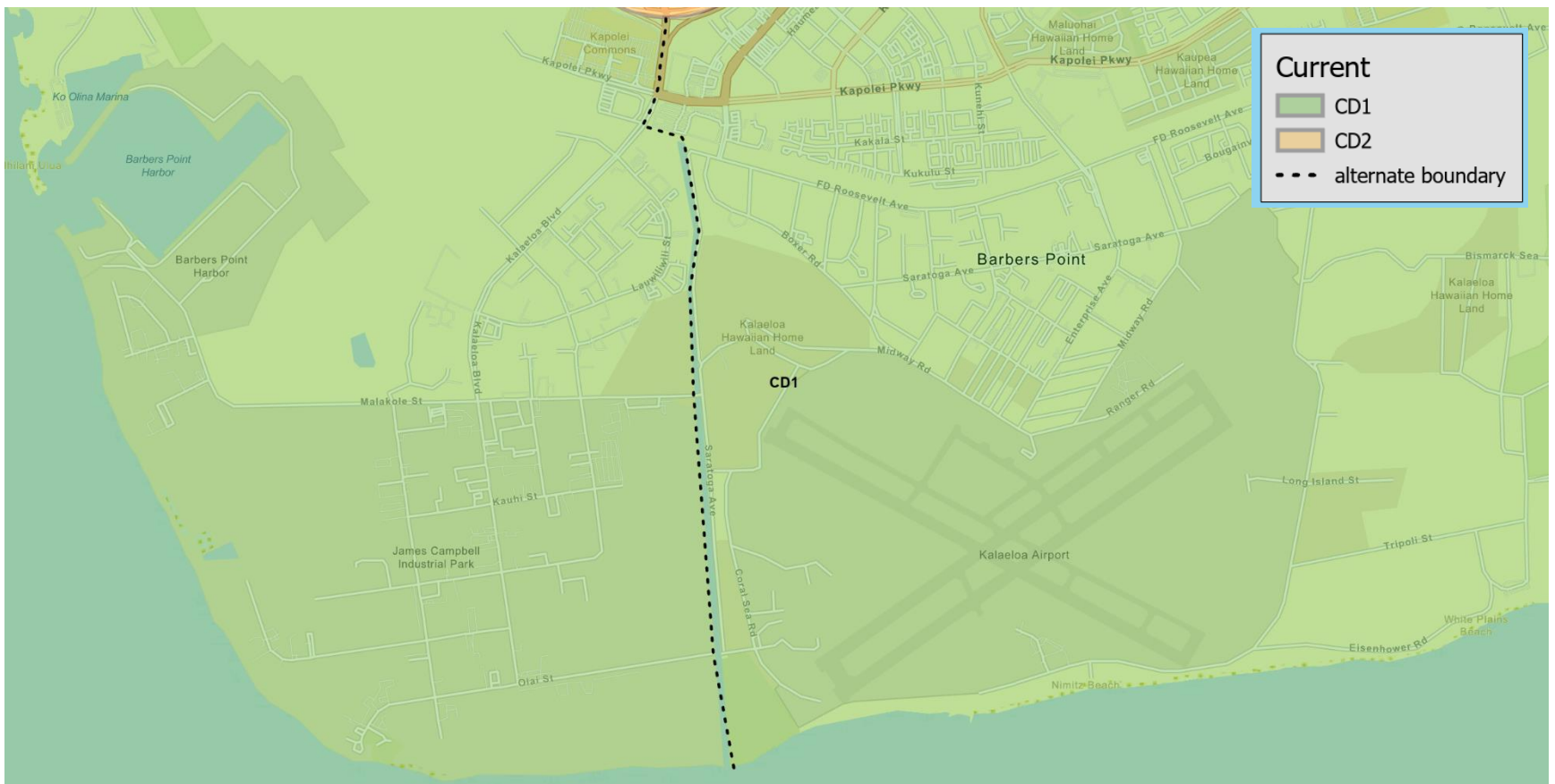
Presented to the full Commission on 9/9/2021

Congressional (current) overall (total) plan deviation of 0.60% no changes to current boundary

Congressional (alternate) overall (total) plan deviation of 0.34% changes Ko Olina, Honokai Hale and Barbers Point area from CD1 to CD2

Plans created using [Hawaii Redistricting Online](https://www.hawaii.gov/redistricting/)

Congressional (current) Area of possible change (southern part)



Congressional (alternate) Area of possible change (southern part)

