

**HAWAII REAPPORTIONMENT COMMISSION**

**PROPOSED PLAN: OAHU HOUSE (8 Mar)**

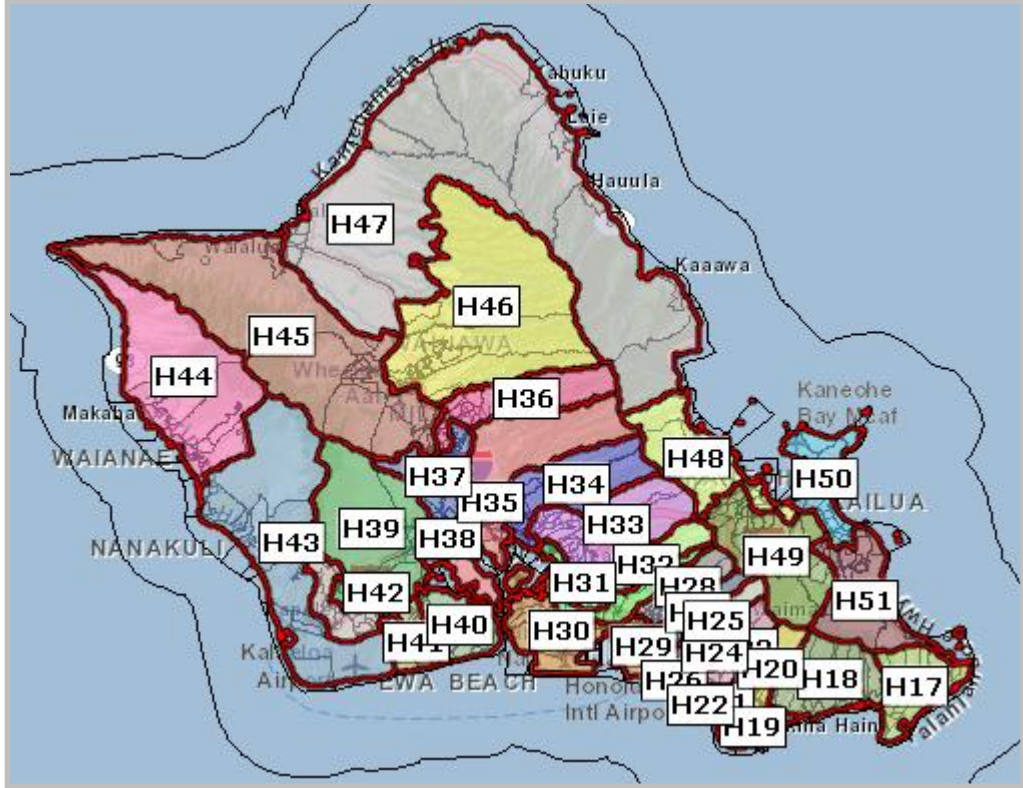
Plan: Oahu House  
 Districts: thirtyfive (House 17 - 51)  
 Target Population: 24,188 per district

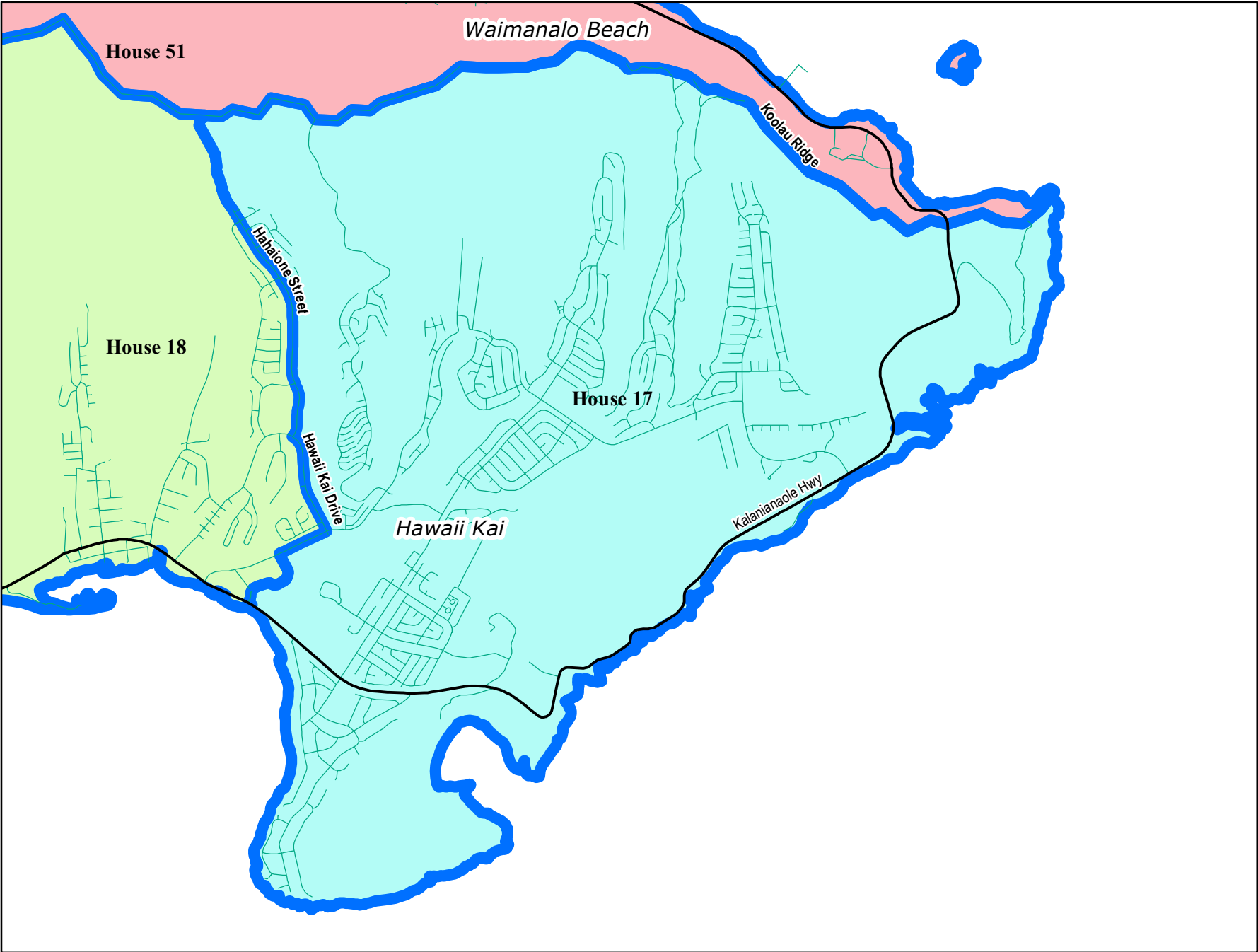
Plan Deviation: **8.89%**  
 highest deviation: 4.51%  
 lowest deviation: -4.38%

District	Hide	Lock	Color	TOTAL	TARGET_DEV	TARGET_DEV_P
House 17	<input type="checkbox"/>	<input type="checkbox"/>		23,468	-720	-2.98
House 18	<input type="checkbox"/>	<input type="checkbox"/>		23,382	-806	-3.33
House 19	<input type="checkbox"/>	<input type="checkbox"/>		23,221	-967	-4.00
House 20	<input type="checkbox"/>	<input type="checkbox"/>		23,798	-390	-1.61
House 21	<input type="checkbox"/>	<input type="checkbox"/>		23,451	-737	-3.05
House 22	<input type="checkbox"/>	<input type="checkbox"/>		23,395	-793	-3.28
House 23	<input type="checkbox"/>	<input type="checkbox"/>		23,259	-929	-3.84
House 24	<input type="checkbox"/>	<input type="checkbox"/>		23,524	-664	-2.75
House 25	<input type="checkbox"/>	<input type="checkbox"/>		23,134	-1,054	-4.36
House 26	<input type="checkbox"/>	<input type="checkbox"/>		23,209	-979	-4.05
House 27	<input type="checkbox"/>	<input type="checkbox"/>		23,129	-1,059	-4.38
House 28	<input type="checkbox"/>	<input type="checkbox"/>		23,277	-911	-3.77
House 29	<input type="checkbox"/>	<input type="checkbox"/>		23,178	-1,010	-4.18
House 30	<input type="checkbox"/>	<input type="checkbox"/>		23,625	-563	-2.33
House 31	<input type="checkbox"/>	<input type="checkbox"/>		23,507	-681	-2.82
House 32	<input type="checkbox"/>	<input type="checkbox"/>		23,261	-927	-3.83
House 33	<input type="checkbox"/>	<input type="checkbox"/>		23,495	-693	-2.87
House 34	<input type="checkbox"/>	<input type="checkbox"/>		25,101	913	3.77
House 35	<input type="checkbox"/>	<input type="checkbox"/>		24,076	-112	-0.46
House 36	<input type="checkbox"/>	<input type="checkbox"/>		25,209	1,021	4.22
House 37	<input type="checkbox"/>	<input type="checkbox"/>		25,128	940	3.89
House 38	<input type="checkbox"/>	<input type="checkbox"/>		25,190	1,002	4.14
House 39	<input type="checkbox"/>	<input type="checkbox"/>		25,272	1,084	4.48
House 40	<input type="checkbox"/>	<input type="checkbox"/>		25,239	1,051	4.35
House 41	<input type="checkbox"/>	<input type="checkbox"/>		25,217	1,029	4.25
House 42	<input type="checkbox"/>	<input type="checkbox"/>		25,280	1,092	4.51
House 43	<input type="checkbox"/>	<input type="checkbox"/>		25,076	888	3.67
House 44	<input type="checkbox"/>	<input type="checkbox"/>		25,219	1,031	4.26
House 45	<input type="checkbox"/>	<input type="checkbox"/>		24,133	-55	-0.23
House 46	<input type="checkbox"/>	<input type="checkbox"/>		25,037	849	3.51
House 47	<input type="checkbox"/>	<input type="checkbox"/>		25,175	987	4.08
House 48	<input type="checkbox"/>	<input type="checkbox"/>		25,238	1,050	4.34
House 49	<input type="checkbox"/>	<input type="checkbox"/>		25,206	1,018	4.21
House 50	<input type="checkbox"/>	<input type="checkbox"/>		24,498	310	1.28
House 51	<input type="checkbox"/>	<input type="checkbox"/>		23,982	-206	-0.85

Number of Districts:  Target Mean = 24,188

Show Target Values Swap... Modify...





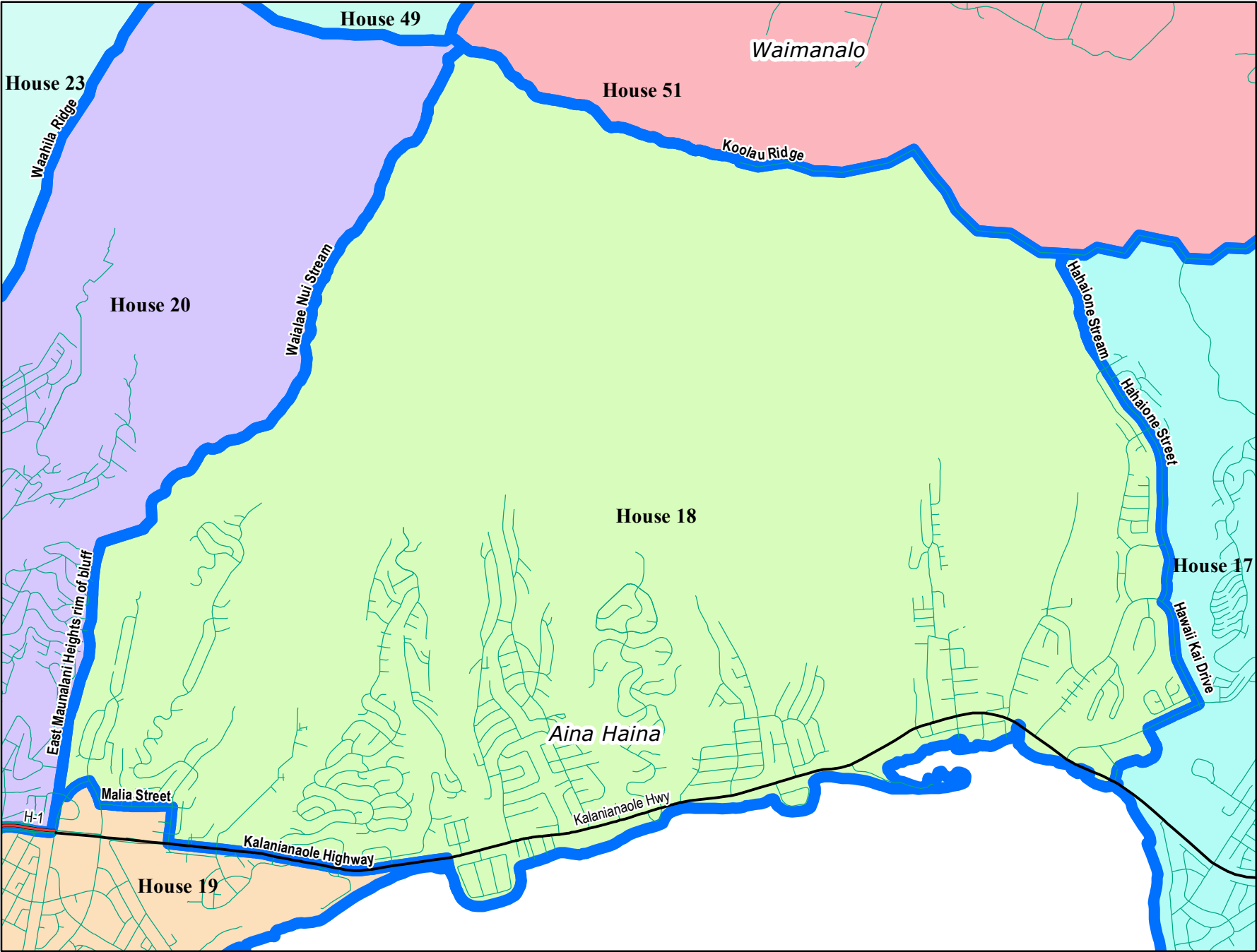
**Legend**

- Dist. Boundary
- Freeway
- Major Road
- Road

**17TH REPRESENTATIVE DISTRICT:** That portion of the island of Oahu for convenience herein referred to as Kalama Valley, Queen's Gate and portions of Hawaii Kai and of Hahaione Valley, more particularly described as follows:

Beginning at the intersection of Koolau Ridge and Oahu shoreline and running

- (1) Southwesterly along said shoreline to Kuapa Pond shoreline;
- (2) Northeasterly along said shoreline to Keahole Street;
- (3) Northeasterly along said street to Hawaii Kai Drive;
- (4) Northerly along said drive to Hahaione Street;
- (5) Northerly along said street to Hahaione Street extension;
- (6) Northwesterly along said extension to Hahaione Stream;
- (7) Northerly along said stream to Koolau Ridge;
- (8) Easterly along said ridge to point of beginning.



**Legend**

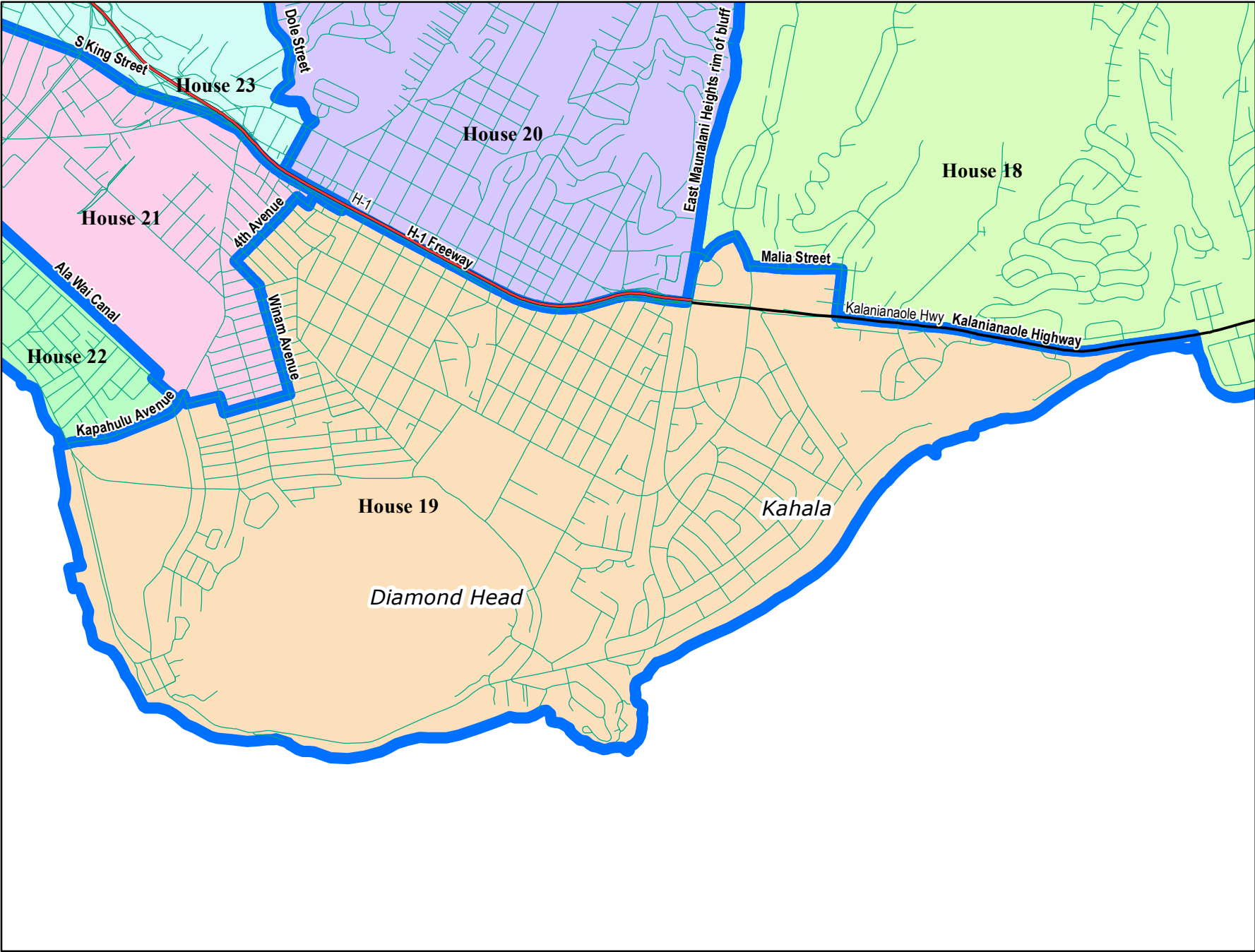
- Dist. Boundary
- Freeway
- Major Road
- Road

**18TH REPRESENTATIVE DISTRICT:**

That portion of the island of Oahu for convenience herein referred to as portion of Hahaione Valley, Kuliouou, Niu Valley, Hawaii Loa Ridge, Aina Haina, Wailupe, Kalani Valley, and portions of Kahala and Waialae, more particularly described as follows:

Beginning at the intersection of Koolau Ridge and Hahaione Stream and running

- (1) Southerly along said stream to Hahaione Street extension;
- (2) Southeasterly along said extension to Hahaione Street;
- (3) Southerly along said street to Hawaii Kai Drive;
- (4) Southerly along said drive to Keahole Street;
- (5) Southwesterly along said street to Kuapa Pond shoreline;
- (6) Southwesterly along said shoreline to Oahu shoreline;
- (7) Westerly along said shoreline to Wailupe Beach Park boundary;
- (8) Northerly along said boundary to Kalaniana'ole Highway;
- (9) Westerly along said highway to Ainakoa Avenue;
- (10) Northerly along said avenue to Malia Street;
- (11) Westerly along said street to Kilauea Avenue;
- (12) Northwesterly along said avenue to Hunakai Street;
- (13) Southwesterly along said street to Keanu Street;
- (14) Westerly along said street to Waialae Drive-in fence line;
- (15) Northerly along said fence line to East Maunalani Heights rim of bluff;
- (16) Northerly along said bluff to Forest Reserve boundary;
- (17) Easterly along said boundary to Waialae Nui Stream;
- (18) Northeasterly along said stream to Koolau Ridge;
- (19) Easterly along said ridge to point of beginning.



**Legend**

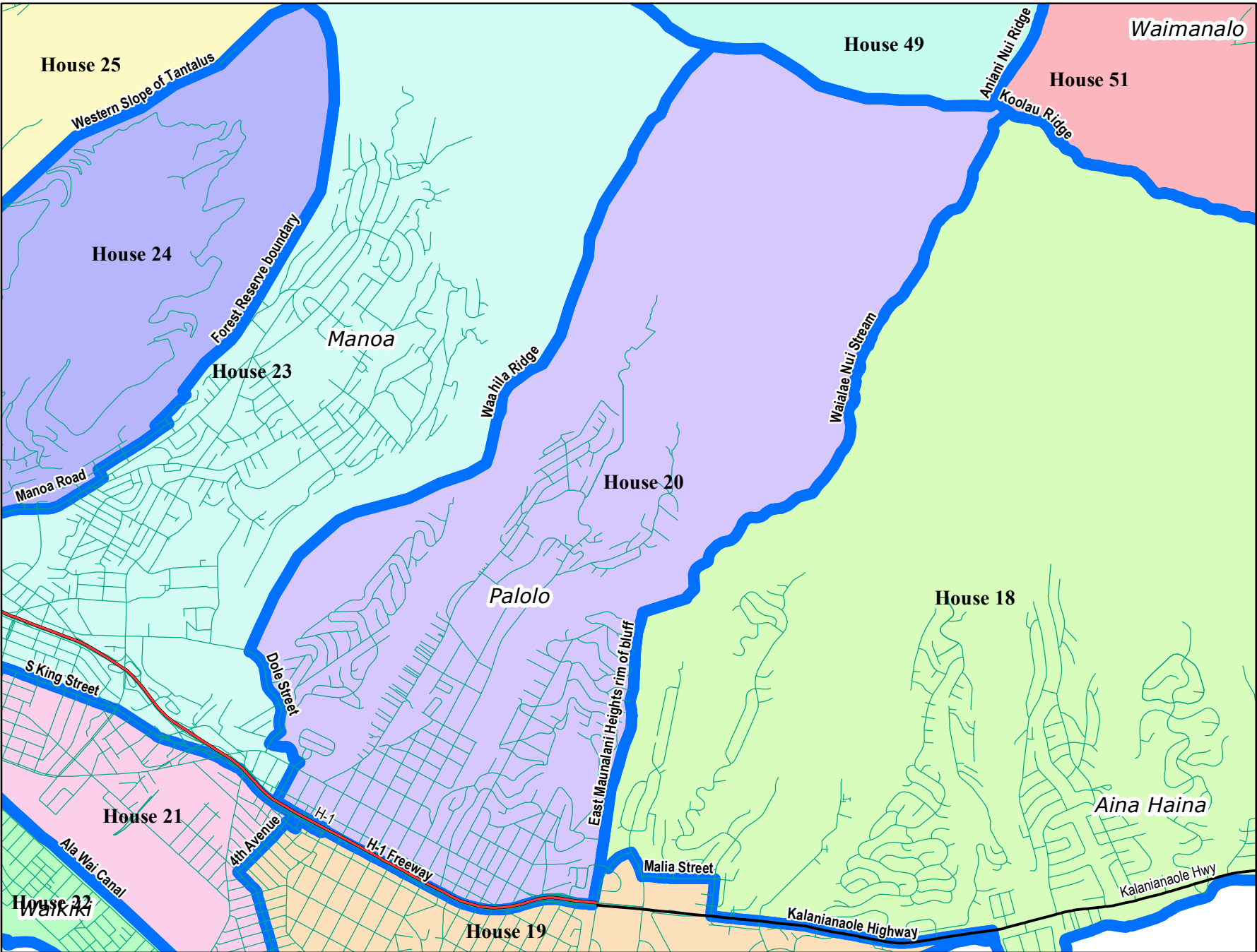
- Dist. Boundary
- Freeway
- Major Road
- Road

**19TH REPRESENTATIVE DISTRICT:** That portion of the island of Oahu for convenience herein referred to as a portion of Waialae and Kahala, Diamond Head, Kaimuki, and Kapahulu, more particularly described as follows:

Beginning at the intersection of Wailupe Beach Park boundary and Oahu shoreline and running

- (1) Westerly along said shoreline to Kapahulu Groin;
- (2) Easterly along said groin to Kapahulu Avenue;
- (3) Northeasterly along said avenue to Leahi Avenue;
- (4) Southerly along said avenue to Hollinger Street;
- (5) Easterly along said street to Kanaina Avenue;
- (6) Southerly along said avenue to Francis Street;
- (7) Easterly along said street to Winam Avenue;
- (8) Northerly along said avenue to Mooheau Avenue;
- (9) Easterly along said avenue to Winam Avenue;
- (10) Northwesterly along said avenue to 4th Avenue;
- (11) Northeasterly along said avenue to Pahoia Avenue;
- (12) Southeasterly along said avenue to Kikeke Avenue;
- (13) Northeasterly along said avenue to Kikeke Ave extension;
- (14) Northeasterly along said extension to H-1 Freeway;
- (15) Easterly along said freeway to Waialae Avenue;
- (16) Easterly along said avenue to Waialae Drive-in fence line;
- (17) Northerly along said fence line to Keanu Street;
- (18) Easterly along said street to Hunakai Street;
- (19) Northeasterly along said street to Kilauea Avenue;
- (20) Southeasterly along said avenue to Malia Street;
- (21) Easterly along said street to Ainakoa Avenue;
- (22) Southerly along said avenue to Kalaniana'ole Highway;
- (23) Easterly along said highway to Wailupe Beach Park boundary;
- (24) Southerly along said boundary to point of beginning.





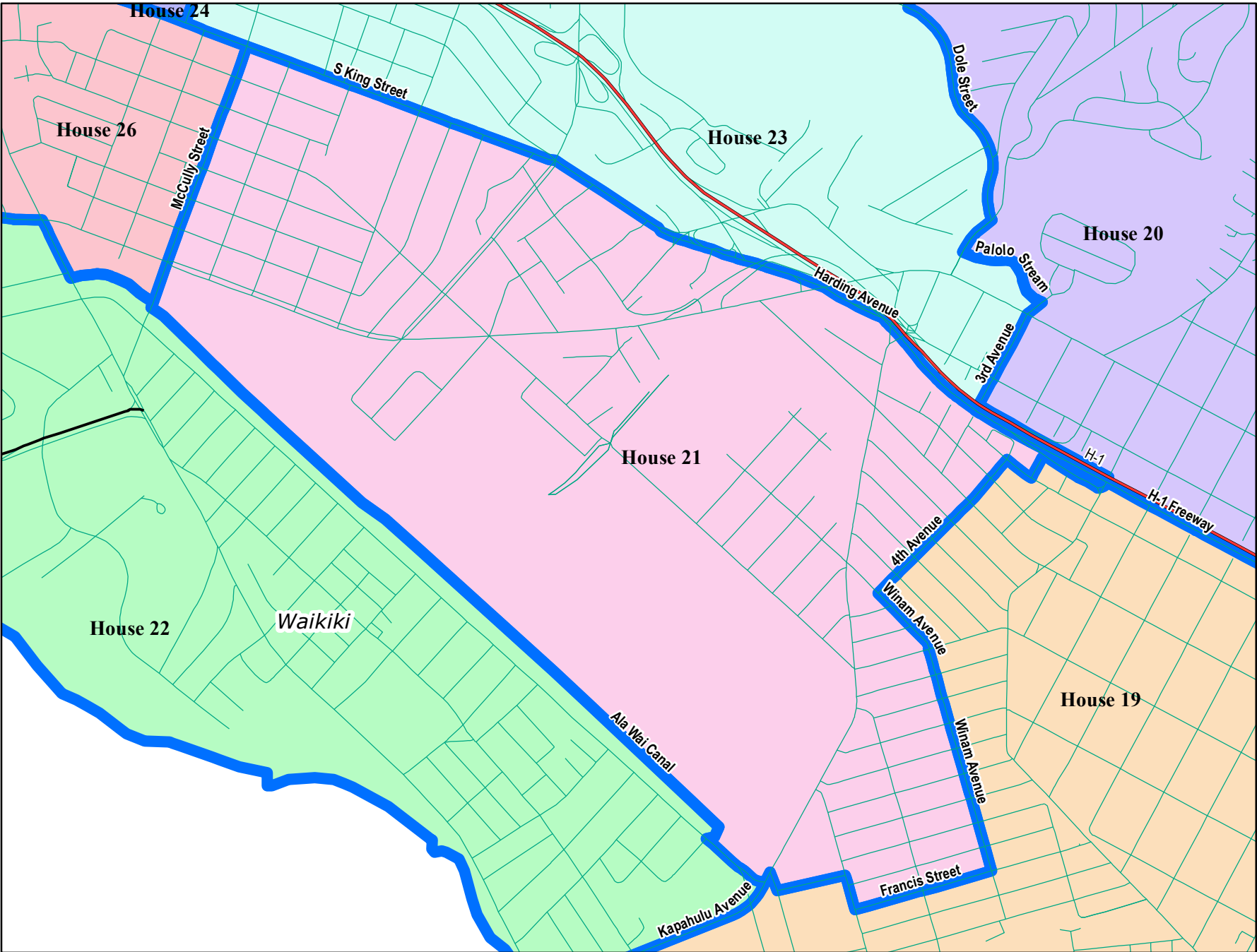
**Legend**

- Dist. Boundary (thick blue line)
- Freeway (red line)
- Major Road (black line)
- Road (thin black line)

**20TH REPRESENTATIVE DISTRICT:** That portion of the island of Oahu for convenience herein referred to as Maunalani Heights, Wilhelmina Rise, Palolo Valley, St. Louis Heights and portion of Kaimuki, more particularly described as follows:

Beginning at the intersection of Koolau Ridge and Waialae Nui Stream and running

- (1) Southwesterly along said stream to Forest Reserve boundary;
- (2) Westerly along said boundary to East Maunalani Heights rim of bluff;
- (3) Southerly along said bluff to Waialae Drive-in fence line;
- (4) Southerly along said fence line to Waialae Avenue;
- (5) Westerly along said avenue to H-1 Freeway;
- (6) Westerly along said freeway to 3rd Avenue extension;
- (7) Northeasterly along said extension to 3rd Avenue;
- (8) Northeasterly along said avenue to Palolo Stream;
- (9) Northwesterly along said stream to Saint Louis Drive;
- (10) Northeasterly along said drive to Dole Street;
- (11) Northerly along said street to Waahila Ridge;
- (12) Northeasterly along said ridge to Koolau Ridge;
- (13) Easterly along said ridge to point of beginning.



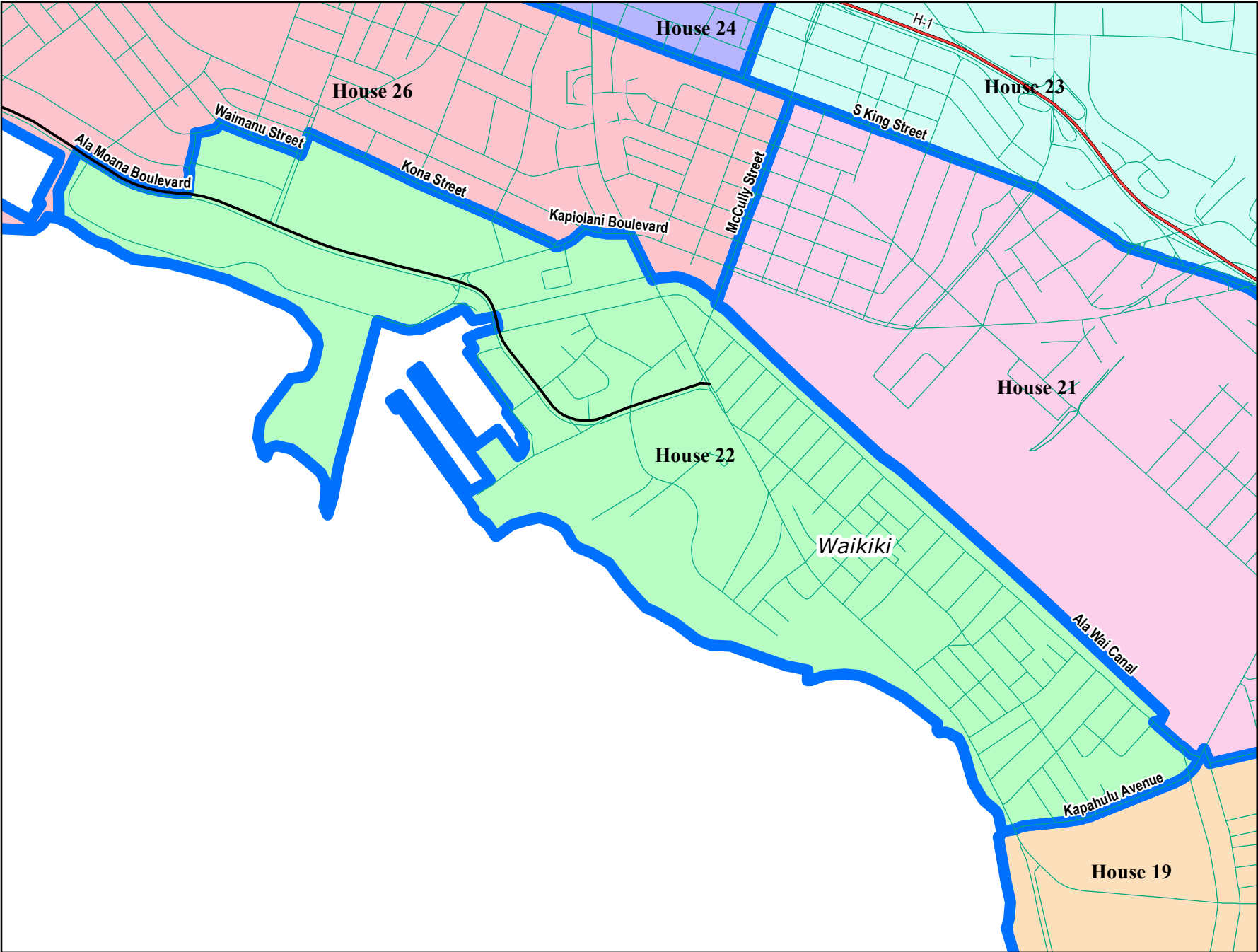
**Legend**

- Dist. Boundary
- Freeway
- Major Road
- Road

**21ST REPRESENTATIVE DISTRICT:** That portion of the island of Oahu for convenience herein referred to as a portion of Kapiolani, Moiliili, McCully, Kaimuki, and Kapahulu, more particularly described as follows:

Beginning at the intersection of H-1 Freeway and Kikeke Ave extension and running

- (1) Southwesterly along said extension to Kikeke Avenue;
- (2) Southwesterly along said avenue to Pahoia Avenue;
- (3) Northwesterly along said avenue to 4th Avenue;
- (4) Southwesterly along said avenue to Winam Avenue;
- (5) Southeasterly along said avenue to Mooheau Avenue;
- (6) Westerly along said avenue to Winam Avenue;
- (7) Southerly along said avenue to Francis Street;
- (8) Westerly along said street to Kanaina Avenue;
- (9) Northerly along said avenue to Hollinger Street;
- (10) Westerly along said street to Leahi Avenue;
- (11) Northerly along said avenue to Kapahulu Avenue;
- (12) Southwesterly along said avenue to Ala Wai Boulevard;
- (13) Northwesterly along said boulevard to Ala Wai Park boundary;
- (14) Easterly along said boundary to Ala Wai Canal;
- (15) Northwesterly along said canal to McCully Street;
- (16) Northerly along said street to S King Street;
- (17) Southeasterly along said street to Harding Avenue;
- (18) Southeasterly along said avenue to H-1 Freeway;
- (19) Southeasterly along said freeway to point of beginning.



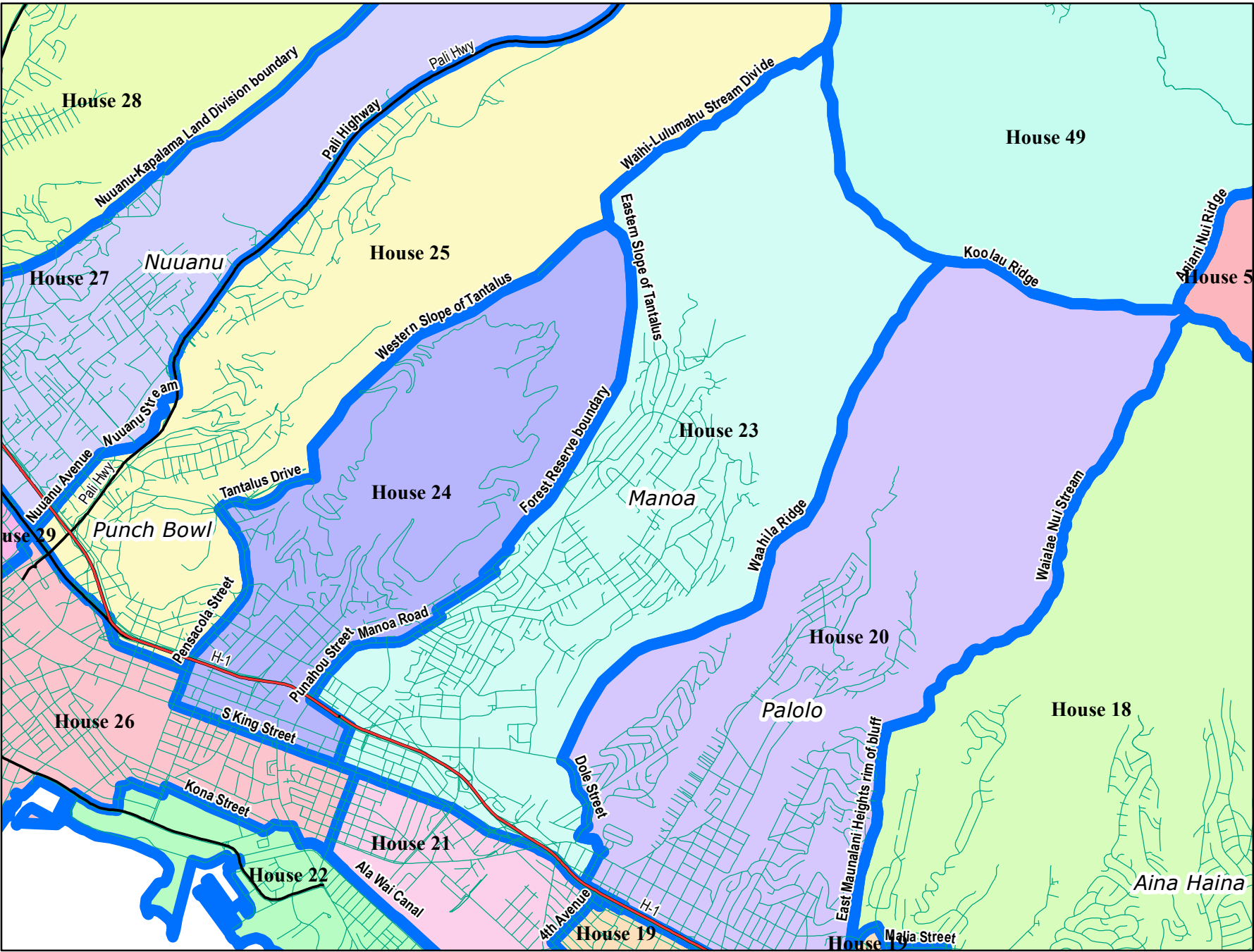
**Legend**

- Dist. Boundary
- Freeway
- Major Road
- Road

**22ND REPRESENTATIVE DISTRICT:** That portion of the island of Oahu for convenience herein referred to as Waikiki and a portion of Kapahulu, Ala Moana and Kakaako, more particularly described as follows:

Beginning at the intersection of Piikoi Street and Kona Street and running

- (1) Southeasterly along said street to Atkinson Drive;
- (2) Northeasterly along said drive to Kapiolani Boulevard;
- (3) Easterly along said boulevard to Kalakaua Avenue;
- (4) Southeasterly along said avenue to Ala Wai Canal;
- (5) Southeasterly along said canal to Ala Wai Park boundary;
- (6) Westerly along said boundary to Ala Wai Boulevard;
- (7) Southeasterly along said boulevard to Kapahulu Avenue;
- (8) Westerly along said avenue to Kapahulu Groin;
- (9) Westerly along said groin to Oahu shoreline;
- (10) Northwesterly along said shoreline to Ala Moana Beach Park boundary;
- (11) Northerly along said boundary to Ala Moana Boulevard;
- (12) Easterly along said boulevard to Queen Street;
- (13) Northerly along said street to unnamed road;
- (14) Northeasterly along said road(s) to Waimanu Street;
- (15) Easterly along said street to Piikoi Street;
- (16) Northerly along said street to point of beginning.



**Legend**

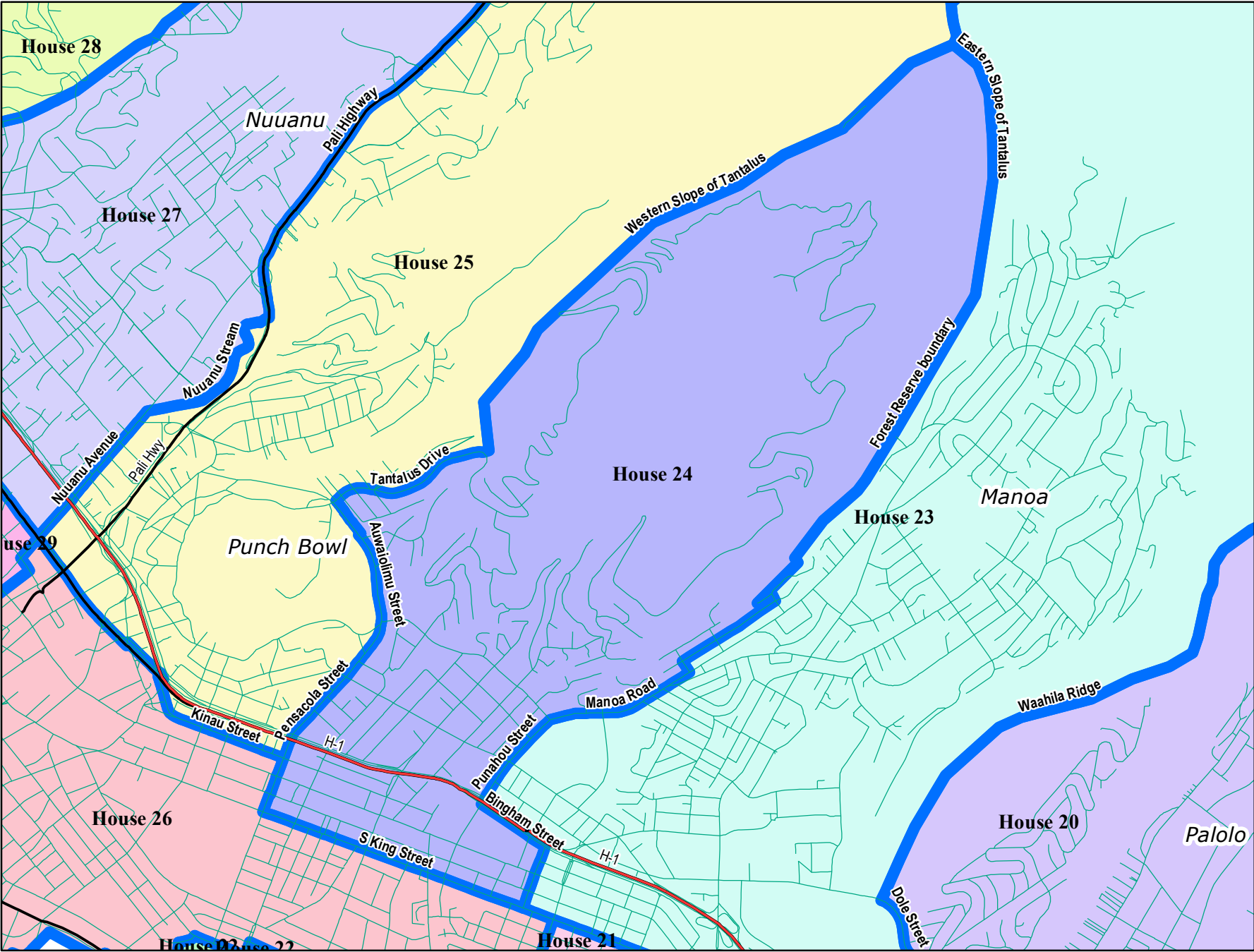
- Dist. Boundary (thick blue line)
- Freeway (red line)
- Major Road (black line)
- Road (thin black line)

**23RD REPRESENTATIVE DISTRICT:** That portion of the island of Oahu for convenience herein referred to as a portion of Manoa, Punahou, University and Moiliili, more particularly described as follows:

Beginning at the intersection of Waihi-Lulumahu Stream Divide and Koolau Ridge and running

- (1) Southeasterly along said ridge to Waahila Ridge;
- (2) Southwesterly along said ridge to Dole Street;
- (3) Southerly along said street to Saint Louis Drive;
- (4) Southwesterly along said drive to Palolo Stream;
- (5) Southeasterly along said stream to 3rd Avenue;
- (6) Southwesterly along said avenue to 3rd Avenue extension;
- (7) Southwesterly along said extension to H-1 Freeway;
- (8) Northwesterly along said freeway to Harding Avenue;
- (9) Northwesterly along said avenue to S King Street;
- (10) Northwesterly along said street to Artesian Street;
- (11) Northerly along said street to Bingham Street;
- (12) Northwesterly along said street to Punahou Street;
- (13) Northeasterly along said street to Manoa Road;
- (14) Easterly along said road to Ventura Street;
- (15) Northwesterly along said street to Ferdinand Avenue;
- (16) Northeasterly along said avenue to Awapuhi Street;
- (17) Westerly along said street to Forest Reserve boundary;
- (18) Northeasterly along said boundary to Eastern Slope of Tantalus;
- (19) Northerly along said slope to Waihi-Lulumahu Stream Divide;
- (20) Northeasterly along said divide to point of beginning.





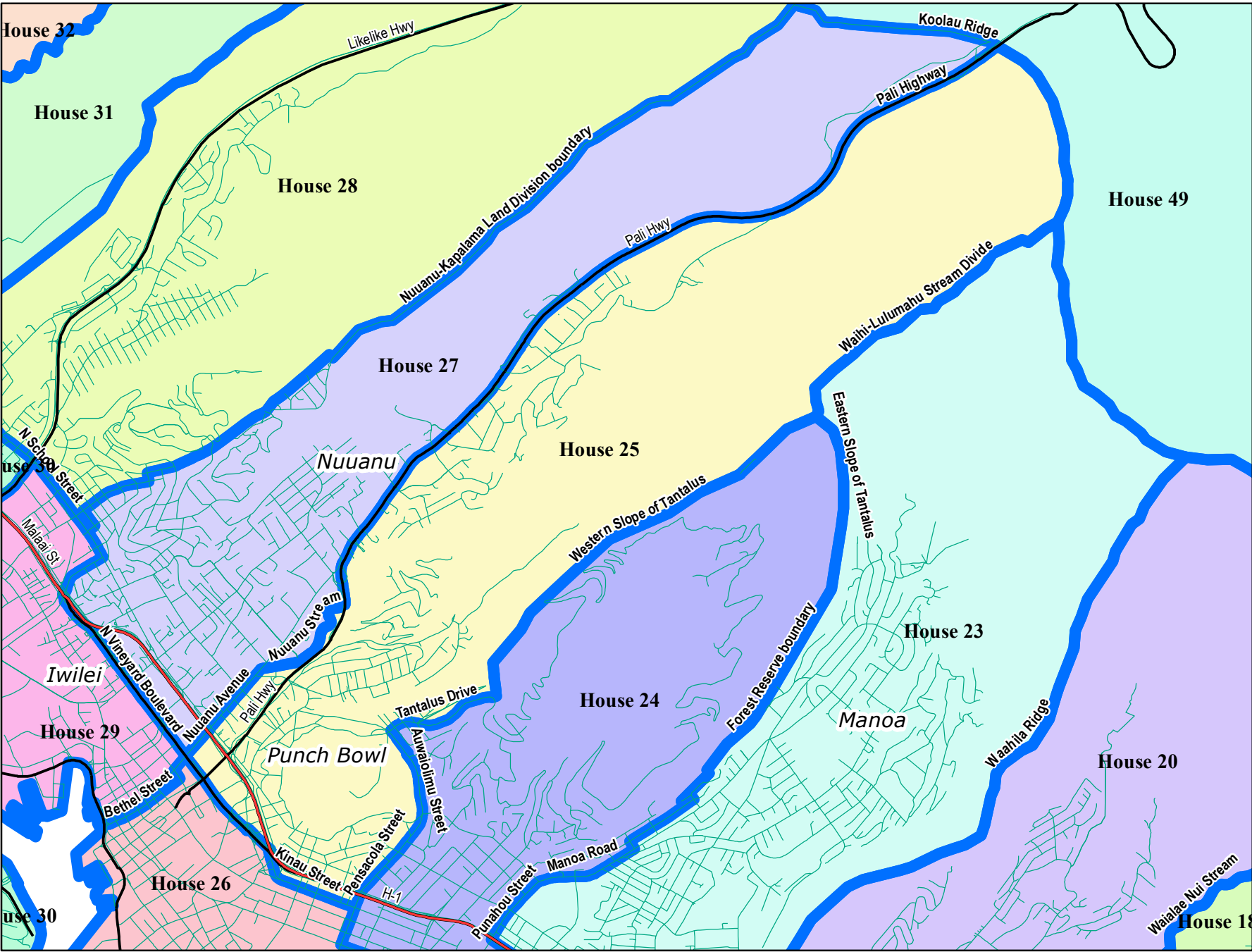
**Legend**

- Dist. Boundary
- Freeway
- Major Road
- Road

**24TH REPRESENTATIVE DISTRICT:** That portion of the island of Oahu for convenience herein referred to as a portion of Moiliili, Makiki, Tantalus, Pawaa, and Punahou more particularly described as follows:

Beginning at the intersection of Western Slope of Tantalus and Eastern Slope of Tantalus and running

- (1) Southerly along said slope to Forest Reserve boundary;
- (2) Southwesterly along said boundary to Awapuhi Street;
- (3) Easterly along said street to Ferdinand Avenue;
- (4) Southwesterly along said avenue to Ventura Street;
- (5) Southeasterly along said street to Manoa Road;
- (6) Westerly along said road to Punahou Street;
- (7) Southwesterly along said street to Bingham Street;
- (8) Southeasterly along said street to Artesian Street;
- (9) Southerly along said street to S King Street;
- (10) Westerly along said street to Pensacola Street;
- (11) Northerly along said street to Young Street;
- (12) Southeasterly along said street to Pensacola Street;
- (13) Northeasterly along said street to Auwaiolimu Street;
- (14) Northerly along said street to unnamed feature;
- (15) Northwesterly along said feature(s) to Tantalus Drive;
- (16) Easterly along said drive to Forest Reserve boundary;
- (17) Northerly along said boundary to Western Slope of Tantalus;
- (18) Northeasterly along said slope to point of beginning.



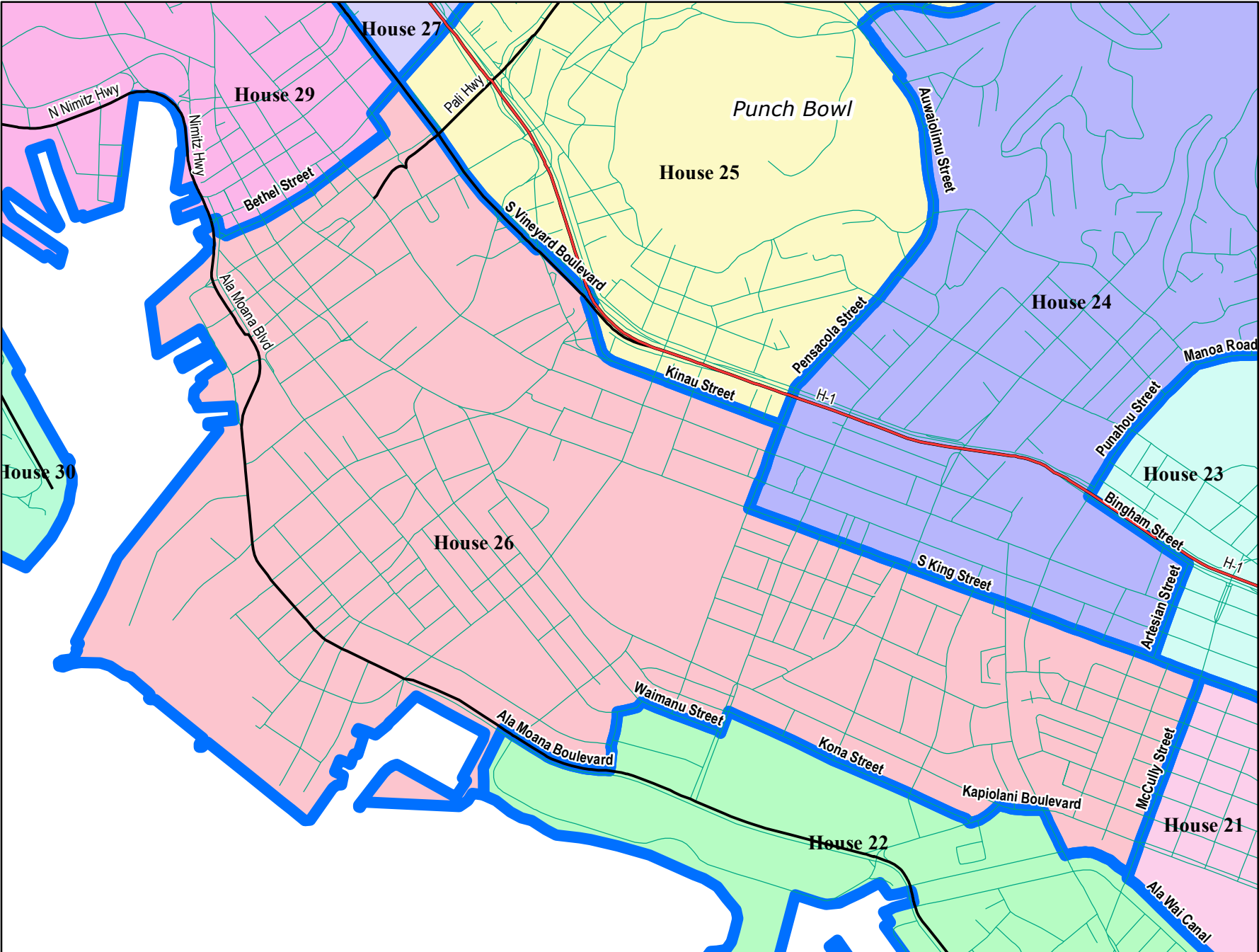
**Legend**

- Dist. Boundary (thick blue line)
- Freeway (red line)
- Major Road (black line)
- Road (thin black line)
- Stream (green line)

**25TH REPRESENTATIVE DISTRICT:** That portion of the island of Oahu for convenience herein referred to as a portion of Makiki, Punchbowl, Nuuanu, Dowsett Highlands, Lower Tantalus, Pacific Heights, and Pauoa, more particularly described as follows:

Beginning at the intersection of Pali Highway and Koolau Ridge and running

- (1) Southerly along said ridge to Waihi-Lulumahu Stream Divide;
- (2) Southwesterly along said divide to Western Slope of Tantalus;
- (3) Southwesterly along said slope to Forest Reserve boundary;
- (4) Southerly along said Forest Reserve bdry to Tantalus Drive;
- (5) Westerly along said drive to unnamed feature;
- (6) Southeasterly along said feature(s) to Auwaiolimu Street;
- (7) Southerly along said street to Pensacola Street;
- (8) Southwesterly along said street to Kinau Street;
- (9) Northwesterly along said street to H-1 Freeway;
- (10) Northerly along said freeway to S Vineyard Boulevard;
- (11) Northwesterly along said boulevard to Nuuanu Avenue;
- (12) Northeasterly along said avenue to Nuuanu Stream;
- (13) Northeasterly along said stream to Pali Highway;
- (14) Northeasterly along said highway to point of beginning.



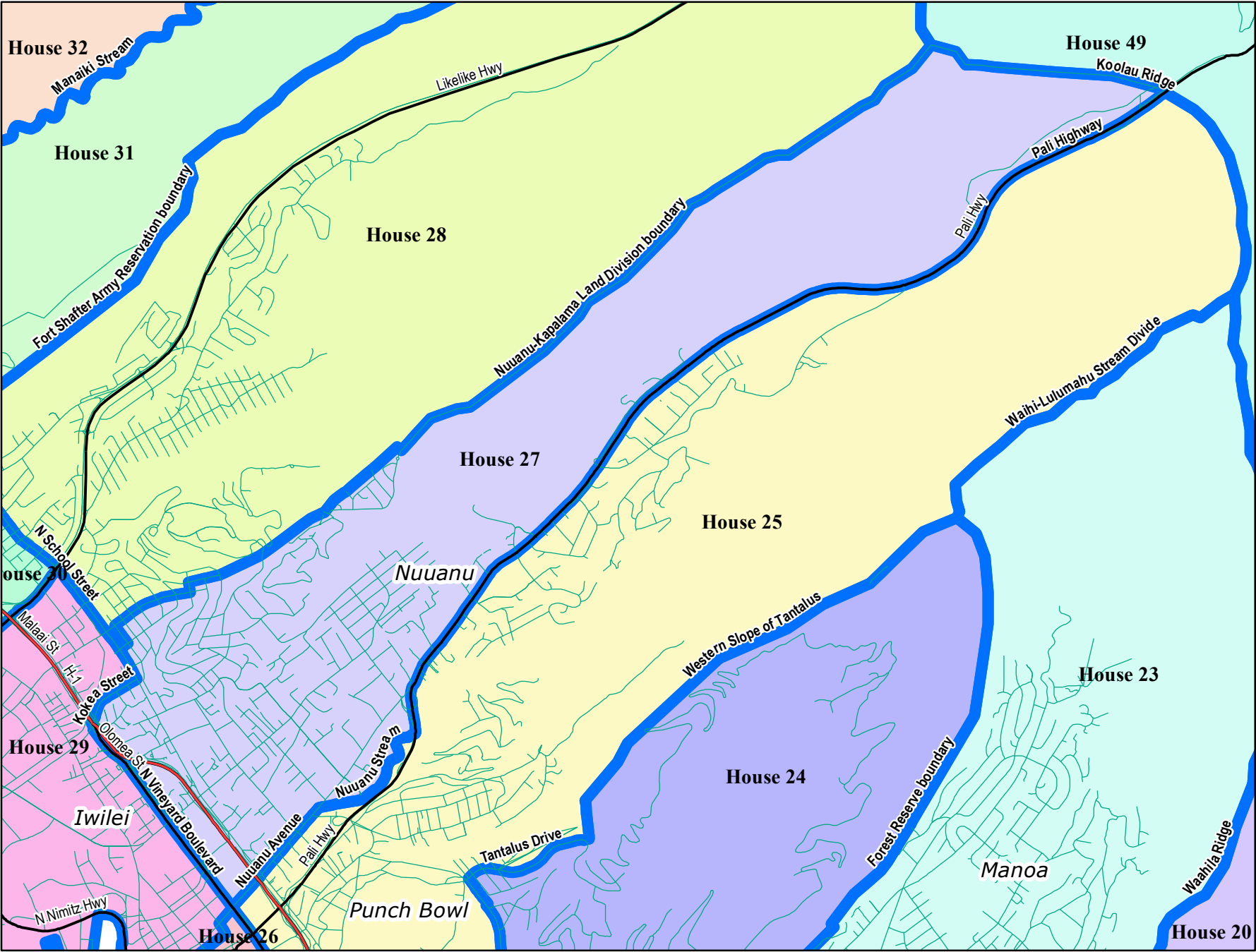
**Legend**

- Dist. Boundary
- Freeway
- Major Road
- Road

**26TH REPRESENTATIVE DISTRICT:** That portion of the island of Oahu for convenience herein referred to as, Downtown and a portion of Ward, Kakaako, Liliha, more particularly described as follows:

Beginning at the intersection of Nuuanu Avenue and S Vineyard Boulevard and running

- (1) Southeasterly along said boulevard to H-1 Freeway;
- (2) Southerly along said freeway to Kinau Street;
- (3) Southeasterly along said street to Pensacola Street;
- (4) Southerly along said street to Young Street;
- (5) Northwesterly along said street to Pensacola Street;
- (6) Southerly along said street to S King Street;
- (7) Easterly along said street to McCully Street;
- (8) Southerly along said street to Ala Wai Canal;
- (9) Westerly along said canal to Kalakaua Avenue;
- (10) Northwesterly along said avenue to Kapiolani Boulevard;
- (11) Westerly along said boulevard to Atkinson Drive;
- (12) Southwesterly along said drive to Kona Street;
- (13) Northwesterly along said street to Piikoi Street;
- (14) Southerly along said street to Waimanu Street;
- (15) Westerly along said street to unnamed road;
- (16) Southwesterly along said road(s) to Queen Street;
- (17) Southerly along said street to Ala Moana Boulevard;
- (18) Westerly along said boulevard to Ala Moana Beach Park boundary;
- (19) Southerly along said boundary to Oahu shoreline;
- (20) Northwesterly along said shoreline to Nuuanu Avenue;
- (21) Northeasterly along said avenue to S Nimitz Highway;
- (22) Southerly along said highway to Bethel Street;
- (23) Northeasterly along said street to Bethel Street extension;
- (24) Northeasterly along said extension to S Kukui Street;
- (25) Northwesterly along said street to Nuuanu Avenue;
- (26) Northeasterly along said avenue to point of beginning.



**Legend**

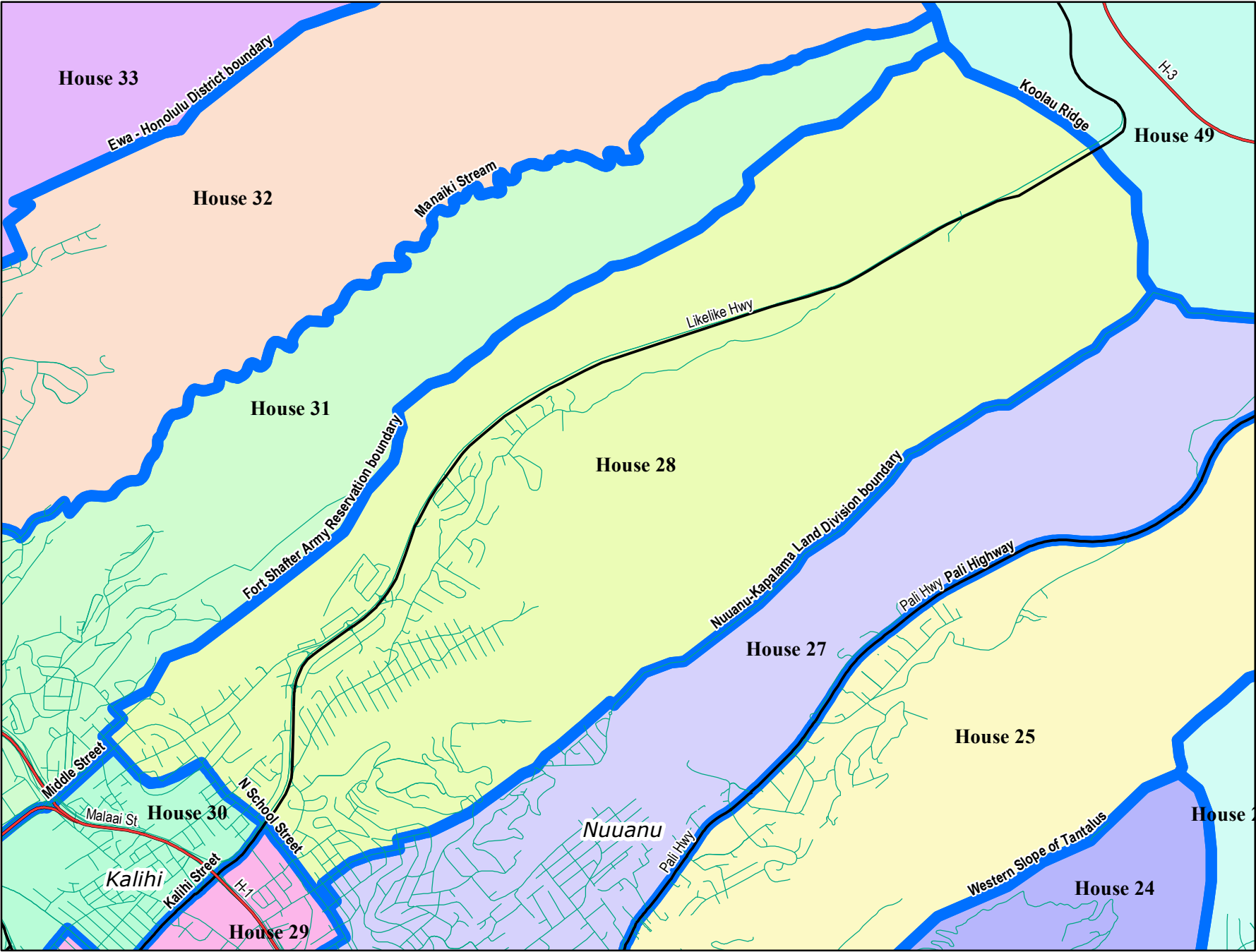
- Dist. Boundary
- Freeway
- Major Road
- Road

**27TH REPRESENTATIVE DISTRICT:** That portion of the island of Oahu for convenience herein referred to as a portion of Nuuanu, Liliha, Pauoa and Alewa Heights, more particularly described as follows:

Beginning at the intersection of Koolau Ridge and Pali Highway and running

- (1) Southwesterly along said highway to Nuuanu Stream;
- (2) Southwesterly along said stream to Nuuanu Avenue;
- (3) Southwesterly along said avenue to N Vineyard Boulevard;
- (4) Northwesterly along said boulevard to Olomea Street;
- (5) Northwesterly along said street to Kokea Street extension;
- (6) Northerly along said extension to Kokea Street;
- (7) Northeasterly along said street to N School Street;
- (8) Northwesterly along said street to Aupuni Street;
- (9) Northeasterly along said street to Ahiahi Street;
- (10) Northwesterly along said street to Houghtailing Street;
- (11) Northeasterly along said street to Naio Street;
- (12) Northerly along said street to Kealia Drive;
- (13) Easterly along said drive to school district boundary;
- (14) Northeasterly along said boundary to Nuuanu-Kapalama Land Division boundary;
- (15) Northeasterly along said boundary to Koolau Ridge;
- (16) Easterly along said ridge to point of beginning.





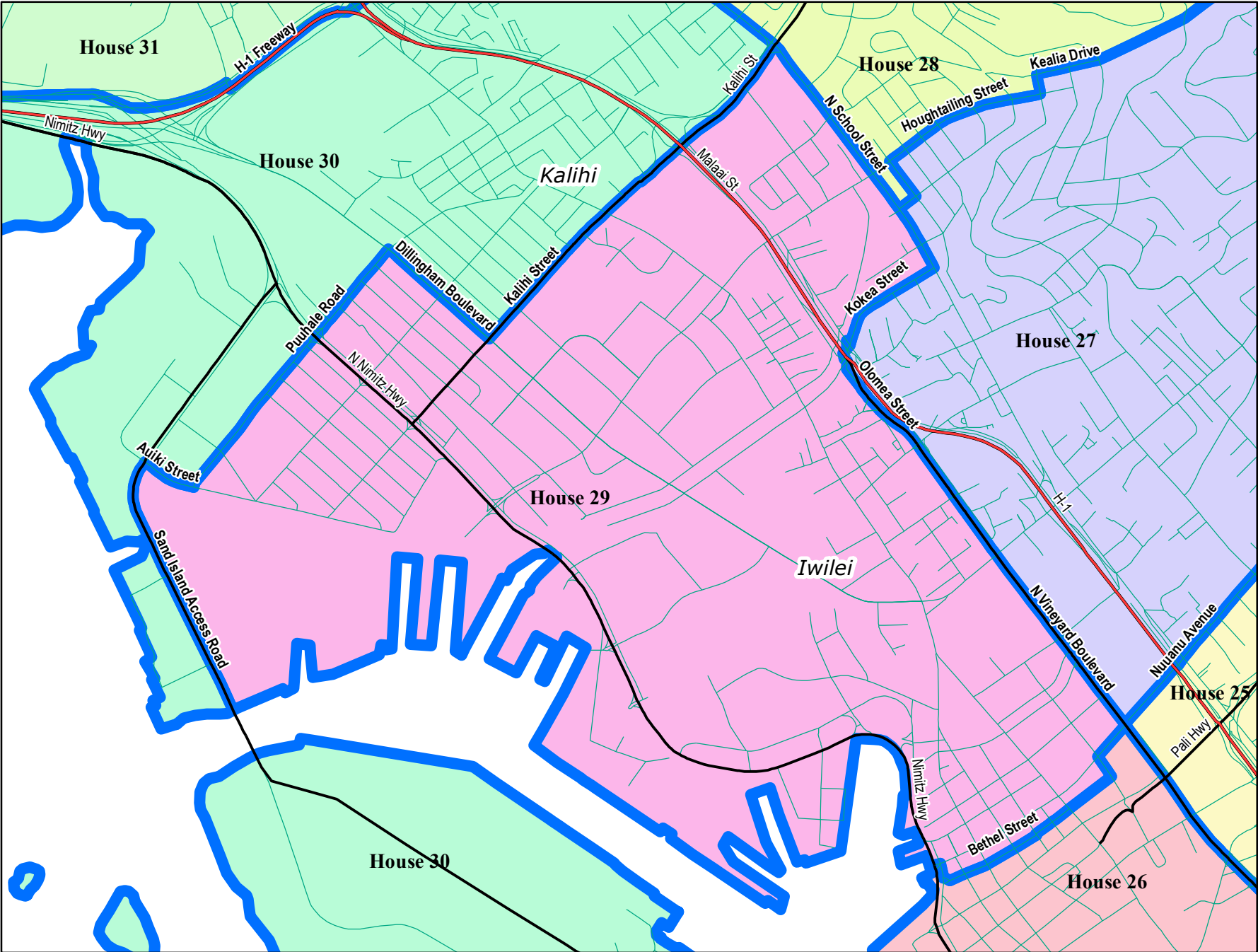
**Legend**

- Dist. Boundary (thick blue line)
- Freeway (red line)
- Major Road (black line)
- Road (thin black line)

**28TH REPRESENTATIVE DISTRICT:** That portion of the island of Oahu for convenience herein referred to as Kapalama and a portion of Kalihi and Kuakini more particularly described as follows:

Beginning at the intersection of unnamed ridge line and Koolau Ridge and running

- (1) Southeasterly along said ridge to Nuuanu-Kapalama Land Division boundary;
- (2) Southwesterly along said boundary to school district boundary;
- (3) Southwesterly along said boundary to Kealia Drive;
- (4) Westerly along said drive to Naio Street;
- (5) Southerly along said street to Houghtailing Street;
- (6) Southwesterly along said street to Ahiahi Street;
- (7) Southeasterly along said street to Aupuni Street;
- (8) Southwesterly along said street to N School Street;
- (9) Northwesterly along said street to unnamed feature;
- (10) Westerly along said feature to Linapuni Street;
- (11) Northwesterly along said street to Rose Street;
- (12) Northwesterly along said street to Meyers Street;
- (13) Northeasterly along said street to Notley Street;
- (14) Northwesterly along said street to Fort Shafter Army Reservation boundary;
- (15) Northeasterly along said boundary to unnamed ridge line;
- (16) Northeasterly along said ridge to point of beginning.



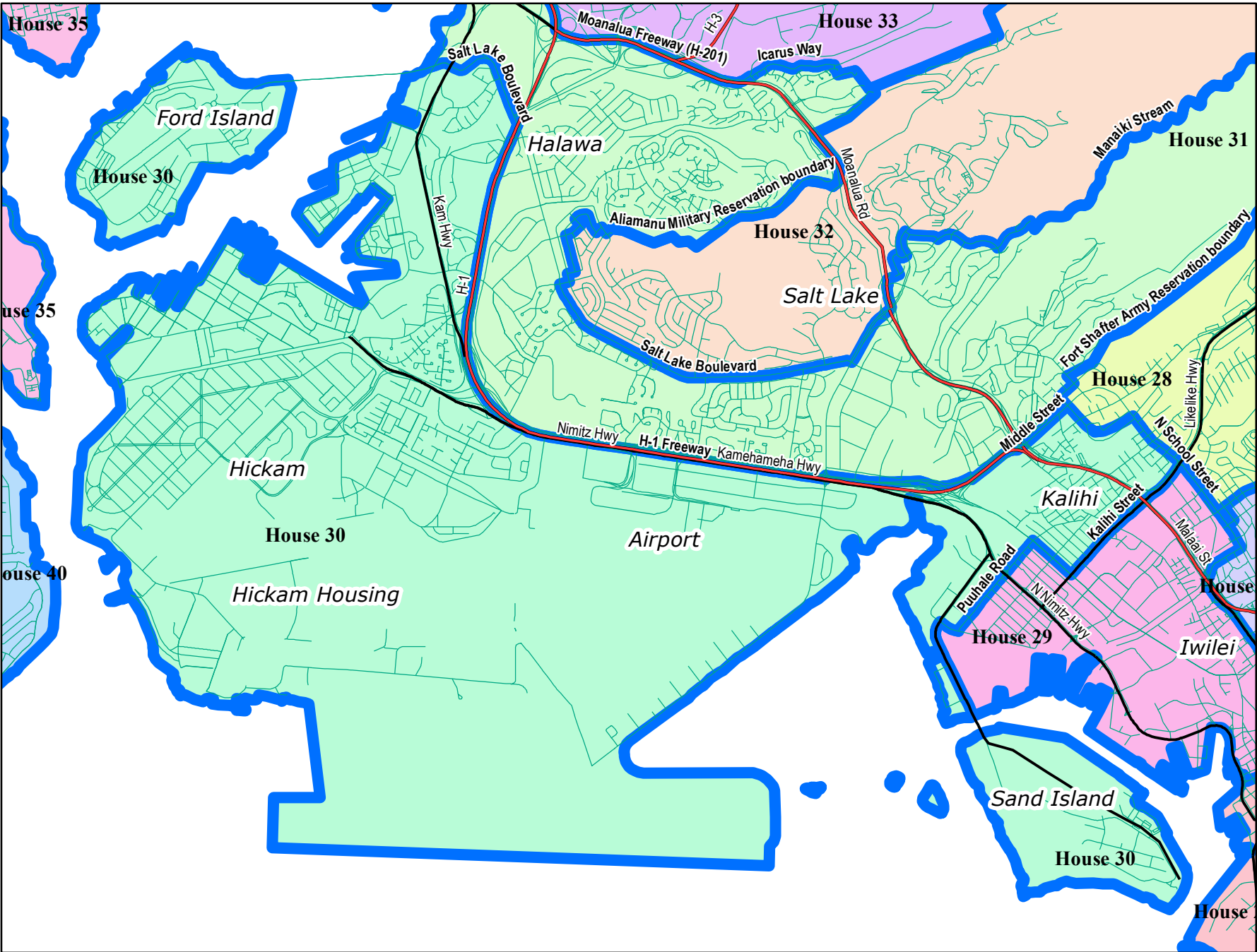
**Legend**

- Dist. Boundary
- Freeway
- Major Road
- Road

**29TH REPRESENTATIVE DISTRICT:** That portion of the island of Oahu for convenience herein referred to as Iwilei, Palama and a portion of Kalihi, more particularly described as follows:

Beginning at the intersection of Likelike Highway and N School Street and running

- (1) Southeasterly along said street to Kokea Street;
- (2) Southwesterly along said street to Kokea Street extension;
- (3) Southerly along said extension to Olomea Street;
- (4) Southeasterly along said street to N Vineyard Boulevard;
- (5) Southeasterly along said boulevard to Nuuanu Avenue;
- (6) Southwesterly along said avenue to N Kukui Street;
- (7) Southeasterly along said street to Bethel Street extension;
- (8) Southwesterly along said extension to Bethel Street;
- (9) Southwesterly along said street to S Nimitz Highway;
- (10) Northerly along said highway to Nuuanu Avenue;
- (11) Southwesterly along said avenue to Oahu shoreline;
- (12) Westerly along said shoreline to Sand Island Access Road;
- (13) Northerly along said road to Auiki Street;
- (14) Southeasterly along said street to Puuhale Road;
- (15) Northeasterly along said road to Kamehameha Highway;
- (16) Southeasterly along said highway to Kalihi Street;
- (17) Northeasterly along said street to Likelike Highway;
- (18) Northeasterly along said highway to point of beginning.



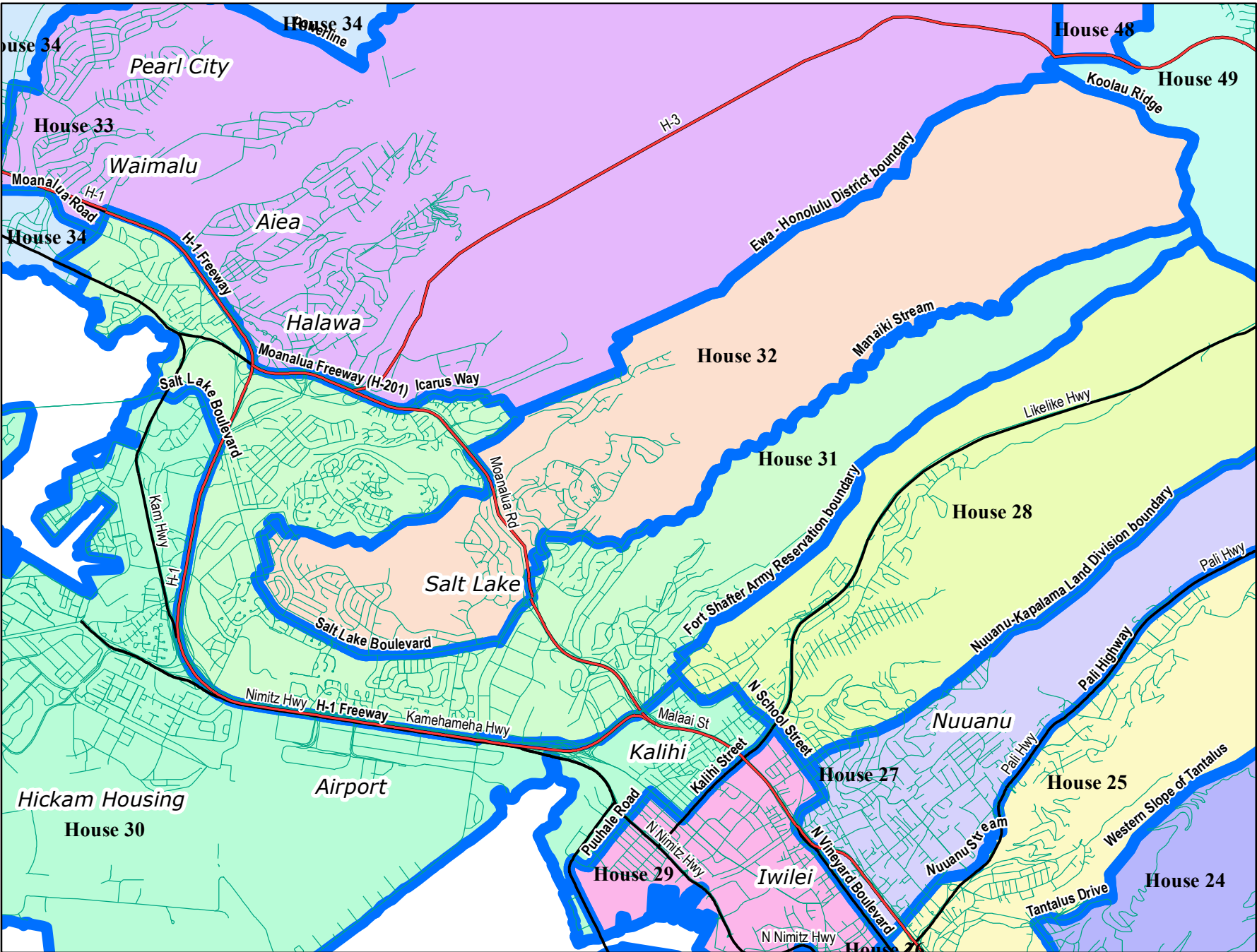
**Legend**

- Dist. Boundary
- Freeway
- Major Road
- Road

**30TH REPRESENTATIVE DISTRICT:** Includes Mokuauea, Mokuoeho, Kahakaaulana, and Sand Island, and that portion of the island of Oahu for convenience herein referred to as a portion of Kapalama, Kalihi, Honolulu International Airport, Pearl Harbor and Hickam Air Force Base, more particularly described as follows:

Beginning at the intersection of Middle Street and Rose Street and running

- (1) Southeasterly along said street to Linapuni Street;
- (2) Southeasterly along said street to unnamed feature;
- (3) Easterly along said feature to N School Street;
- (4) Southeasterly along said street to Likelike Highway;
- (5) Southwesterly along said highway to Kalihi Street;
- (6) Southwesterly along said street to Dillingham Boulevard;
- (7) Northwesterly along said boulevard to Puuhale Road;
- (8) Southwesterly along said road to Auiki Street;
- (9) Northwesterly along said street to Sand Island Access Road;
- (10) Southerly along said road to Oahu shoreline;
- (11) Northwesterly along said shoreline to Admiral Carey (Ford Island) Bridge;
- (12) Easterly along said bridge to Salt Lake Boulevard;
- (13) Southeasterly along said boulevard to H-1 Freeway;
- (14) Southeasterly along said freeway to Moanalua Freeway (H-201);
- (15) Easterly along said freeway to Middle Street;
- (16) Northeasterly along said street to point of beginning.



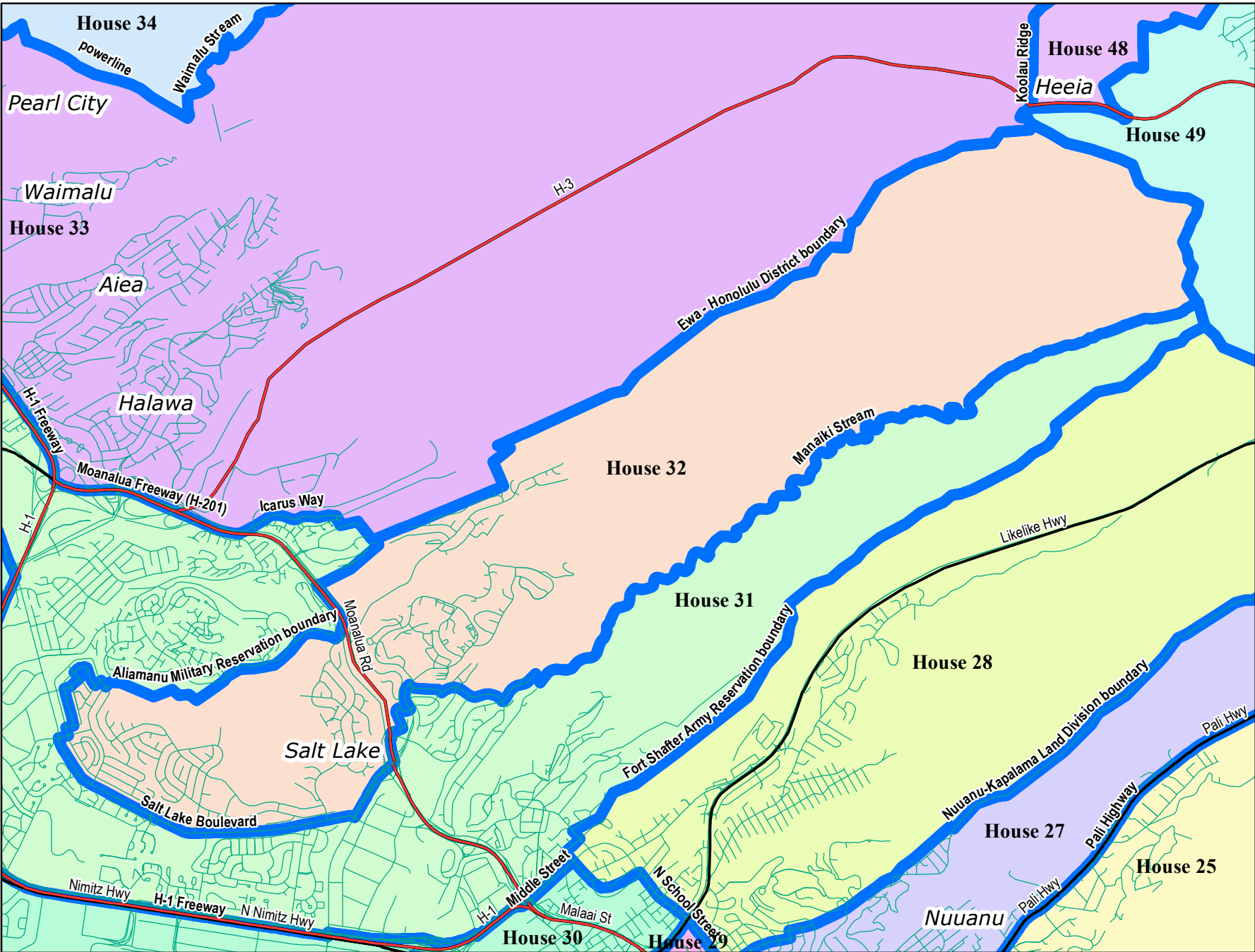
**31ST REPRESENTATIVE DISTRICT:** That portion of the island of Oahu for convenience herein referred to as a portion of Fort Shafter, Mapunapuna, Moanalua Gardens, Salt Lake, and Pearl Harbor, more particularly described as follows:

Beginning at the intersection of Manaiki Stream and Koolau Ridge and running

- (1) Southerly along said ridge to unnamed ridge line;
- (2) Southwesterly along said ridge to Fort Shafter Army Reservation boundary;
- (3) Southwesterly along said boundary to Notley Street;
- (4) Southeasterly along said street to Meyers Street;
- (5) Southwesterly along said street to Rose Street;
- (6) Southeasterly along said street to Middle Street;
- (7) Southwesterly along said street to Moanalua Freeway (H-201);
- (8) Westerly along said freeway to H-1 Freeway;
- (9) Northwesterly along said freeway to Salt Lake Boulevard;
- (10) Northwesterly along said boulevard to Admiral Carey (Ford Island) Bridge;
- (11) Westerly along said bridge to Oahu shoreline;
- (12) Northwesterly along said shoreline to Kalauao Stream;
- (13) Northeasterly along said stream to Kamehameha Highway;
- (14) Northwesterly along said highway to Kaonohi Street;
- (15) Northeasterly along said street to H-1 Freeway;
- (16) Southeasterly along said freeway to Moanalua Freeway (H-201);
- (17) Easterly along said freeway to unnamed road;
- (18) Northeasterly along said road(s) to Icarus Way;
- (19) Easterly along said way to unnamed road;
- (20) Southerly along said road to Tampa Drive;
- (21) Easterly along said drive to Red Hill Naval Reservation boundary;
- (22) Southeasterly along said boundary to Moanalua Golf Club boundary;
- (23) Southwesterly along said boundary to Moanalua Freeway (H-201);
- (24) Southeasterly along said freeway to Aliamanu Military Reservation boundary;
- (25) Westerly along said boundary to Wanaka Street;
- (26) Southwesterly along said street to Likini Street;
- (27) Northwesterly along said street to Ukana Street;
- (28) Southwesterly along said street to Keaka Drive;
- (29) Northwesterly along said drive to Manuwa Drive;
- (30) Southeasterly along said drive to Pakini Street;
- (31) Southwesterly along said street to Keaka Drive;
- (32) Southerly along said drive to Puolo Drive;
- (33) Westerly along said drive to Likini Street;
- (34) Southerly along said street to Maluna Street;
- (35) Westerly along said street to Salt Lake Boulevard;
- (36) Easterly along said boulevard to Puuloa Road;
- (37) Northeasterly along said road to Moanalua Freeway (H-201);
- (38) Northerly along said freeway to Mahiolo Street;
- (39) Northeasterly along said street to Moanalua Stream;
- (40) Northerly along said stream to Mahao Place;
- (41) Northerly along said place to Ala Mahamoe Street;



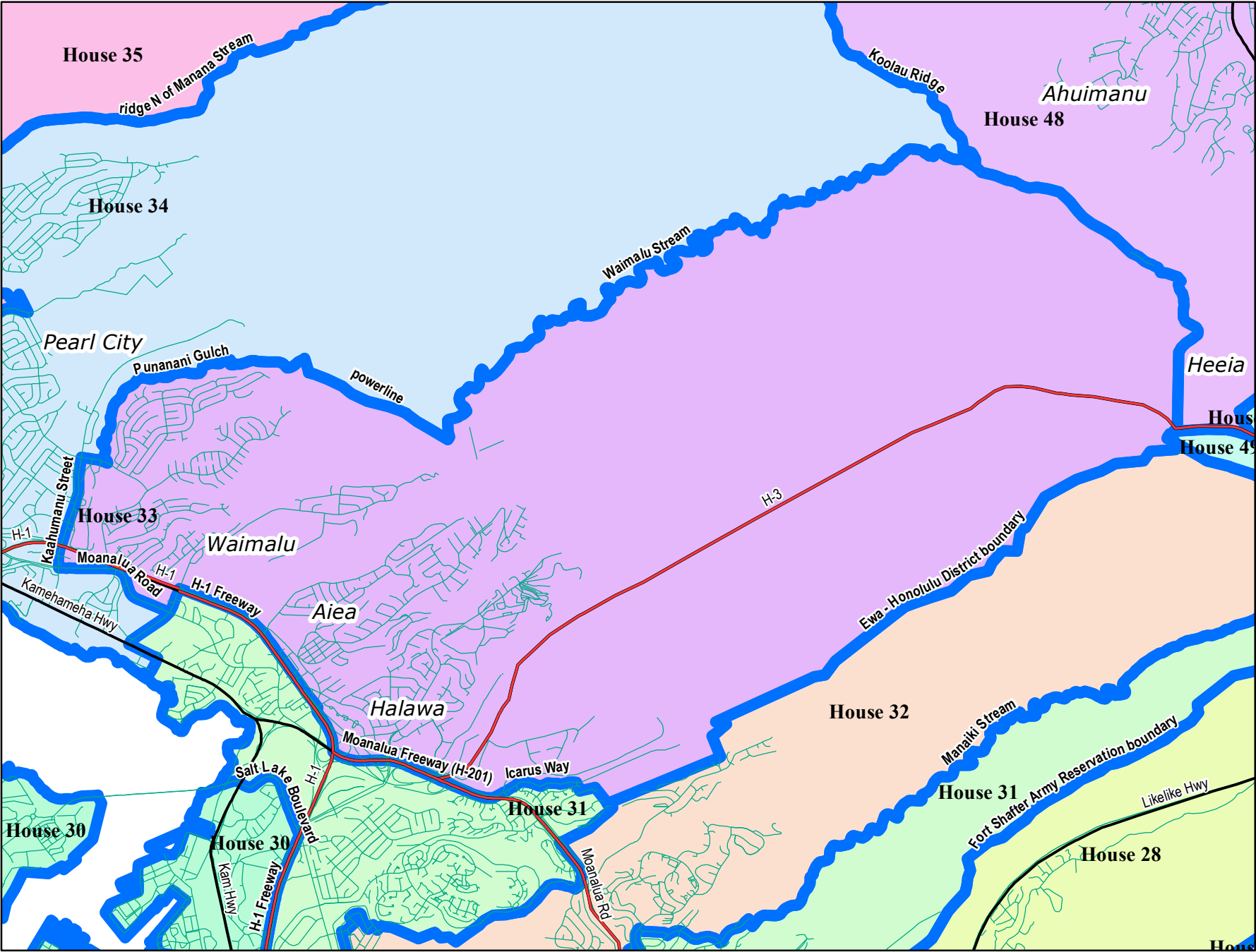
- (42) Easterly along said street to Jarrett White Road;
- (43) Northerly along said road to Apona Street;
- (44) Easterly along said street to Ala Mahamoe Street;
- (45) Easterly along said street to Onipaa Street;
- (46) Northeasterly along said street to Tax Plat 1-1-012 boundary;
- (47) Southeasterly along said boundary to Manaiki Stream;
- (48) Northeasterly along said stream to point of beginning.



**32ND REPRESENTATIVE DISTRICT:** That portion of the island of Oahu for convenience herein referred to as a portion of Moanalua, Salt Lake, Aliamanu, Tripler Army Hospital, more particularly described as follows:

Beginning at the intersection of Ewa - Honolulu District boundary and Koolau Ridge and running

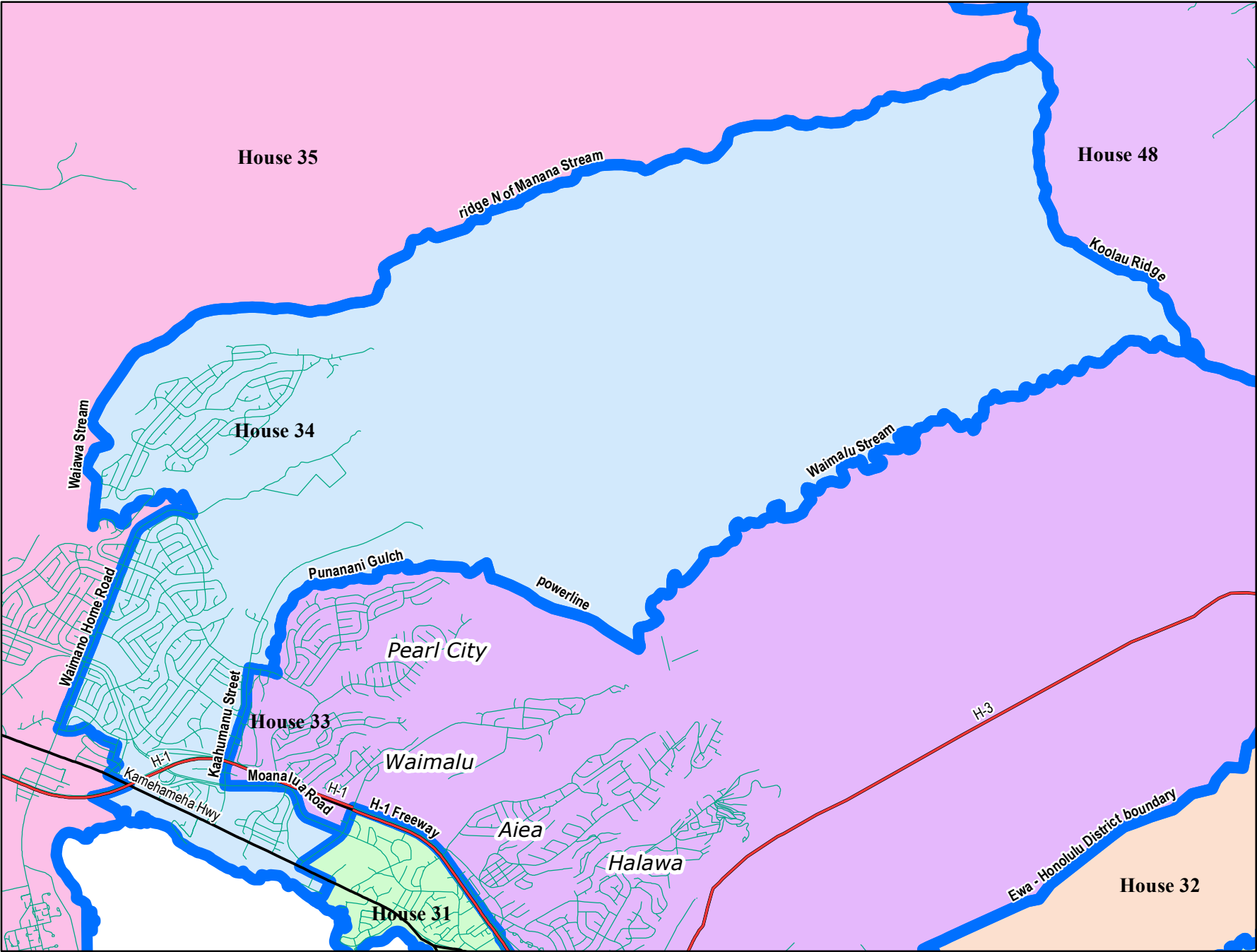
- (1) Southeasterly along said ridge to Manaiki Stream;
- (2) Southwesterly along said stream to Tax Plat 1-1-012 boundary;
- (3) Northwesterly along said boundary to Onipaa Street;
- (4) Southwesterly along said street to Ala Mahamoe Street;
- (5) Westerly along said street to Apona Street;
- (6) Westerly along said street to Jarrett White Road;
- (7) Southerly along said road to Ala Mahamoe Street;
- (8) Westerly along said street to Mahaoo Place;
- (9) Southerly along said place to Moanalua Stream;
- (10) Southerly along said stream to Mahiole Street;
- (11) Southwesterly along said street to Moanalua Freeway (H-201);
- (12) Southerly along said freeway to Puuloa Road;
- (13) Southwesterly along said road to Salt Lake Boulevard;
- (14) Westerly along said boulevard to Maluna Street;
- (15) Easterly along said street to Likini Street;
- (16) Northerly along said street to Puolo Drive;
- (17) Easterly along said drive to Keaka Drive;
- (18) Northerly along said drive to Pakini Street;
- (19) Northeasterly along said street to Manuwa Drive;
- (20) Northwesterly along said drive to Keaka Drive;
- (21) Southeasterly along said drive to Ukana Street;
- (22) Northeasterly along said street to Likini Street;
- (23) Southeasterly along said street to Wanaka Street;
- (24) Northeasterly along said street to Aliamanu Military Reservation boundary;
- (25) Easterly along said boundary to Moanalua Freeway (H-201);
- (26) Northwesterly along said freeway to Moanalua Golf Club boundary;
- (27) Northeasterly along said boundary to Red Hill Naval Reservation boundary;
- (28) Northeasterly along said boundary to Ewa - Honolulu District boundary;
- (29) Northeasterly along said boundary to point of beginning.



**33RD REPRESENTATIVE DISTRICT:** That portion of the island of Oahu for convenience herein referred to as Halawa, Waimalu, Aiea, and a portion of Pearl City, Royal Summit, and Newtown, more particularly described as follows:

Beginning at the intersection of Waimalu Stream and Koolau Ridge and running

- (1) Southeasterly along said ridge to Ewa - Honolulu District boundary;
- (2) Southwesterly along said boundary to Red Hill Naval Reservation boundary;
- (3) Southwesterly along said boundary to Tampa Drive;
- (4) Westerly along said drive to unnamed road;
- (5) Northerly along said road to Icarus Way;
- (6) Westerly along said way to unnamed road;
- (7) Southwesterly along said road(s) to Moanalua Freeway (H-201);
- (8) Westerly along said freeway to H-1 Freeway;
- (9) Northwesterly along said freeway to Kaonohi Street;
- (10) Southwesterly along said street to Moanalua Road;
- (11) Westerly along said road to Kaahumanu Street;
- (12) Northerly along said street to Komo Mai Drive;
- (13) Easterly along said drive to Punanani Gulch;
- (14) Northeasterly along said gulch to powerline;
- (15) Southeasterly along said powerline to Waimalu Stream;
- (16) Northeasterly along said stream to Aiea Stream;
- (17) Easterly along said stream to Waimalu Stream;
- (18) Southeasterly along said stream to point of beginning.



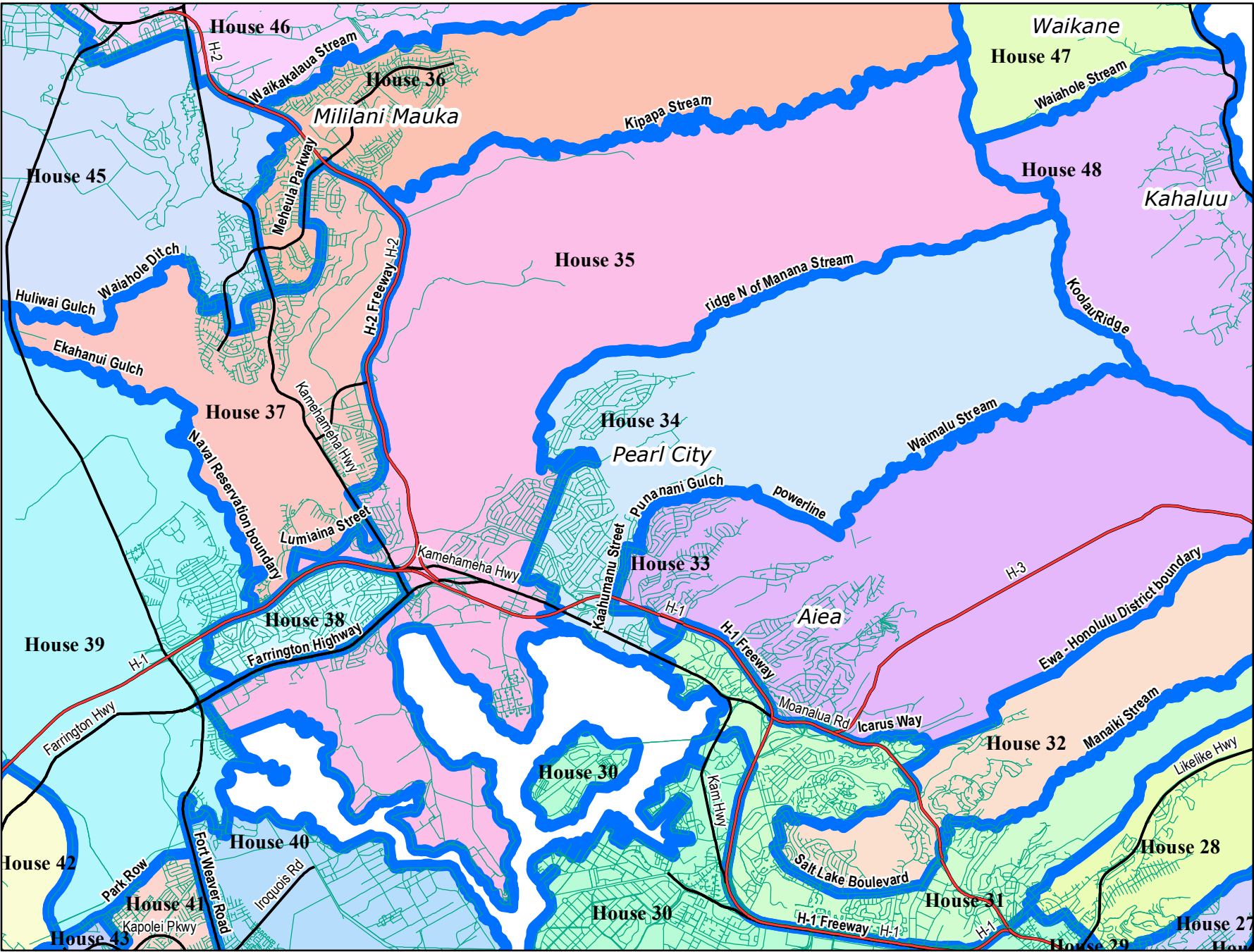
**Legend**

- Dist. Boundary (thick blue line)
- Freeway (red line)
- Major Road (black line)
- Road (thin black line)
- Stream (green line)

**34TH REPRESENTATIVE DISTRICT:** That portion of the island of Oahu for convenience herein referred to as a portion of Pearlridge, Pearl City, Waimalu, and Momilani and Pacific Palisades, more particularly described as follows:

Beginning at the intersection of ridge N of Manana Stream and Koolau Ridge and running

- (1) Southeasterly along said ridge to Waimalu Stream;
- (2) Northwesterly along said stream to Aiea Stream;
- (3) Westerly along said stream to Waimalu Stream;
- (4) Southwesterly along said stream to powerline;
- (5) Northwesterly along said powerline to Punanani Gulch;
- (6) Southwesterly along said gulch to Komo Mai Drive;
- (7) Westerly along said drive to Kaahumanu Street;
- (8) Southerly along said street to Moanalua Road;
- (9) Easterly along said road to Kaonohi Street;
- (10) Southwesterly along said street to Kamehameha Highway;
- (11) Southeasterly along said highway to Kalauao Stream;
- (12) Southwesterly along said stream to Oahu shoreline;
- (13) Northwesterly along said shoreline to Waiiau Stream;
- (14) Northwesterly along said stream to H-1 Freeway;
- (15) Easterly along said freeway to Kamehameha Highway;
- (16) Northwesterly along said highway to Puu Poni Street;
- (17) Northeasterly along said street to Puu Kula Drive;
- (18) Northwesterly along said drive to Puu Ulaula Street;
- (19) Northerly along said street to Puu Hina Place;
- (20) Westerly along said place to Puu Hina Place extension;
- (21) Northwesterly along said extension to Pearl City Stream;
- (22) Northwesterly along said stream to Hoolaulea Street;
- (23) Westerly along said street to Waimano Home Road;
- (24) Northeasterly along said road to Hookiekie Street extension;
- (25) Northwesterly along said extension to Waimano Stream;
- (26) Westerly along said stream to Naval Reservation boundary;
- (27) Northerly along said boundary to Waiawa Stream;
- (28) Northerly along said stream to ridge N of Manana Stream;
- (29) Easterly along said ridge to point of beginning.



**Legend**

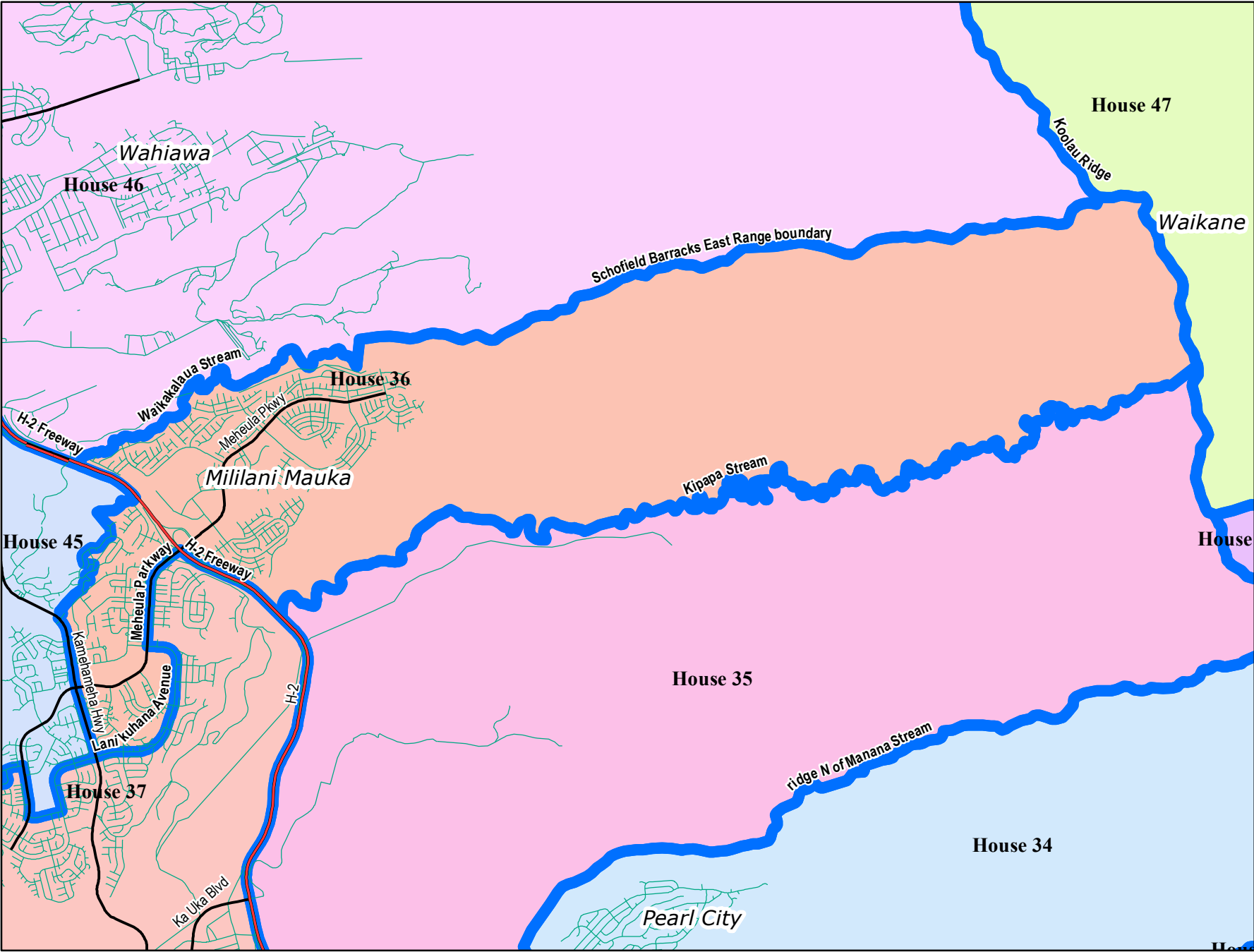
- Dist. Boundary
- Freeway
- Major Road
- Road



**35TH REPRESENTATIVE DISTRICT:** That portion of the island of Oahu for convenience herein referred to as a portion of Pearl City and Waipio, Manana, and Naval Station Pearl Harbor, more particularly described as follows:

Beginning at the intersection of Kipapa Stream and Koolau Ridge and running

- (1) Southeasterly along said ridge to ridge N of Manana Stream;
- (2) Westerly along said ridge to Waiawa Stream;
- (3) Southerly along said stream to Naval Reservation boundary;
- (4) Southerly along said boundary to Waimano Stream;
- (5) Easterly along said stream to Hookiekie Street extension;
- (6) Southeasterly along said extension to Waimano Home Road;
- (7) Southwesterly along said road to Hoolaulea Street;
- (8) Easterly along said street to Pearl City Stream;
- (9) Southeasterly along said stream to Puu Hina Place extension;
- (10) Southeasterly along said extension to Puu Hina Place;
- (11) Easterly along said place to Puu Ulaula Street;
- (12) Southerly along said street to Puu Kula Drive;
- (13) Southeasterly along said drive to Puu Poni Street;
- (14) Southwesterly along said street to Kamehameha Highway;
- (15) Southeasterly along said highway to H-1 Freeway;
- (16) Westerly along said freeway to Waiau Stream;
- (17) Southeasterly along said stream to Oahu shoreline;
- (18) Westerly along said shoreline to Submerged water boundary within Pearl Harbor;
- (19) Westerly along said boundary to Oahu shoreline;
- (20) Southeasterly along said shoreline to unnamed feature;
- (21) Southwesterly along said feature to West Loch Estate CDP boundary;
- (22) Northwesterly along said boundary to unnamed road;
- (23) Northwesterly along said road to Kumimi Street;
- (24) Westerly along said street to Kaihuopalaai Street;
- (25) Northwesterly along said street to Kaihuopalaai Street extension;
- (26) Northwesterly along said extension to Fort Weaver Road;
- (27) Northerly along said road to Farrington Highway;
- (28) Northeasterly along said highway to Kamehameha Highway;
- (29) Northwesterly along said highway to H-1 Freeway;
- (30) Westerly along said freeway to Cane Haul Road;
- (31) Northerly along said road to Paiwa Street;
- (32) Northerly along said street to Lumiaina Street;
- (33) Easterly along said street to Lumiauau Street;
- (34) Southeasterly along said street to Kamehameha Highway;
- (35) Northwesterly along said highway to Waipio Uka Street;
- (36) Northeasterly along said street to Mohalu Street extension;
- (37) Easterly along said street extension to H-2 Freeway;
- (38) Northerly along said freeway to Kipapa Stream;
- (39) Easterly along said stream to point of beginning.



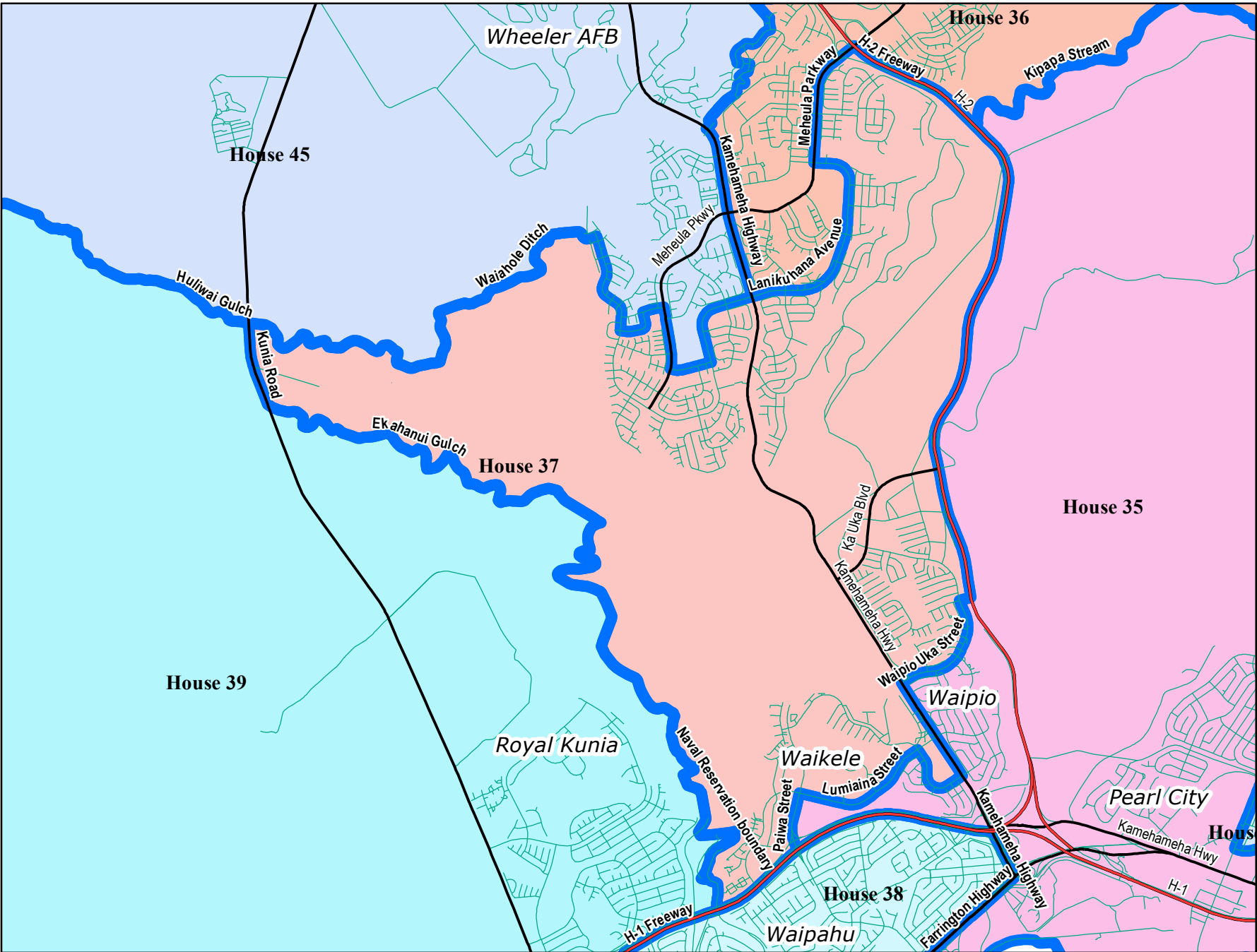
**Legend**

- Dist. Boundary
- Freeway
- Major Road
- Road

**36TH REPRESENTATIVE DISTRICT:** That portion of the island of Oahu for convenience herein referred to as a portion of Mililani Mauka, Mililani, and Waipio Acres, more particularly described as follows:

Beginning at the intersection of Schofield Barracks East Range boundary and Koolau Ridge and running

- (1) Southeasterly along said ridge to Kipapa Stream;
- (2) Westerly along said stream to H-2 Freeway;
- (3) Northwesterly along said freeway to Meheula Parkway;
- (4) Southerly along said parkway to Lanikuhana Avenue;
- (5) Southwesterly along said avenue to Kamehameha Highway;
- (6) Northerly along said highway to unnamed stream;
- (7) Northeasterly along said stream(s) to Wainihi Street;
- (8) Northerly along said street to Waimakua Drive;
- (9) Northeasterly along said drive to Waipono Street;
- (10) Northerly along said street to Waipono Place;
- (11) Westerly along said place to Waipono Pl extension;
- (12) Westerly along said extension to Wailawa Street;
- (13) Northeasterly along said street to Waioni Street;
- (14) Northerly along said street to Waioni Place;
- (15) Northwesterly along said place to Waioni Pl extension;
- (16) Northwesterly along said extension to Waiakakalaua Stream;
- (17) Easterly along said stream to Waikele Stream;
- (18) Northeasterly along said stream to H-2 Freeway;
- (19) Northwesterly along said freeway to Waikakalaua Stream;
- (20) Easterly along said stream to Schofield Barracks East Range boundary;
- (21) Easterly along said boundary to point of beginning.



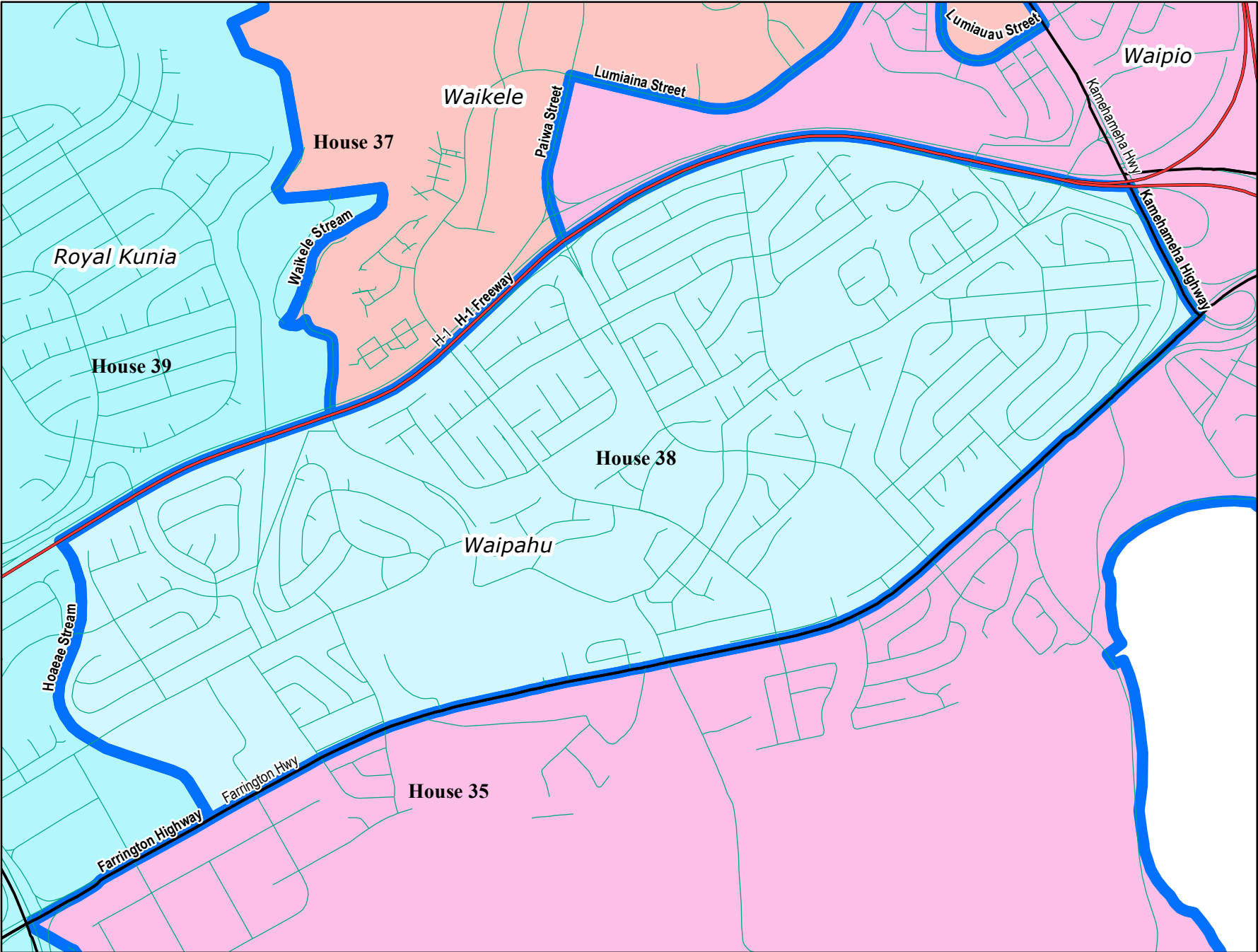
**Legend**

- Dist. Boundary
- Freeway
- Major Road
- Road

**37TH REPRESENTATIVE DISTRICT:** That portion of the island of Oahu for convenience herein referred to as a portion of Waipio, Mililani, and Waikele, more particularly described as follows:

Beginning at the intersection of Meheula Parkway and H-2 Freeway and running

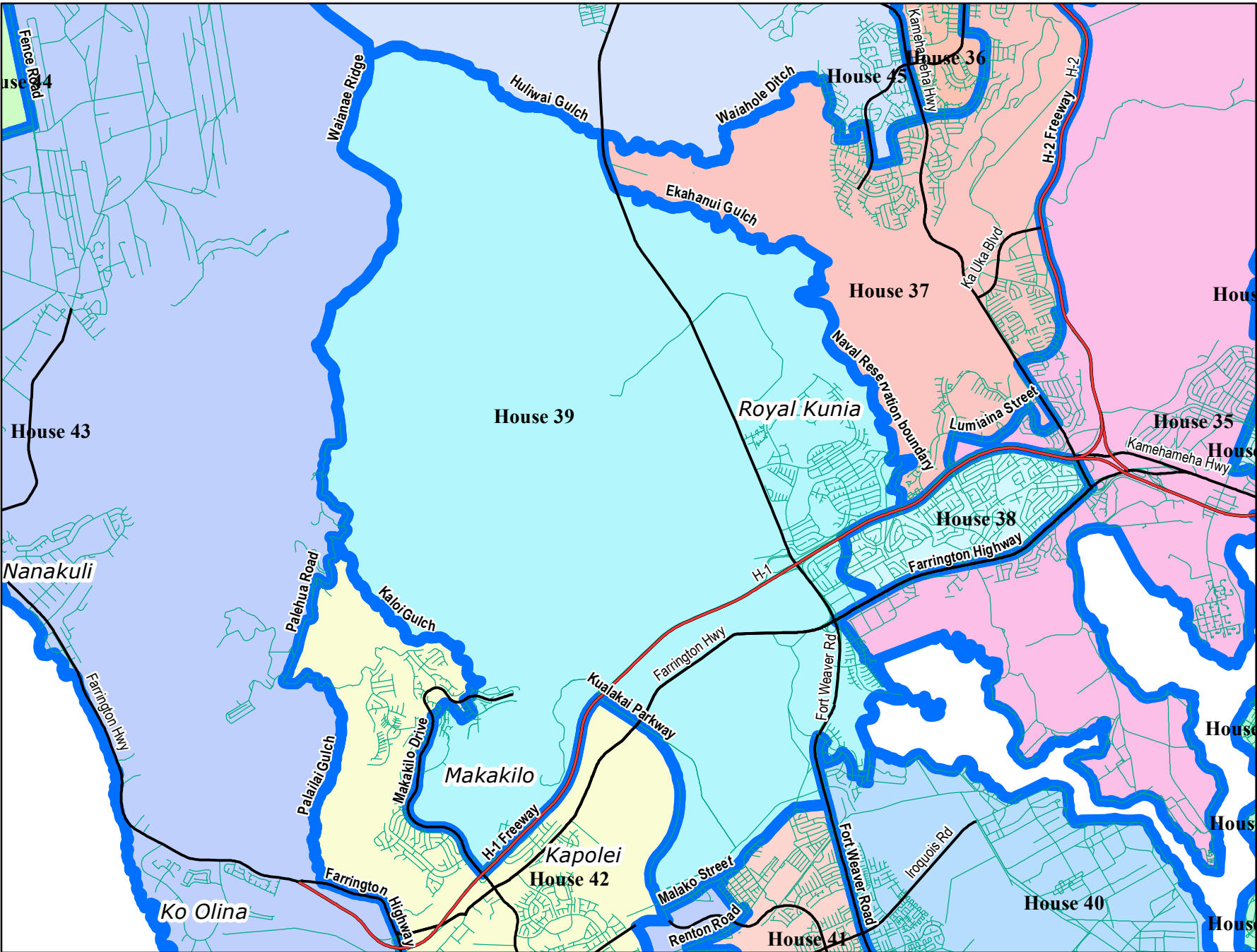
- (1) Southerly along said freeway to Mohalu Street extension;
- (2) Westerly along said street extension to Waipio Uka Street;
- (3) Southwesterly along said street to Kamehameha Highway;
- (4) Southeasterly along said highway to Lumiauu Street;
- (5) Northwesterly along said street to Lumiaina Street;
- (6) Westerly along said street to Paiwa Street;
- (7) Southerly along said street to Cane Haul Road;
- (8) Southerly along said road to H-1 Freeway;
- (9) Southwesterly along said freeway to Wainui Road;
- (10) Northerly along said road to Waikele CDP boundary;
- (11) Westerly along said boundary to Waikele Stream;
- (12) Northeasterly along said stream to Naval Reservation boundary;
- (13) Northwesterly along said boundary to Military Reservation boundary;
- (14) Northwesterly along said boundary to Ekahanui Gulch;
- (15) Westerly along said gulch to Kunia Road;
- (16) Northerly along said road to Huliwai Gulch;
- (17) Easterly along said gulch to Waiahole Ditch;
- (18) Northeasterly along said ditch to Lanikuhana Avenue;
- (19) Southerly along said avenue to Mahapili Street;
- (20) Northeasterly along said street to Kamaio Street;
- (21) Easterly along said street to Meheula Parkway;
- (22) Southerly along said parkway to Keaoopua Street;
- (23) Easterly along said street to Lanikuhana Avenue;
- (24) Northeasterly along said avenue to Meheula Parkway;
- (25) Northerly along said parkway to point of beginning.



**38TH REPRESENTATIVE DISTRICT:** That portion of the island of Oahu for convenience herein referred to as a portion of Waipahu, more particularly described as follows:

Beginning at the intersection of H-1 Freeway and Kamehameha Highway and running

- (1) Southeasterly along said highway to Farrington Highway;
- (2) Southwesterly along said highway to drainage channel;
- (3) Northwesterly along said stream to H-1 Freeway;
- (4) Easterly along said freeway to point of beginning.



**Legend**

- Dist. Boundary (thick blue line)
- Freeway (red line)
- Major Road (black line)
- Road (thin black line)

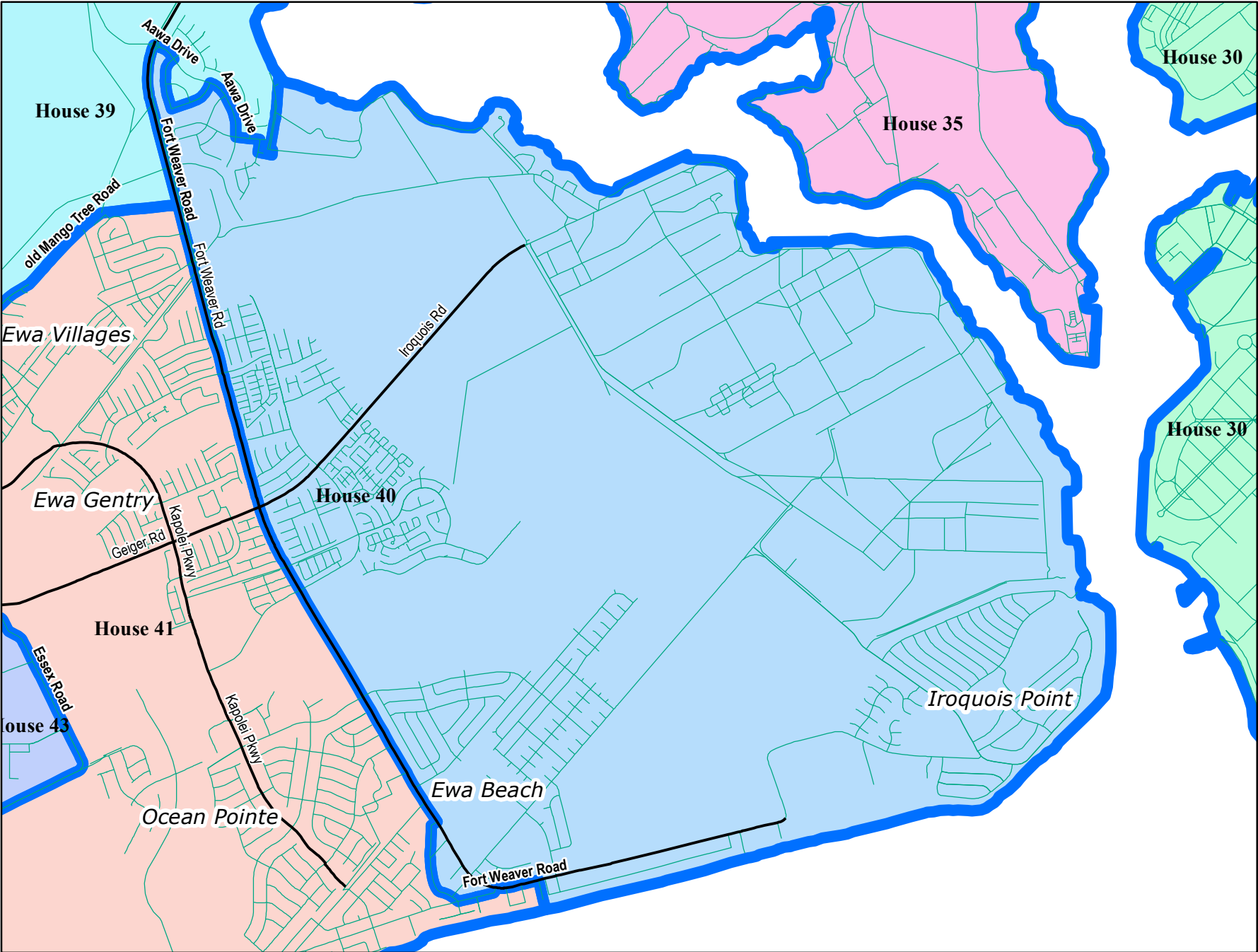


**39TH REPRESENTATIVE DISTRICT:** Includes Laulaunui Island and that portion of the island of Oahu for convenience herein referred to as a portion of Waipahu, Royal Kunia, Village Park and Makakilo, and West Loch Estates, more particularly described as follows:

Beginning at the intersection of Huliwai Gulch and Kunia Road and running

- (1) Southerly along said road to Ekahanui Gulch;
- (2) Easterly along said gulch to Military Reservation boundary;
- (3) Southeasterly along said boundary to Naval Reservation boundary;
- (4) Southeasterly along said boundary to Waikele Stream;
- (5) Southwesterly along said stream to Waikele CDP boundary;
- (6) Easterly along said boundary to Wainui Road;
- (7) Southerly along said road to H-1 Freeway;
- (8) Southwesterly along said freeway to drainage channel;
- (9) Southeasterly along said stream to Farrington Highway;
- (10) Southwesterly along said highway to Fort Weaver Road;
- (11) Southerly along said road to Kaihuopalaai Street extension;
- (12) Southeasterly along said extension to Kaihuopalaai Street;
- (13) Southeasterly along said street to Kumimi Street;
- (14) Easterly along said street to unnamed road;
- (15) Southeasterly along said road to West Loch Estate CDP boundary;
- (16) Southeasterly along said boundary to unnamed feature;
- (17) Northeasterly along said feature to Oahu shoreline;
- (18) Southerly along said shoreline to West Loch Community Shoreline Park boundary;
- (19) Southerly along said boundary to Military Railroad;
- (20) Southerly along said railroad to unnamed road;
- (21) Southerly along said road(s) to Military Railroad;
- (22) Southerly along said railroad to Hailimoa Place extension;
- (23) Westerly along said extension to Hailimoa Place;
- (24) Westerly along said place to Aea Street;
- (25) Northerly along said street to Hamana Street;
- (26) Westerly along said street to Aawa Drive;
- (27) Northwesterly along said drive to Makaaloa Street;
- (28) Northwesterly along said street to Aawa Drive;
- (29) Northwesterly along said drive to Fort Weaver Road;
- (30) Southerly along said road to Ewa Villages Golf Course boundary;
- (31) Westerly along said boundary to old Mango Tree Road;
- (32) Southwesterly along said road to Park Row extension;
- (33) Southwesterly along said extension to Park Row;
- (34) Southwesterly along said row to old Mango Tree Road;
- (35) Southwesterly along said road to Malako Street;
- (36) Southwesterly along said street to Malako Street extension;
- (37) Westerly along said extension to Kualakai Parkway;
- (38) Northerly along said parkway to unnamed hydrographic feature;
- (39) Northerly along said hydrologic feature to Kualakai Parkway;
- (40) Northwesterly along said parkway to H-1 Freeway;
- (41) Southwesterly along said freeway to Makakilo Drive;

- (42) Northerly along said drive to Makamai Loop;
- (43) Northeasterly along said loop to unnamed feature;
- (44) Northeasterly along said feature to Makakilo Gulch;
- (45) Southeasterly along said gulch to Kiowao Place extension;
- (46) Northeasterly along said extension to Kiowao Place;
- (47) Northeasterly along said place to Pueonani Street;
- (48) Northwesterly along said street to Makakilo Drive;
- (49) Northeasterly along said drive to Punawainui Street;
- (50) Northerly along said street to Kiowainui Place;
- (51) Northwesterly along said place to unnamed feature;
- (52) Northeasterly along said feature to Kaloι Gulch;
- (53) Northwesterly along said gulch to Palehua Road;
- (54) Northerly along said road to unnamed road;
- (55) Northeasterly along said road to Waianae Ridge;
- (56) Northerly along said ridge to Huliwai Gulch;
- (57) Easterly along said gulch to point of beginning.



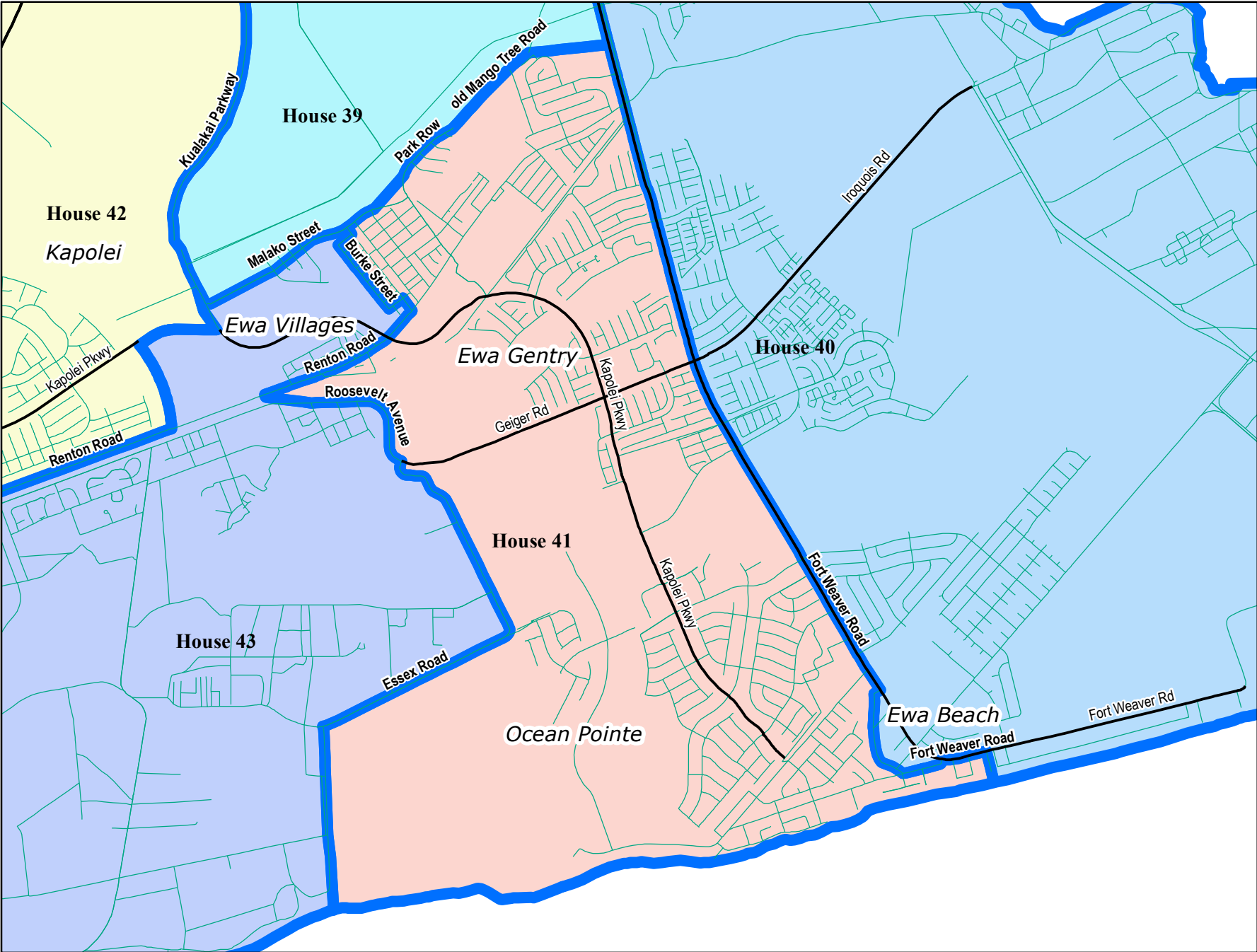
**Legend**

- Dist. Boundary
- Freeway
- Major Road
- Road

**40TH REPRESENTATIVE DISTRICT:** That portion of the island of Oahu for convenience herein referred to as a portion of Ewa Beach, and Ewa Gentry and Iroquois Point, more particularly described as follows:

Beginning at the intersection of West Loch Community Shoreline Park boundary and Oahu shoreline and running

- (1) Southerly along said shoreline to Aekai Place extension;
- (2) Northerly along said extension to Aekai Place;
- (3) Northerly along said place to Fort Weaver Road;
- (4) Westerly along said road to Pohakupuna Road;
- (5) Westerly along said road to Makule Road;
- (6) Northerly along said road to Fort Weaver Road;
- (7) Northerly along said road to Aawa Drive;
- (8) Southeasterly along said drive to Makaaloa Street;
- (9) Southeasterly along said street to Aawa Drive;
- (10) Southeasterly along said drive to Hamana Street;
- (11) Easterly along said street to Aeae Street;
- (12) Southerly along said street to Hailimoa Place;
- (13) Easterly along said place to Hailimoa Place extension;
- (14) Easterly along said extension to Military Railroad;
- (15) Northerly along said railroad to unnamed road;
- (16) Northerly along said road(s) to Military Railroad;
- (17) Northerly along said railroad to West Loch Community Shoreline Park boundary;
- (18) Northerly along said boundary to point of beginning.



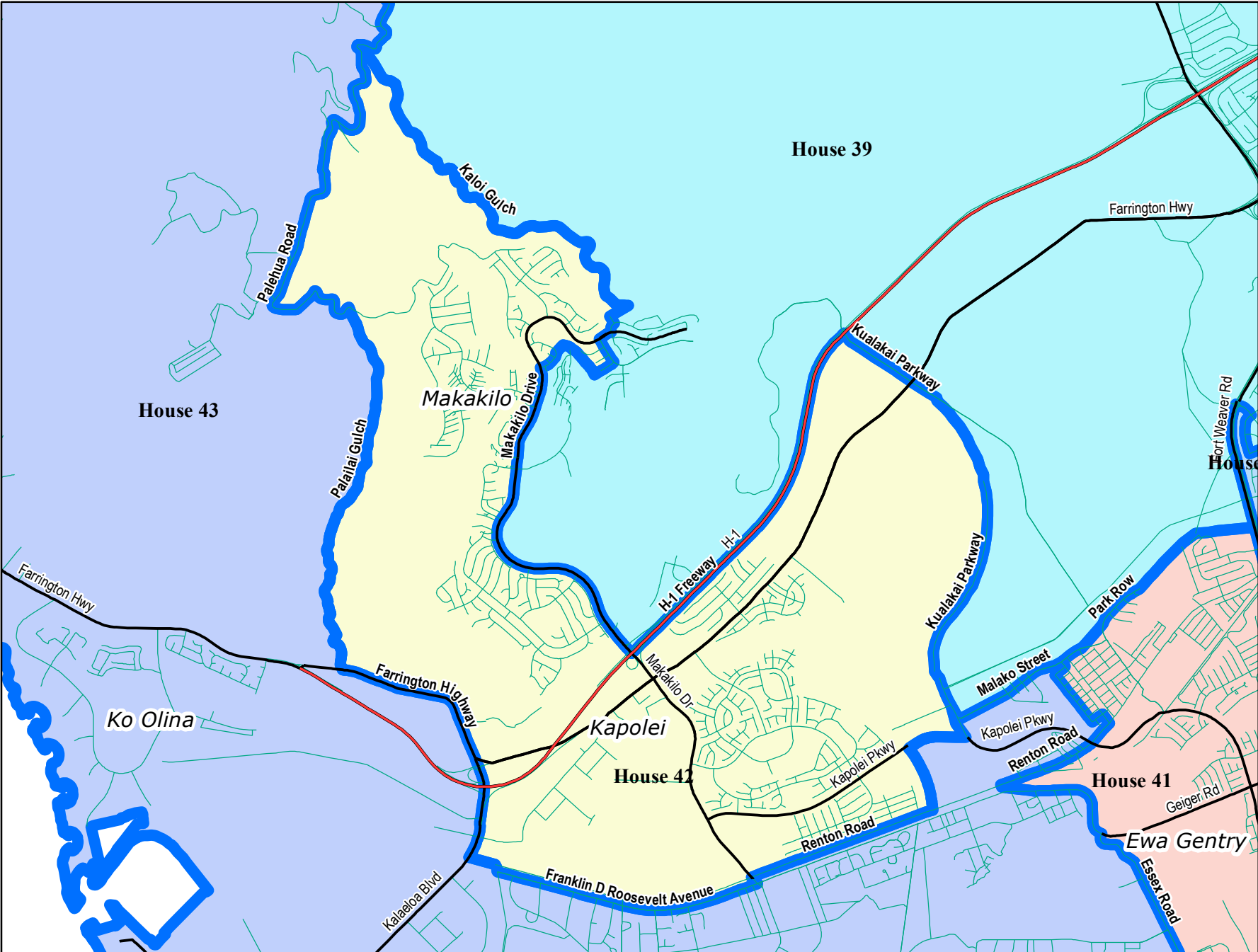
**Legend**

- Dist. Boundary
- Freeway
- Major Road
- Road

**41ST REPRESENTATIVE DISTRICT:** That portion of the island of Oahu for convenience herein referred to as a portion of Ewa Beach, Ewa Villages and Ocean Pointe and Ewa Gentry and West Lock Estates, more particularly described as follows:

Beginning at the intersection of Ewa Villages Golf Course boundary and Fort Weaver Road and running

- (1) Southerly along said road to Makule Road;
- (2) Southerly along said road to Pohakupuna Road;
- (3) Easterly along said road to Fort Weaver Road;
- (4) Easterly along said road to Aekai Place;
- (5) Southerly along said place to Aekai Place extension;
- (6) Southerly along said extension to Oahu shoreline;
- (7) Westerly along said shoreline to Ocean Pointe CDP boundary;
- (8) Northerly along said boundary to Essex Road;
- (9) Northerly along said road to Roosevelt Avenue;
- (10) Northwesterly along said avenue to Roosevelt Ave extension;
- (11) Westerly along said extension to Ewa Villages CDP boundary;
- (12) Northerly along said boundary to Renton Road;
- (13) Northeasterly along said road to Orrick Street;
- (14) Northwesterly along said street to Pahiki Street;
- (15) Southwesterly along said street to Burke Street;
- (16) Northwesterly along said street to Wili Street;
- (17) Northeasterly along said street to Orrick Street;
- (18) Northwesterly along said street to Malako Street;
- (19) Northeasterly along said street to old Mango Tree Road;
- (20) Northeasterly along said road to Park Row;
- (21) Northeasterly along said row to Park Row extension;
- (22) Northeasterly along said extension to old Mango Tree Road;
- (23) Northeasterly along said road to Ewa Villages Golf Course boundary;
- (24) Easterly along said boundary to point of beginning.



**Legend**

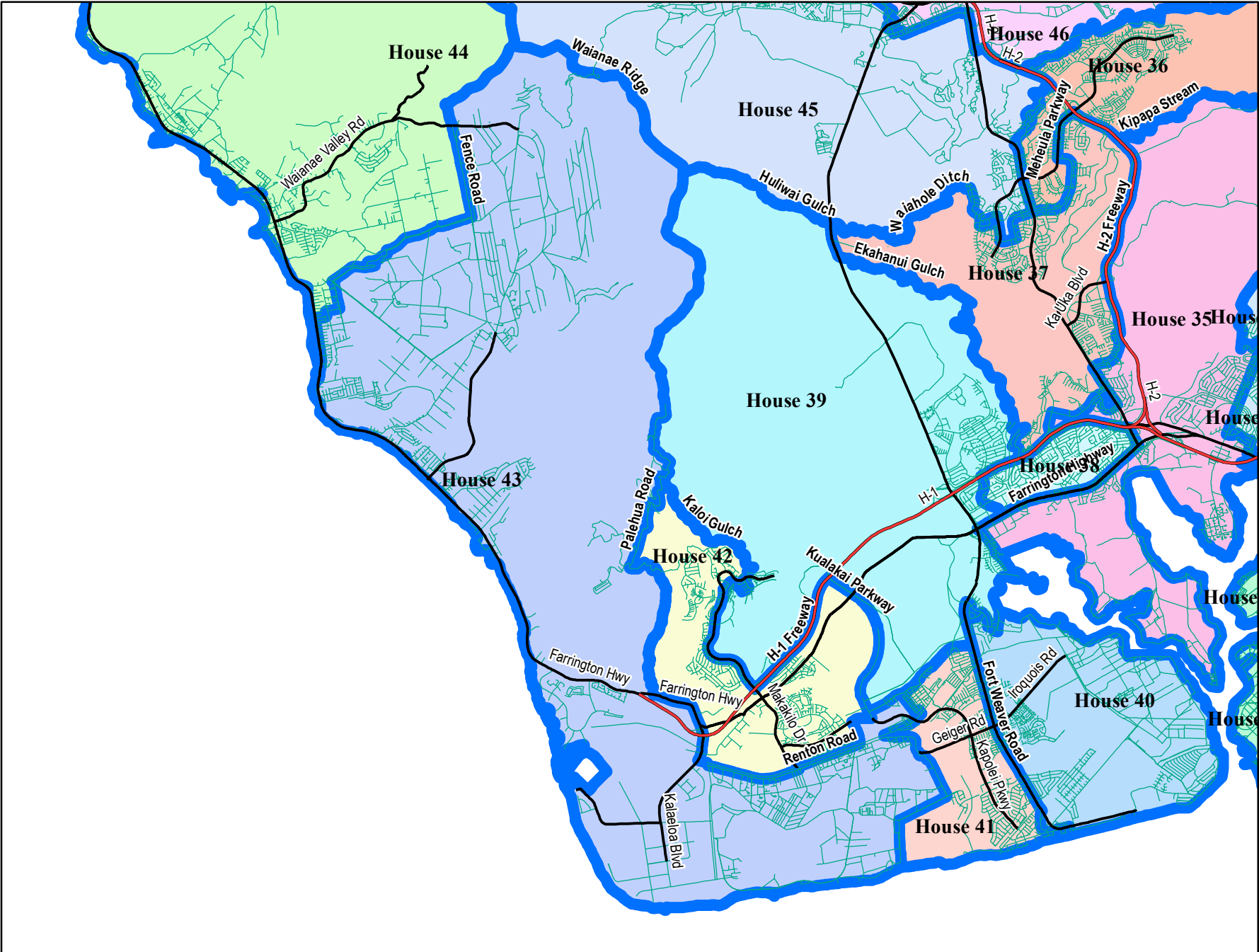
- Dist. Boundary
- Freeway
- Major Road
- Road

**42ND REPRESENTATIVE DISTRICT:** That portion of the island of Oahu for convenience herein referred to as Kapolei and a portion of Makakilo, more particularly described as follows:

Beginning at the intersection of Palehua Road and Kaloi Gulch and running

- (1) Southeasterly along said gulch to unnamed feature;
- (2) Southwesterly along said feature to Kiowainui Place;
- (3) Southeasterly along said place to Punawainui Street;
- (4) Southerly along said street to Makakilo Drive;
- (5) Southwesterly along said drive to Pueonani Street;
- (6) Southeasterly along said street to Kiowao Place;
- (7) Southwesterly along said place to Kiowao Place extension;
- (8) Southwesterly along said extension to Makakilo Gulch;
- (9) Northwesterly along said gulch to unnamed feature;
- (10) Southwesterly along said feature to Makamai Loop;
- (11) Southwesterly along said loop to Makakilo Drive;
- (12) Southerly along said drive to H-1 Freeway;
- (13) Northeasterly along said freeway to Kualakai Parkway;
- (14) Southeasterly along said parkway to unnamed hydrographic feature;
- (15) Southerly along said hydrologic feature to Kualakai Parkway;
- (16) Southerly along said parkway to Kapolei Parkway;
- (17) Westerly along said parkway to unnamed gulch;
- (18) Southerly along said gulch to Renton Road;
- (19) Westerly along said road to Fort Barrette Road;
- (20) Southeasterly along said road to Franklin D Roosevelt Avenue;
- (21) Westerly along said avenue to Barbers Point School boundary extension;
- (22) Northerly along said boundary to Renton Road extension;
- (23) Westerly along said extension to Kalaeloa Boulevard;
- (24) Northerly along said boulevard to Farrington Highway;
- (25) Northwesterly along said highway to Palailai Gulch;
- (26) Northerly along said gulch to Palehua Road;
- (27) Northerly along said road to point of beginning.





**Legend**

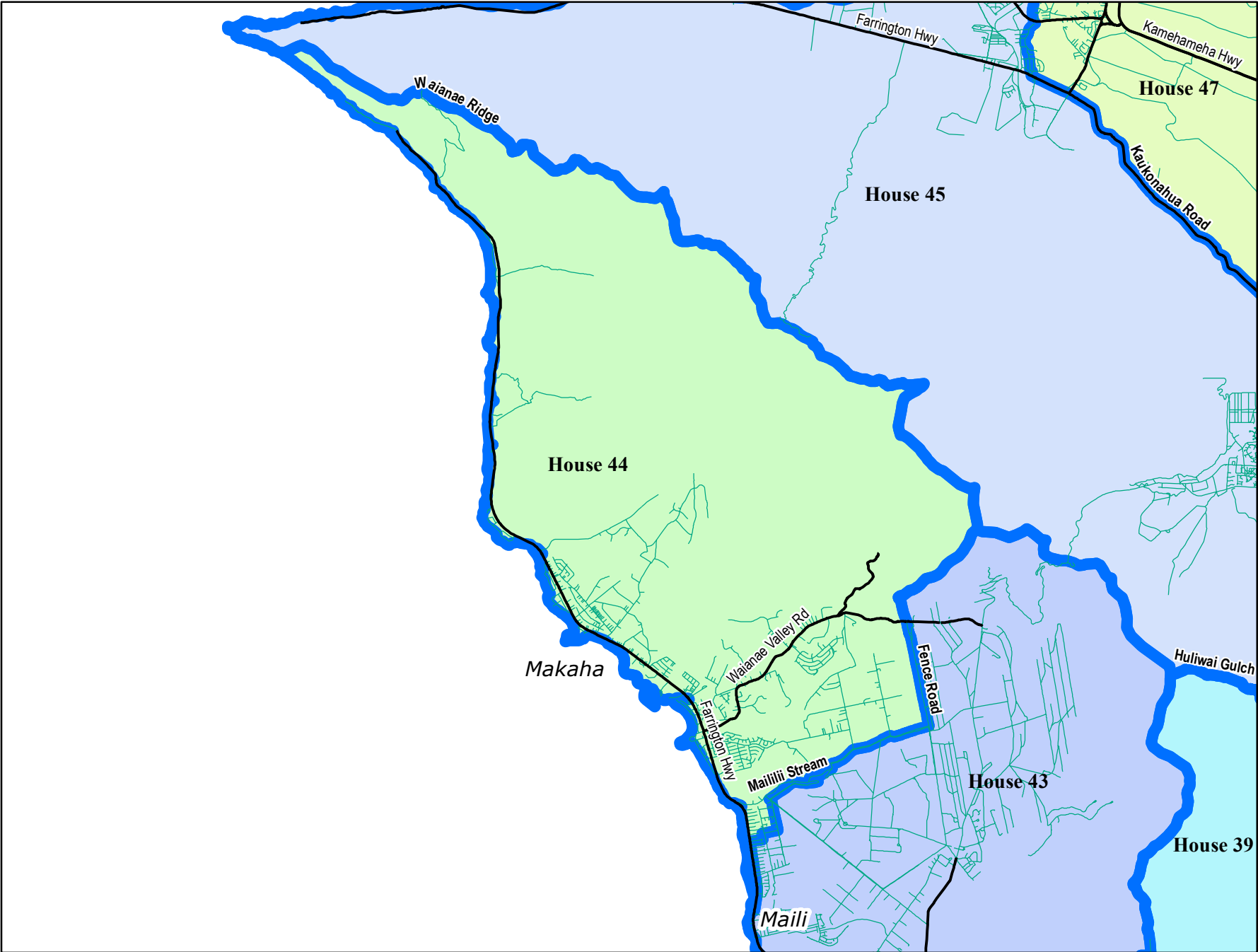
- Dist. Boundary
- Freeway
- Major Road
- Road

**43RD REPRESENTATIVE DISTRICT:** That portion of the island of Oahu for convenience herein referred to as Kalaeloa, Campbell Industrial Park, Ko Olina, and portions of Nanakuli and Maili, more particularly described as follows:

Beginning at the intersection of Naval Reservation Lualualei boundary and Waianae Ridge and running

- (1) Southerly along said ridge to unnamed road;
- (2) Southwesterly along said road to Palehua Road;
- (3) Southerly along said road to Palailai Gulch;
- (4) Southerly along said gulch to Farrington Highway;
- (5) Southeasterly along said highway to Kalaeloa Boulevard;
- (6) Southerly along said boulevard to Renton Road extension;
- (7) Easterly along said extension to Barbers Point School boundary extension;
- (8) Southerly along said boundary to Franklin D Roosevelt Avenue;
- (9) Easterly along said avenue to Fort Barrette Road;
- (10) Northwesterly along said road to Renton Road;
- (11) Easterly along said road to unnamed gulch;
- (12) Northerly along said gulch to Kapolei Parkway;
- (13) Easterly along said parkway to Kualakai Parkway;
- (14) Northwesterly along said parkway to Malako Street extension;
- (15) Easterly along said extension to Malako Street;
- (16) Northeasterly along said street to Orrick Street;
- (17) Southeasterly along said street to Wili Street;
- (18) Southwesterly along said street to Burke Street;
- (19) Southeasterly along said street to Pahiki Street;
- (20) Northeasterly along said street to Orrick Street;
- (21) Southeasterly along said street to Renton Road;
- (22) Southwesterly along said road to Ewa Villages CDP boundary;
- (23) Southerly along said boundary to Roosevelt Ave extension;
- (24) Easterly along said extension to Roosevelt Avenue;
- (25) Southeasterly along said avenue to Essex Road;
- (26) Southerly along said road to Ocean Pointe CDP boundary;
- (27) Southerly along said boundary to Oahu shoreline;
- (28) Northwesterly along said shoreline to Farrington Highway;
- (29) Northerly along said highway to Keliikipi Street;
- (30) Easterly along said street to drainage channel;
- (31) Northerly along said channel to Kulaaupuni Street;
- (32) Northerly along said street to Kaukamana Road;
- (33) Northeasterly along said road to Maliona Street;
- (34) Northerly along said street to Kaukamana Road;
- (35) Northerly along said road to Kaukamana Road extension;
- (36) Northerly along said extension to Kaukamana Street;
- (37) Northerly along said street to Paakea Road;
- (38) Northwesterly along said road to Maililii Stream;
- (39) Easterly along said stream to unnamed road;
- (40) Northeasterly along said road(s) to Marconi Street extension;

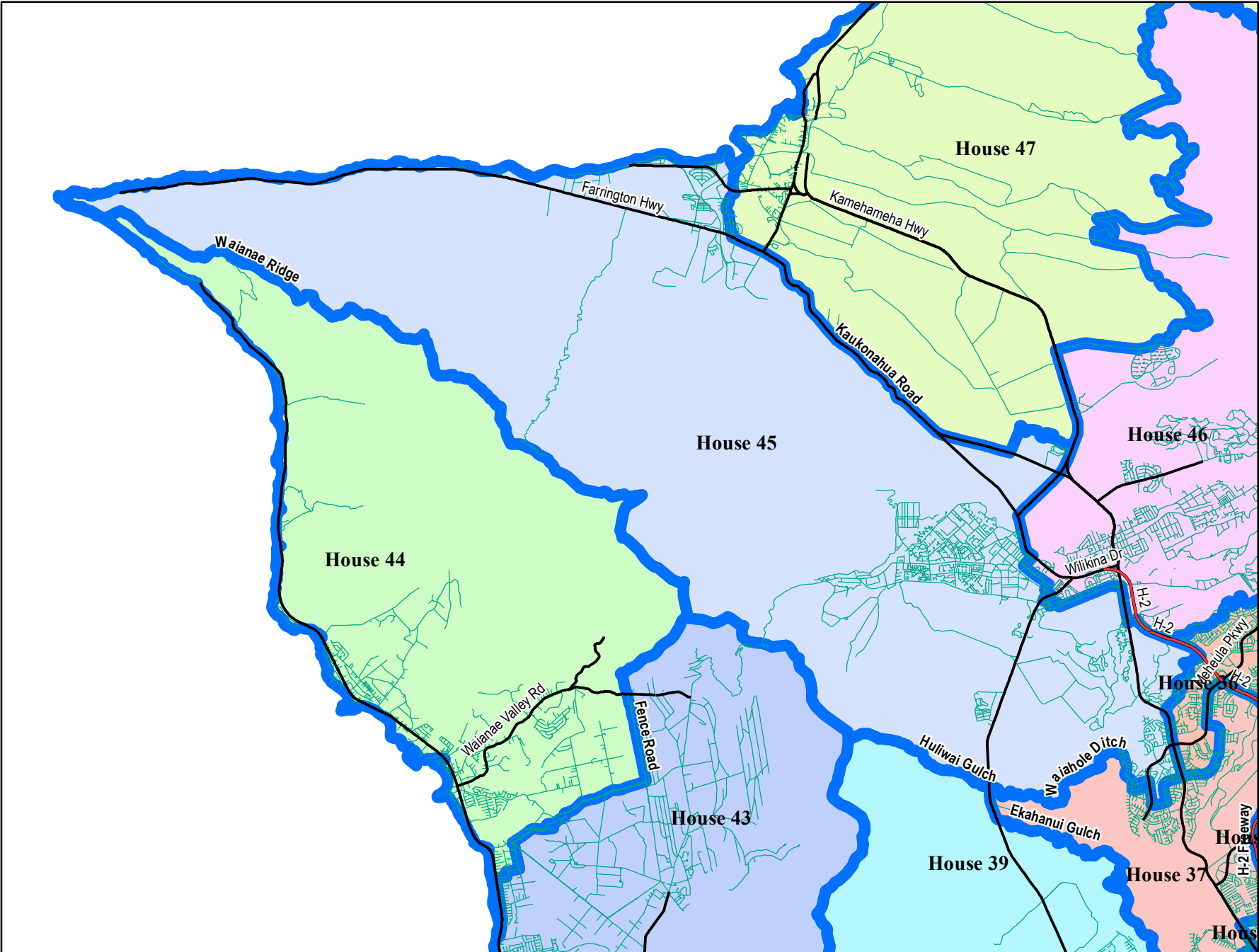
- (41) Northeasterly along said extension to Lualualei Homestead Road;
- (42) Easterly along said road to Fence Road;
- (43) Northerly along said road to Naval Reservation Lualualei boundary;
- (44) Northeasterly along said boundary to point of beginning.



**44TH REPRESENTATIVE DISTRICT:** That portion of the island of Oahu for convenience herein referred to as Waianae, Makaha, Makua, and portions of Maili, more particularly described as follows:

Beginning at the intersection of Oahu shoreline and Kaena Military Reservation boundary and running

- (1) Easterly along said boundary to Kaena Point State Park boundary;
- (2) Southeasterly along said boundary to Waianae Ridge;
- (3) Southeasterly along said ridge to Naval Reservation Lualualei boundary;
- (4) Southwesterly along said boundary to Fence Road;
- (5) Southerly along said road to Lualualei Homestead Road;
- (6) Westerly along said road to Marconi Street extension;
- (7) Southwesterly along said extension to unnamed road;
- (8) Southwesterly along said road(s) to Mailili Stream;
- (9) Westerly along said stream to Paakea Road;
- (10) Southeasterly along said road to Kaukamana Street;
- (11) Southerly along said street to Kaukamana Road extension;
- (12) Southerly along said extension to Kaukamana Road;
- (13) Southerly along said road to Maliona Street;
- (14) Southerly along said street to Kaukamana Road;
- (15) Southwesterly along said road to Kulaaupuni Street;
- (16) Southerly along said street to drainage channel;
- (17) Southerly along said channel to Keliikipi Street;
- (18) Westerly along said street to Farrington Highway;
- (19) Southerly along said highway to Oahu shoreline;
- (20) Northwesterly along said shoreline to point of beginning.



**Legend**

- Dist. Boundary
- Freeway
- Major Road
- Road

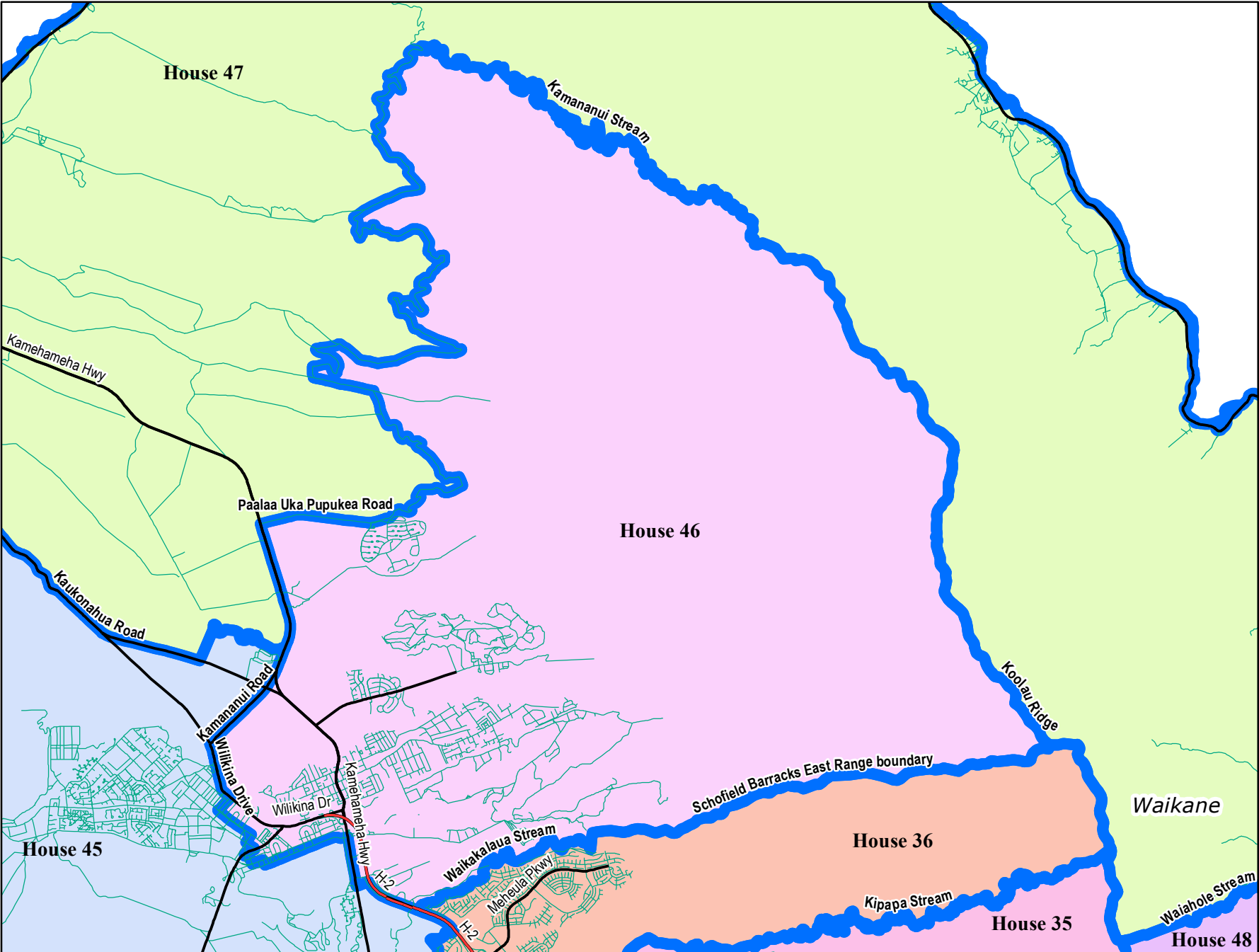
**45TH REPRESENTATIVE DISTRICT:** That portion of the island of Oahu for convenience herein referred to as Schofield Barracks, Wheeler Army Air Base, and portions of Waipio Acres, Mililani, and Kunia, more particularly described as follows:

Beginning at the intersection of Oahu shoreline and Kiikii Stream and running

- (1) Southerly along said stream to Kupahu Street extension;
- (2) Southwesterly along said extension to Kupahu Street;
- (3) Southerly along said street to Kila Way;
- (4) Southerly along said way to Haona Street;
- (5) Easterly along said street to Kioe Street;
- (6) Southerly along said street to Naluahi Street;
- (7) Southerly along said street to Farrington Highway;
- (8) Southeasterly along said highway to Kaukonahua Road;
- (9) Southeasterly along said road to Waialua - Wahiawa District boundary;
- (10) Northerly along said boundary to Poamoho Stream;
- (11) Easterly along said stream to Kamehameha Highway;
- (12) Southwesterly along said highway to Kamananui Road;
- (13) Southwesterly along said road to Wilikina Drive;
- (14) Southerly along said drive to Macomb Road;
- (15) Southwesterly along said road to Waianae Avenue;
- (16) Southeasterly along said avenue to Naputi Road;
- (17) Southwesterly along said road to Kolekole Avenue;
- (18) Southeasterly along said avenue to Kunia Road;
- (19) Southwesterly along said road to Foote Avenue;
- (20) Southerly along said avenue to Strieber Avenue;
- (21) Easterly along said avenue to Elleman Road;
- (22) Southerly along said road to Wright Avenue;
- (23) Easterly along said avenue to Gannan Road;
- (24) Southerly along said road to Santos Dumont Road;
- (25) Easterly along said road to unnamed road;
- (26) Easterly along said road to Kamehameha Highway;
- (27) Southerly along said highway to Waipio Acres CDP boundary;
- (28) Easterly along said boundary to H-2 Freeway;
- (29) Southeasterly along said freeway to Waikele Stream;
- (30) Southwesterly along said stream to Waiakakalaua Stream;
- (31) Westerly along said stream to Waioni Pl extension;
- (32) Southeasterly along said extension to Waioni Place;
- (33) Southeasterly along said place to Waioni Street;
- (34) Southerly along said street to Wailawa Street;
- (35) Southwesterly along said street to Waipono Pl extension;
- (36) Easterly along said extension to Waipono Place;
- (37) Easterly along said place to Waipono Street;
- (38) Southerly along said street to Waimakua Drive;
- (39) Southwesterly along said drive to Wainihi Street;
- (40) Southerly along said street to unnamed stream;
- (41) Southwesterly along said stream(s) to Kamehameha Highway;

- (42) Southerly along said highway to Lanikuhana Avenue;
- (43) Southwesterly along said avenue to Keaopua Street;
- (44) Westerly along said street to Meheula Parkway;
- (45) Northerly along said parkway to Kamaio Street;
- (46) Westerly along said street to Mahapili Street;
- (47) Southwesterly along said street to Lanikuhana Avenue;
- (48) Northerly along said avenue to Waiahole Ditch;
- (49) Southwesterly along said ditch to Huliwai Gulch;
- (50) Westerly along said gulch to Waianae Ridge;
- (51) Northwesterly along said ridge to Kaena Point State Park boundary;
- (52) Northwesterly along said boundary to Kaena Military Reservation boundary;
- (53) Westerly along said boundary to Oahu shoreline;
- (54) Easterly along said shoreline to point of beginning.





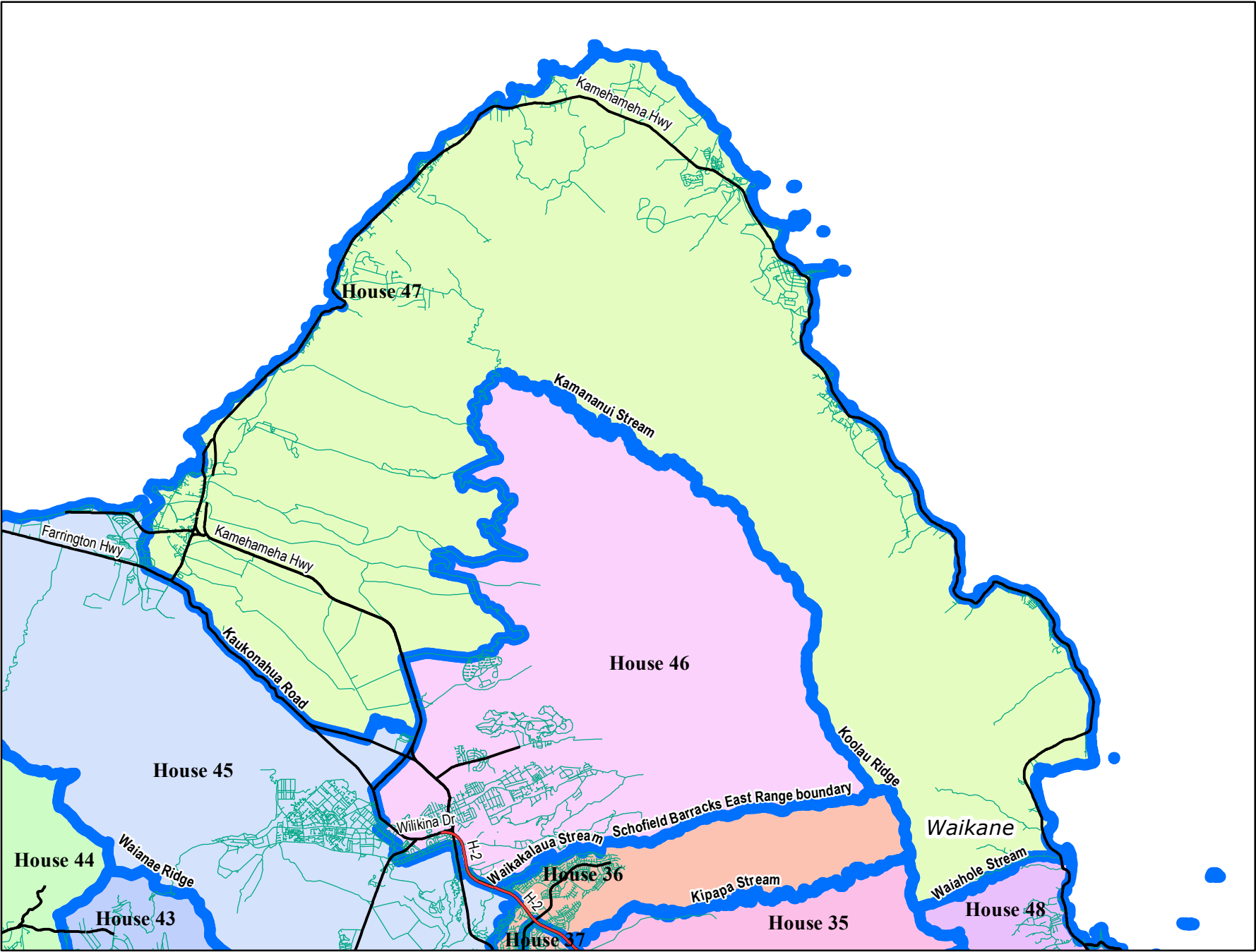
**Legend**

- Dist. Boundary
- Freeway
- Major Road
- Road

**46TH REPRESENTATIVE DISTRICT:** That portion of the island of Oahu for convenience herein referred to as Wahiawa, Whitmore Village and Poamoho, more particularly described as follows:

Beginning at the intersection of Paalaa Uka Pupukea Road and Kamananui Stream and running

- (1) Southeasterly along said stream to Koolau Ridge;
- (2) Southeasterly along said ridge to Schofield Barracks East Range boundary;
- (3) Westerly along said boundary to Waikakalaua Stream;
- (4) Westerly along said stream to H-2 Freeway;
- (5) Northwesterly along said freeway to Waipio Acres CDP boundary;
- (6) Westerly along said boundary to Kamehameha Highway;
- (7) Northerly along said highway to unnamed road;
- (8) Westerly along said road to Santos Dumont Road;
- (9) Westerly along said road to Gannan Road;
- (10) Northerly along said road to Wright Avenue;
- (11) Westerly along said avenue to Elleman Road;
- (12) Northerly along said road to Strieber Avenue;
- (13) Westerly along said avenue to Foote Avenue;
- (14) Northerly along said avenue to Kunia Road;
- (15) Northeasterly along said road to Kolekole Avenue;
- (16) Northwesterly along said avenue to Naputi Road;
- (17) Northeasterly along said road to Waianae Avenue;
- (18) Northwesterly along said avenue to Macomb Road;
- (19) Northeasterly along said road to Wilikina Drive;
- (20) Northerly along said drive to Kamananui Road;
- (21) Northeasterly along said road to Kamehameha Highway;
- (22) Northerly along said highway to Paalaa Uka Pupukea Road;
- (23) Easterly along said road to unnamed road;
- (24) Northerly along said road(s) to Twin Bridge Road;
- (25) Westerly along said road to Paalaa Uka Pupukea Road;
- (26) Northerly along said road to point of beginning.



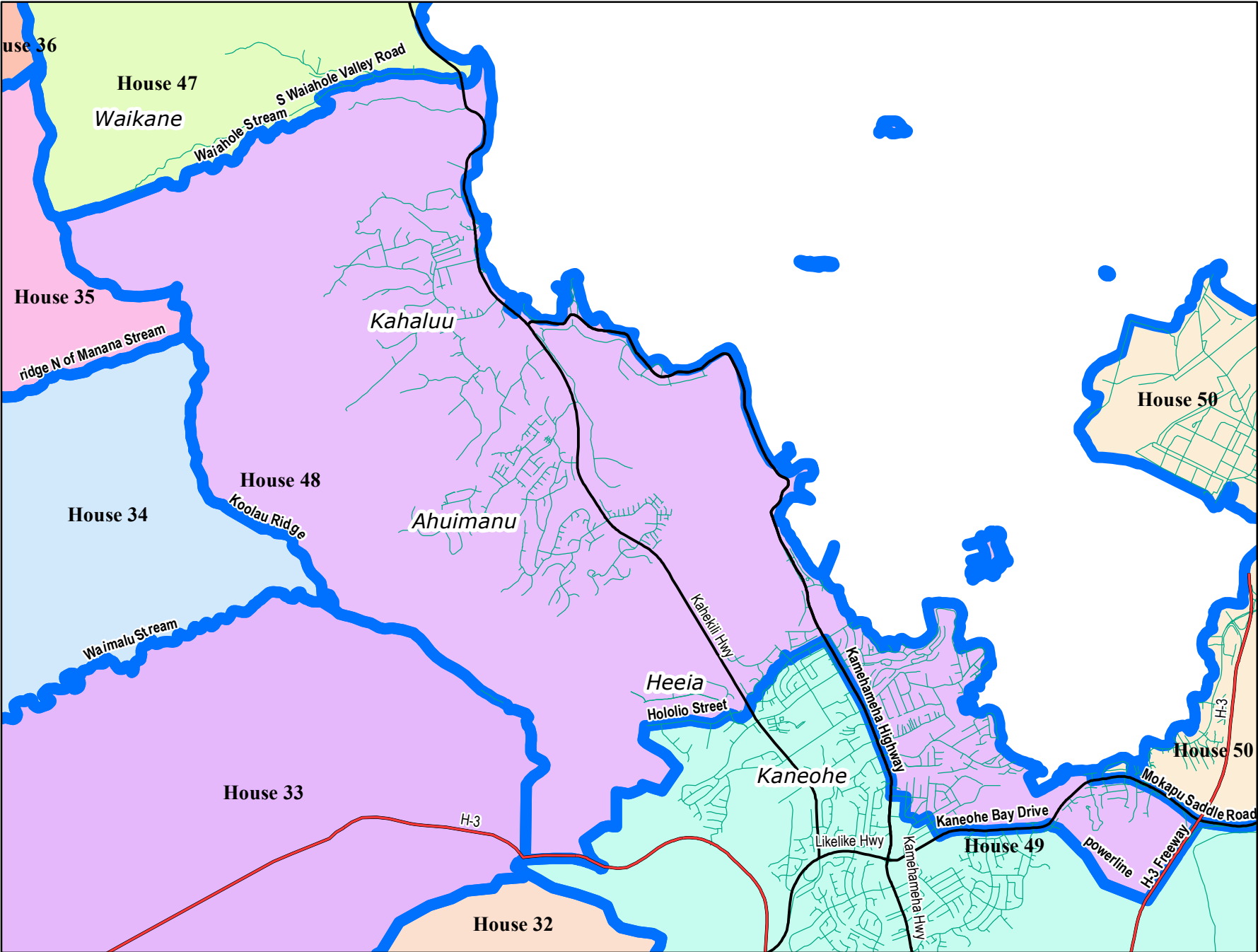
**Legend**

- Dist. Boundary
- Freeway
- Major Road
- Road

**47TH REPRESENTATIVE DISTRICT:** Includes the Islands of Kihewamoku, Mokuauia, Pulemoku, Kukuihoolua, Mokualai and Mokolii, and that portion of the island of Oahu for convenience herein referred to as portions of Haleiwa, Waialua, Sunset Beach and Kuilima, Kahuku, Laie, Hauula, Punaluu, Kaaawa, Waikane, and Waiahole, more particularly described as follows:

Beginning at the intersection of Kiikii Stream and Oahu shoreline and running

- (1) Easterly along said shoreline to Waiahole Stream;
- (2) Southwesterly along said stream to Kamehameha Highway;
- (3) Northerly along said highway to Waiahole Valley Road;
- (4) Westerly along said road to S Waiahole Valley Road;
- (5) Southwesterly along said road to Waianu Stream;
- (6) Southeasterly along said stream to Waiahole Stream;
- (7) Southwesterly along said stream to Waikane CDP boundary;
- (8) Westerly along said boundary to Waiahole Ditch Tunnel;
- (9) Westerly along said tunnel to Koolau Ridge;
- (10) Northwesterly along said ridge to Kamananui Stream;
- (11) Northwesterly along said stream to Paalaa Uka Pupukea Road;
- (12) Southerly along said road to Twin Bridge Road;
- (13) Easterly along said road to unnamed road;
- (14) Southerly along said road(s) to Paalaa Uka Pupukea Road;
- (15) Westerly along said road to Kamehameha Highway;
- (16) Southerly along said highway to Poamoho Stream;
- (17) Westerly along said stream to Waialua - Wahiawa District boundary;
- (18) Southerly along said boundary to Kaukonahua Road;
- (19) Northwesterly along said road to Farrington Highway;
- (20) Northwesterly along said highway to Naluahi Street;
- (21) Northerly along said street to Kioe Street;
- (22) Northerly along said street to Haona Street;
- (23) Westerly along said street to Kila Way;
- (24) Northerly along said way to Kupahu Street;
- (25) Northerly along said street to Kupahu Street extension;
- (26) Northeasterly along said extension to Kiikii Stream;
- (27) Northerly along said stream to point of beginning.



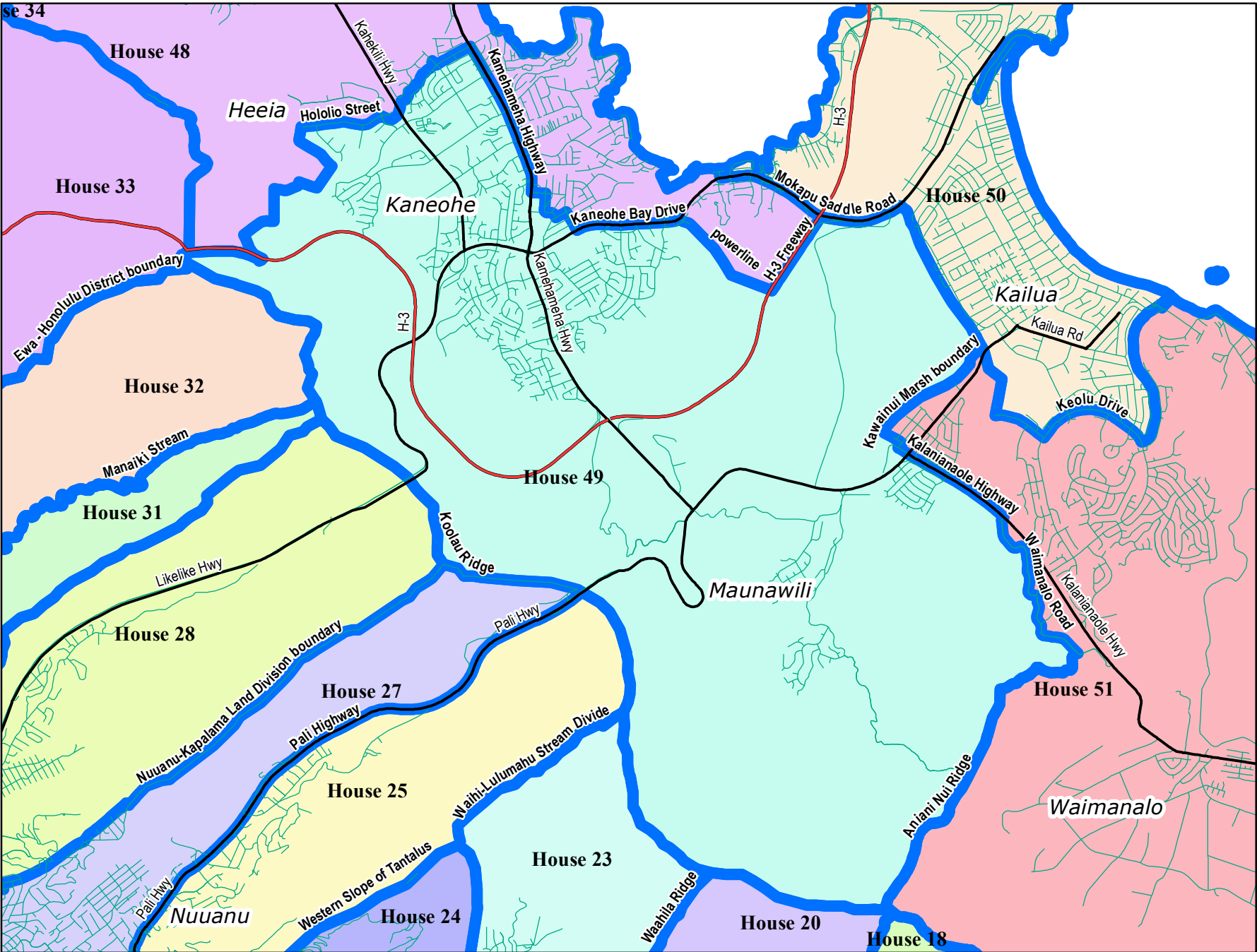
**Legend**

- Dist. Boundary
- Freeway
- Major Road
- Road

**48TH REPRESENTATIVE DISTRICT:** Includes Kapapa, Ahuolaka, and Mokuoloe Islands and that portion of the island of Oahu for convenience herein referred to as Kahaluu, Ahuimanu, and portions of Heeia, Haiku Valley, and Kaneohe, more particularly described as follows:

Beginning at the intersection of Waiahole Stream and Oahu shoreline and running

- (1) Southeasterly along said shoreline to Likeke Place;
- (2) Southerly along said place to Kaneohe Bay Drive;
- (3) Easterly along said drive to Mokapu Saddle Road;
- (4) Southeasterly along said road to H-3 Freeway;
- (5) Southwesterly along said freeway to powerline;
- (6) Northwesterly along said powerline to Moakaka Place;
- (7) Northwesterly along said place to Kaneohe Bay Drive;
- (8) Westerly along said drive to Puohala Street;
- (9) Northwesterly along said street to Makalani Street;
- (10) Southwesterly along said street to Pua Alowalo Street;
- (11) Northerly along said street to Pua Inia Street;
- (12) Westerly along said street to Kamehameha Highway;
- (13) Northerly along said highway to Heeia Street;
- (14) Southwesterly along said street to Alaloa Street;
- (15) Northwesterly along said street to Heeia Stream;
- (16) Southwesterly along said stream to Haiku Plantations Drive;
- (17) Northerly along said drive to Hololio Street;
- (18) Westerly along said street to unnamed feature;
- (19) Southerly along said feature(s) to H-3 Freeway;
- (20) Southeasterly along said freeway to unnamed feature;
- (21) Westerly along said feature(s) to H-3 Freeway;
- (22) Westerly along said freeway to Koolau Ridge;
- (23) Northwesterly along said ridge to Waiahole Ditch Tunnel;
- (24) Easterly along said tunnel to Waikane CDP boundary;
- (25) Easterly along said boundary to Waiahole Stream;
- (26) Northeasterly along said stream to Waianu Stream;
- (27) Northwesterly along said stream to S Waiahole Valley Road;
- (28) Northeasterly along said road to Waiahole Valley Road;
- (29) Easterly along said road to Kamehameha Highway;
- (30) Southerly along said highway to Waiahole Stream;
- (31) Northeasterly along said stream to point of beginning.



**Legend**

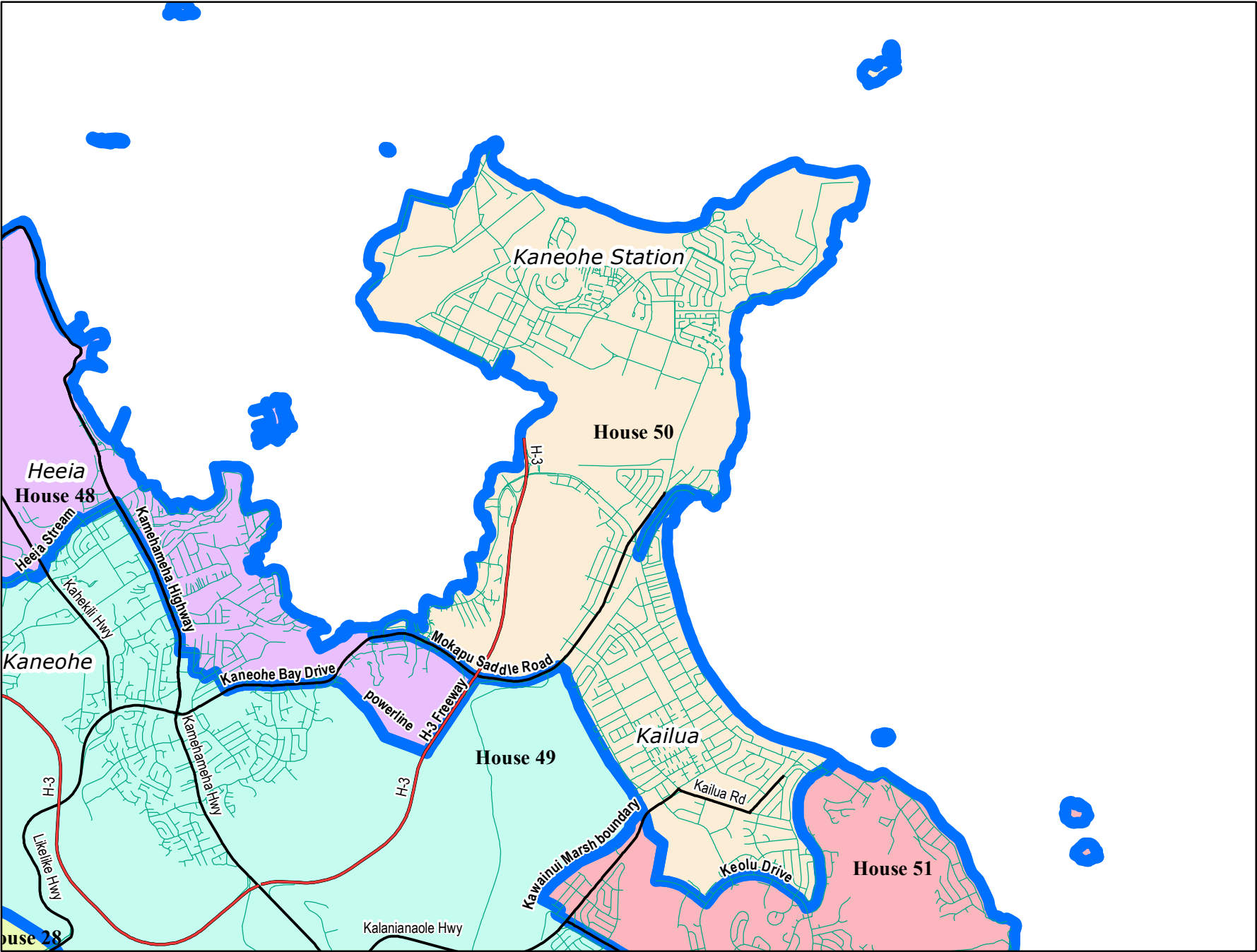
- Dist. Boundary
- Freeway
- Major Road
- Road

**49TH REPRESENTATIVE DISTRICT:** That portion of the island of Oahu for convenience herein referred to as portions of Aikahi and Kaneohe, Maunawili, Olomana and portions of Kailua and Waimanalo, more particularly described as follows:

Beginning at the intersection of Mokapu Boulevard and Kawainui Marsh boundary and running

- (1) Southerly along said boundary to Manu Laiki Street extension;
- (2) Southeasterly along said extension to Manu Laiki Street;
- (3) Southeasterly along said street to Manu Aloha Street;
- (4) Southwesterly along said street to Ulukahiki Street;
- (5) Southeasterly along said street to Kalaniana'ole Highway;
- (6) Southeasterly along said highway to Waimanalo Road;
- (7) Southeasterly along said road to Kaelepulu Stream;
- (8) Southwesterly along said stream to Aniani Nui Ridge;
- (9) Southwesterly along said ridge to Koolau Ridge;
- (10) Northwesterly along said ridge to H-3 Freeway;
- (11) Easterly along said freeway to unnamed feature;
- (12) Easterly along said feature(s) to H-3 Freeway;
- (13) Northwesterly along said freeway to unnamed feature;
- (14) Northerly along said feature(s) to Hololio Street;
- (15) Easterly along said street to Haiku Plantations Drive;
- (16) Southerly along said drive to Heeia Stream;
- (17) Northeasterly along said stream to Alaloa Street;
- (18) Southeasterly along said street to Heeia Street;
- (19) Northeasterly along said street to Kamehameha Highway;
- (20) Southerly along said highway to Pua Inia Street;
- (21) Easterly along said street to Pua Alowalo Street;
- (22) Southerly along said street to Makalani Street;
- (23) Northeasterly along said street to Puohala Street;
- (24) Southeasterly along said street to Kaneohe Bay Drive;
- (25) Easterly along said drive to Moakaka Place;
- (26) Southeasterly along said place to powerline;
- (27) Southeasterly along said powerline to H-3 Freeway;
- (28) Northeasterly along said freeway to Mokapu Saddle Road;
- (29) Easterly along said road to Mokapu Boulevard;
- (30) Easterly along said boulevard to point of beginning.





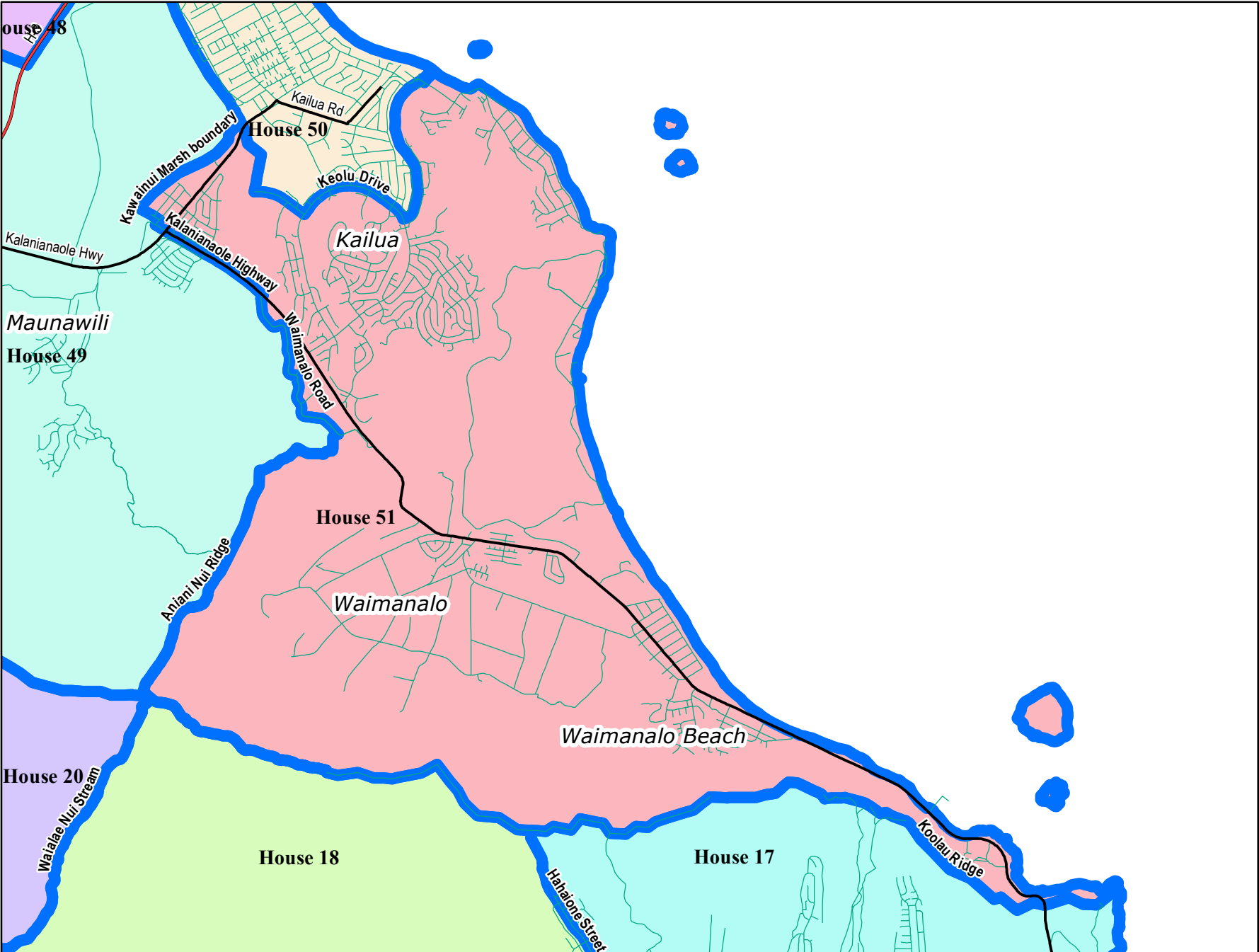
**Legend**

- Dist. Boundary
- Freeway
- Major Road
- Road

**50TH REPRESENTATIVE DISTRICT:** Includes the island of Mokumanu and Kekepa and that portion of the island of Oahu for convenience herein referred to as Marine Corps Base Hawaii and portions of Kailua, more particularly described as follows:

Beginning at the intersection of Likeke Place and Oahu shoreline and running

- (1) Easterly along said shoreline to Kaelepulu Stream;
- (2) Southerly along said stream to Keolu Drive;
- (3) Westerly along said drive to Akiohala Street;
- (4) Northwesterly along said street to Puu O Ehu Ridge;
- (5) Northerly along said ridge to Kawainui Marsh boundary;
- (6) Northwesterly along said boundary to Mokapu Boulevard;
- (7) Westerly along said boulevard to Mokapu Saddle Road;
- (8) Westerly along said road to H-3 Freeway;
- (9) Southwesterly along said freeway to Mokapu Saddle Road;
- (10) Northwesterly along said road to Kaneohe Bay Drive;
- (11) Westerly along said drive to Likeke Place;
- (12) Northerly along said place to point of beginning.



**Legend**

- Dist. Boundary
- Freeway
- Major Road
- Road

**51ST REPRESENTATIVE DISTRICT:** Includes the Northwestern Hawaiian Islands ; (Nihoa, Necker, 12 islands at French Frigate Shoals, 2 islands at Gardner Pinnacles, Laysan, Lisianski, 8 islands at Pearl and Hermes Atoll, 3 islands at Kure Atoll), the islands of Popoia, Mokulua (Islands), Manana and Kaohikaipu, and that portion of the island of Oahu for convenience herein referred to as portions of Kailua and Enchanted Lake, Lanikai, Keolu Hills and portion of Waimanalo, more particularly described as follows:

Beginning at the intersection of Kaelepulu Stream and Oahu shoreline and running

- (1) Southeasterly along said shoreline to Koolau Ridge;
- (2) Westerly along said ridge to Aniani Nui Ridge;
- (3) Northeasterly along said ridge to Kaelepulu Stream;
- (4) Northeasterly along said stream to Waimanalo Road;
- (5) Northwesterly along said road to Kalaniana'ole Highway;
- (6) Northwesterly along said highway to Ulukahiki Street;
- (7) Northwesterly along said street to Manu Aloha Street;
- (8) Northeasterly along said street to Manu Laiki Street;
- (9) Northwesterly along said street to Manu Laiki Street extension;
- (10) Northwesterly along said extension to Kawainui Marsh boundary;
- (11) Northeasterly along said boundary to Puu O Ehu Ridge;
- (12) Southerly along said ridge to Akiohala Street;
- (13) Southeasterly along said street to Keolu Drive;
- (14) Easterly along said drive to Kaelepulu Stream;
- (15) Northerly along said stream to point of beginning.