

HAWAII REAPPORTIONMENT COMMISSION

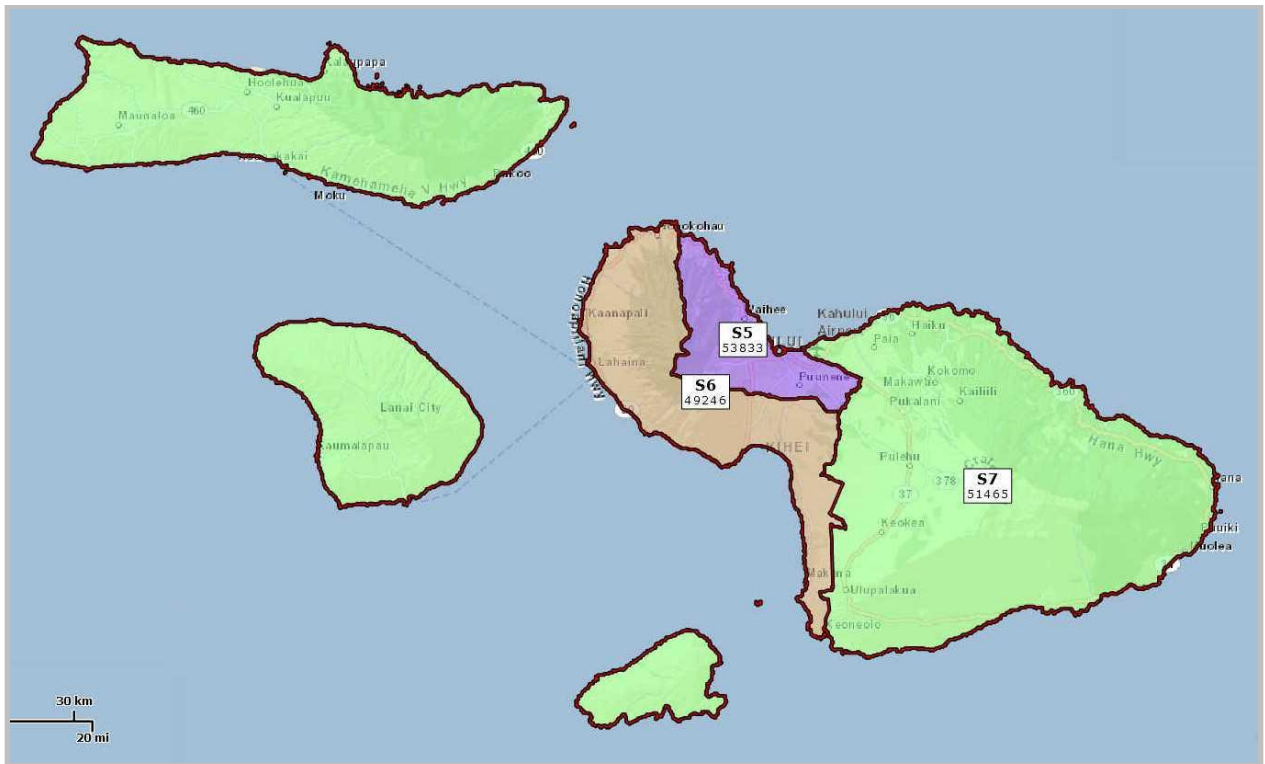
PROPOSED PLAN: MAUI SENATE (15 Feb)

Plan: Maui Senate
 Districts: three (Senate 5 - 7)
 Target Population: 51,515 per district

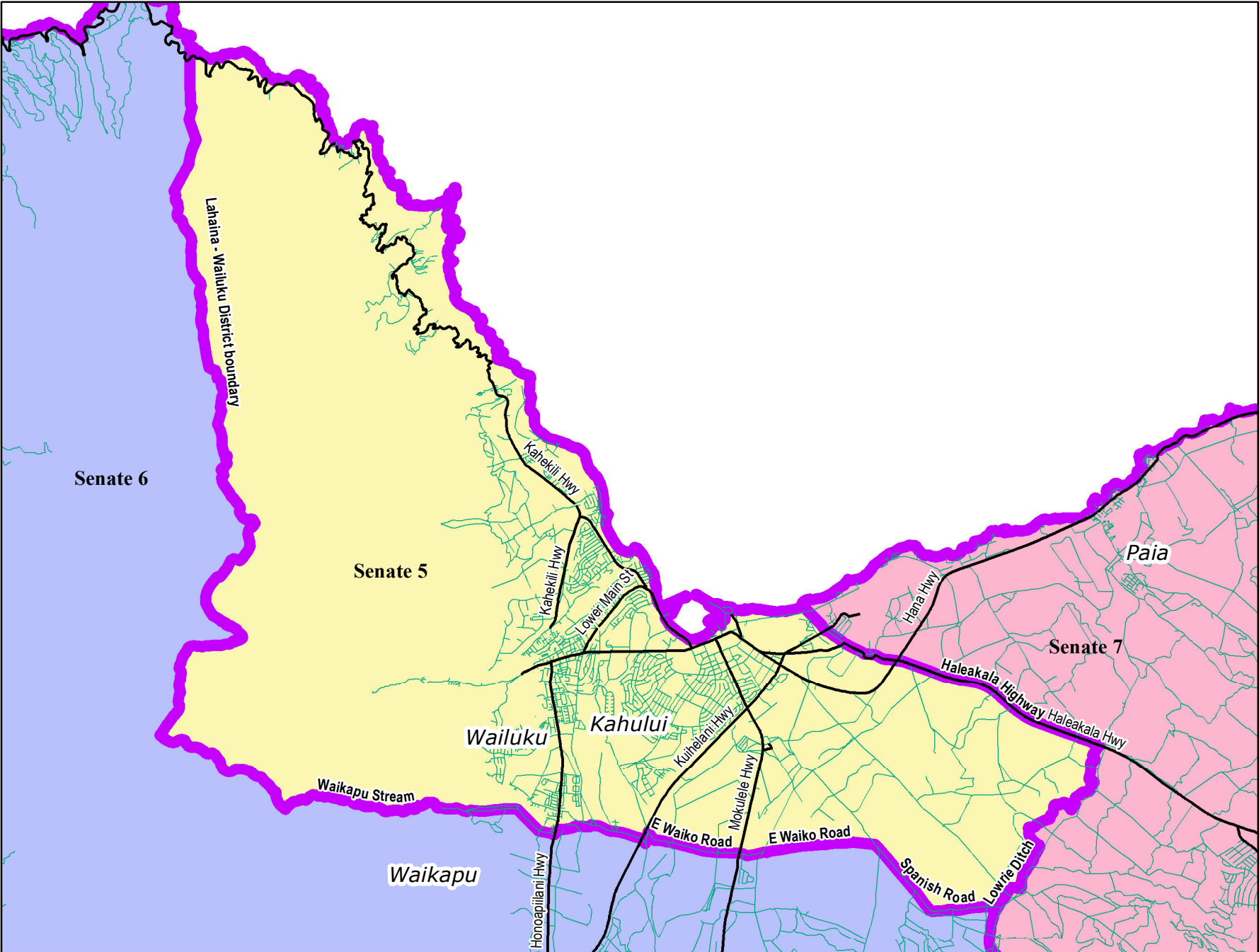
Plan Deviation: **8.90%**
 highest deviation: 4.50%
 lowest deviation: -4.40%

District Statistics						
Current	Proposed	Assigned	Comparison			
District	Hide	Lock	Color	TOTAL	TARGET_DEV	TARGET_DEV_P
Unassigned	<input checked="" type="checkbox"/>	<input checked="" type="checkbox"/>		0	0	0.00
Senate 5	<input type="checkbox"/>	<input type="checkbox"/>		53,833	2,318	4.50
Senate 6	<input type="checkbox"/>	<input type="checkbox"/>		49,246	-2,269	-4.40
Senate 7	<input type="checkbox"/>	<input type="checkbox"/>		51,465	-50	-0.10

Number of Districts: Target Mean = 51,515
 Show Target Values



S7 includes Lanai, Molokai and Kahoolawe



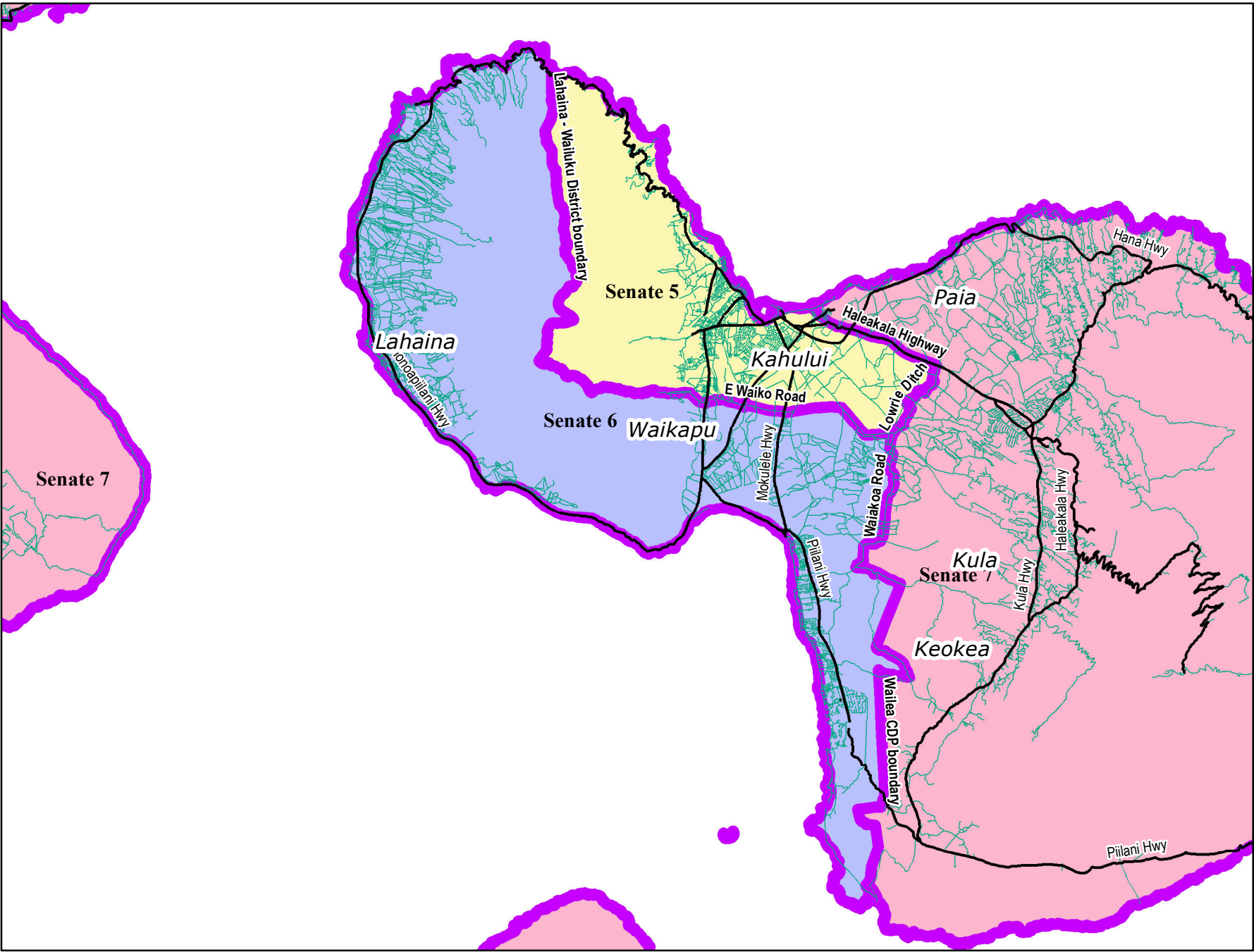
Legend

- Dist. Boundary
- Freeway
- Major Road
- Road

5TH SENATORIAL DISTRICT: This district is comprised of the 8th and 9th Representative Districts and described as follows:

Beginning at the intersection of Maui shoreline and Kanaha Beach Park boundary and running:

- (1) Southerly along said boundary to Kalialinui Gulch;
- (2) Southeasterly along said gulch to Keolani Place;
- (3) Northeasterly along said place to Hemaloa Street;
- (4) Southeasterly along said street to Hemaloa St extension;
- (5) Easterly along said extension to Haleakala Highway;
- (6) Southeasterly along said highway to Lowrie Ditch;
- (7) Southwesterly along said ditch to Spanish Road;
- (8) Northwesterly along said road to E Waiko Road;
- (9) Westerly along said road to Maui Baseyard Road;
- (10) Westerly along said road to E Waiko Road;
- (11) Westerly along said road to E Waiko Rd extension;
- (12) Northwesterly along said extension to E Waiko Road;
- (13) Westerly along said road to unnamed feature;
- (14) Westerly along said feature(s) to Honoapiilani Highway;
- (15) Southerly along said highway to unnamed road;
- (16) Westerly along said road(s) to foot path;
- (17) Westerly along said path to Waikapu Stream;
- (18) Westerly along said stream to Waikapu Stream extension;
- (19) Southwesterly along said extension to Lahaina - Wailuku District boundary;
- (20) Northerly along said boundary to Maui shoreline;
- (21) Southeasterly along said shoreline to point of beginning.



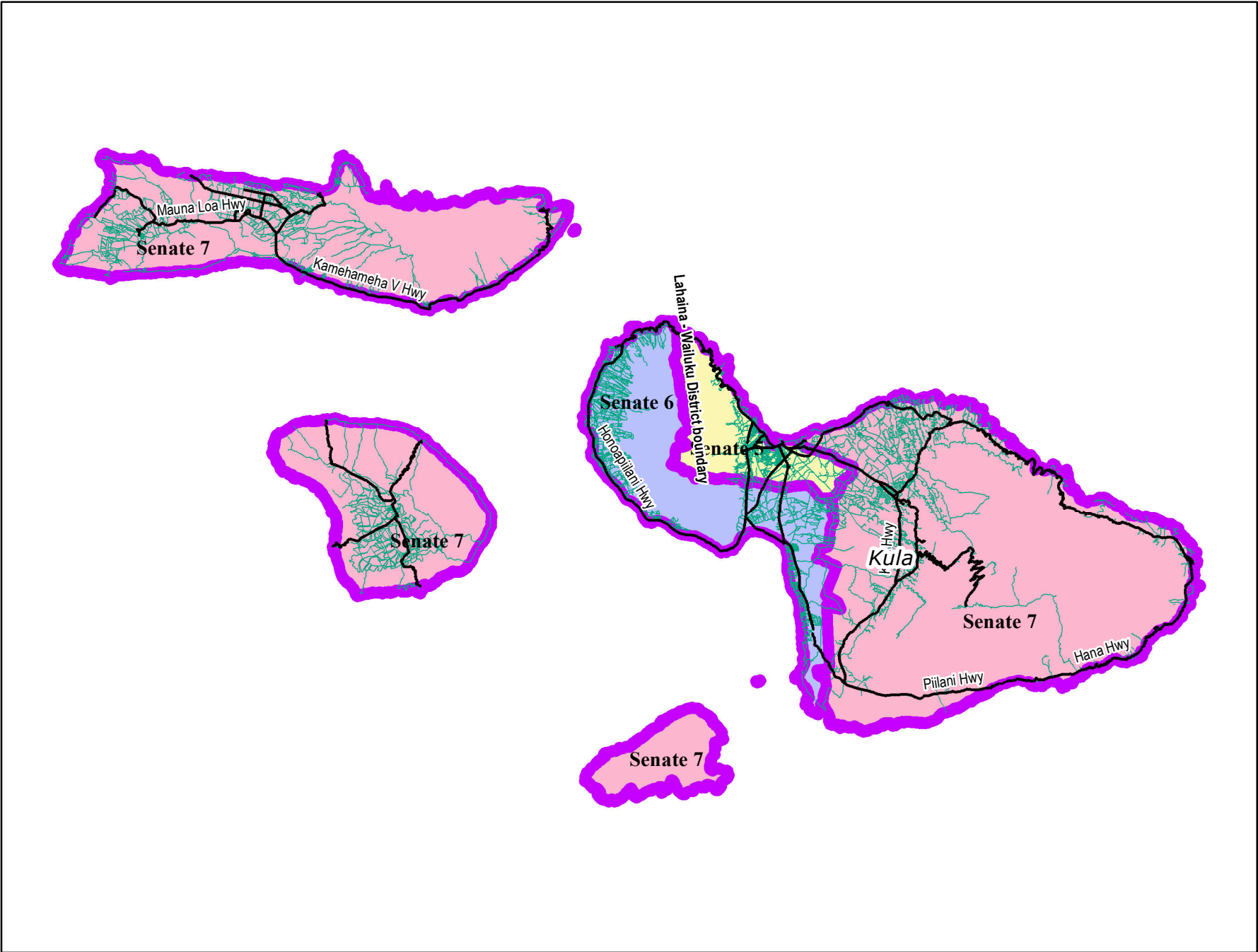
Legend

- Dist. Boundary
- Freeway
- Major Road
- Road

6TH SENATORIAL DISTRICT: This district is comprised of the 10th and 11th Representative Districts and described as follows:

Beginning at the intersection of Maui shoreline and Lahaina - Wailuku District boundary and running:

- (1) Southerly along said boundary to Waikapu Stream extension;
- (2) Northeasterly along said extension to Waikapu Stream;
- (3) Easterly along said stream to foot path;
- (4) Easterly along said path to unnamed road;
- (5) Easterly along said road(s) to Honoapiilani Highway;
- (6) Northerly along said highway to unnamed feature;
- (7) Easterly along said feature(s) to E Waiko Road;
- (8) Easterly along said road to E Waiko Rd extension;
- (9) Southeasterly along said extension to E Waiko Road;
- (10) Easterly along said road to Maui Baseyard Road;
- (11) Easterly along said road to E Waiko Road;
- (12) Easterly along said road to Spanish Road;
- (13) Southeasterly along said road to Lowrie Ditch;
- (14) Southerly along said ditch to Pulehu Gulch;
- (15) Easterly along said gulch to unnamed road;
- (16) Southerly along said road to Waiakoa Road;
- (17) Southerly along said road to Waiakoa Rd extension;
- (18) Southerly along said extension to Kihei CDP boundary;
- (19) Southerly along said boundary to unnamed road;
- (20) Southwesterly along said road(s) to Kenolio Street;
- (21) Easterly along said street to unnamed road;
- (22) Southeasterly along said road(s) to DHHL parcel boundary;
- (23) Southerly along said boundary to unnamed road;
- (24) Southeasterly along said road(s) to unnamed stream;
- (25) Westerly along said stream to Wailea CDP boundary;
- (26) Southerly along said boundary to Kalama Park Road;
- (27) Southwesterly along said road to Old Makena Road;
- (28) Northwesterly along said road to unnamed feature;
- (29) Southerly along said feature(s) to Ahihi Kinau Natural Area Reserve boundary;
- (30) Northeasterly along said boundary to unnamed road;
- (31) Southerly along said road(s) to Maui shoreline;
- (32) Northerly along said shoreline to point of beginning.



Legend

- Dist. Boundary
- Freeway
- Major Road
- Road

7TH SENATORIAL DISTRICT: This district is comprised of the 12th and 13th Representative Districts and described as follows:

Beginning at the intersection of Kanaha Beach Park boundary and Maui shoreline and running:

- (1) Southerly along said shoreline to unnamed road;
- (2) Northerly along said road(s) to Ahihi Kinau Natural Area Reserve boundary;
- (3) Southwesterly along said boundary to unnamed feature;
- (4) Northerly along said feature(s) to Old Makena Road;
- (5) Southeasterly along said road to Kalama Park Road;
- (6) Northeasterly along said road to Wailea CDP boundary;
- (7) Northerly along said boundary to unnamed stream;
- (8) Easterly along said stream to unnamed road;
- (9) Northwesterly along said road(s) to DHHL parcel boundary;
- (10) Northerly along said boundary to unnamed road;
- (11) Northwesterly along said road(s) to Kenolio Street;
- (12) Westerly along said street to unnamed road;
- (13) Northeasterly along said road(s) to Kihei CDP boundary;
- (14) Northerly along said boundary to Waiakoa Rd extension;
- (15) Northerly along said extension to Waiakoa Road;
- (16) Northerly along said road to unnamed road;
- (17) Northerly along said road to Pulehu Gulch;
- (18) Westerly along said gulch to Lowrie Ditch;
- (19) Northeasterly along said ditch to Haleakala Highway;
- (20) Northwesterly along said highway to Hemaloa St extension;
- (21) Westerly along said extension to Hemaloa Street;
- (22) Northwesterly along said street to Keolani Place;
- (23) Southwesterly along said place to Kalialinui Gulch;
- (24) Northwesterly along said gulch to Kanaha Beach Park boundary;
- (25) Northerly along said boundary to point of beginning.

SUMMARY OF SENATE STAGGERED TERMS FOR THE ISLAND OF MAUI

As adopted by the 2011 Hawaii Reapportionment Commission on March 8, 2012, the following Senate Districts will have two-year terms in the 2012 Election:

Senate Districts 6 and 7.

The following Senate District will have a four-year term in the 2012 Election:

Senate District 5.