

**Legend**

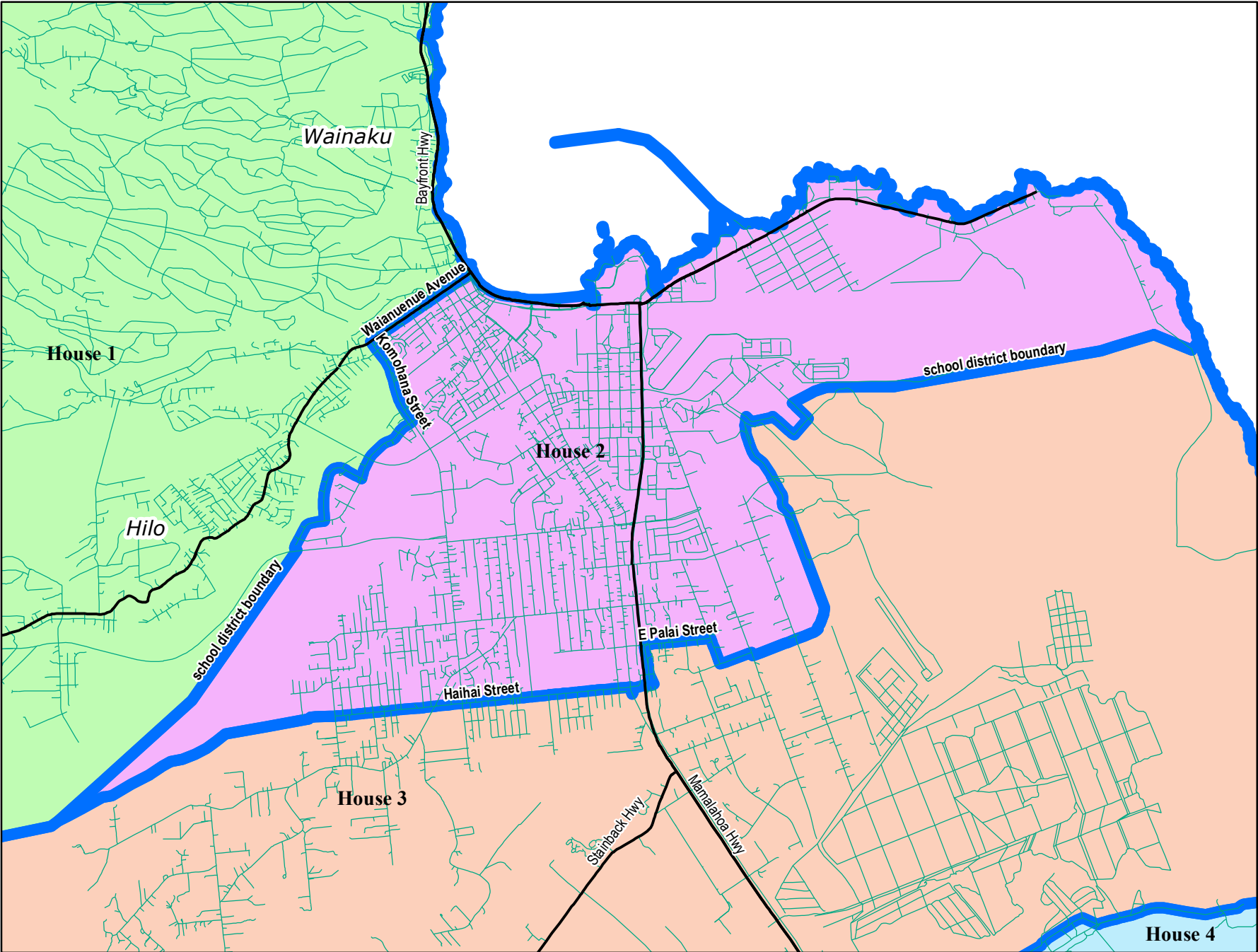
- Dist. Boundary
- Freeway
- Major Road
- Road

**1ST REPRESENTATIVE DISTRICT:** That portion of the island of Hawaii for convenience herein referred to as Kukuihaele, Honokaa, Paauilo, Ookala, Laupahoehoe, Honohina, Hakalau, Honomu, Pepeeko, Onomea, Papaikou, Paukaa, Pihonua, Kaumana and portion of Hilo, more particularly described as follows:

Beginning at the intersection of Honokea Stream and Hawaii shoreline and running

- (1) Southeasterly along said shoreline to Bayfront Highway;
- (2) Southeasterly along said highway to unnamed road;
- (3) Southwesterly along said road to Kamehameha Avenue;
- (4) Southeasterly along said avenue to Waianuenue Avenue;
- (5) Southwesterly along said avenue to Komohana Street;
- (6) Southeasterly along said street to Kukuau Street;
- (7) Southwesterly along said street to Kipuni Street;
- (8) Southwesterly along said street to Kukuau Street;
- (9) Southwesterly along said street to Kukuau Street extension;
- (10) Southwesterly along said extension to powerline;
- (11) Southeasterly along said powerline to school district boundary;
- (12) Southwesterly along said boundary to Waiakea Forest Reserve boundary;
- (13) Westerly along said boundary to school district boundary;
- (14) Southwesterly along said boundary to South Hilo - Kau District boundary;
- (15) Northwesterly along said boundary to South Hilo - North Hilo District boundary;
- (16) Northerly along said boundary to unnamed road;
- (17) Northerly along said road to Saddle Road;
- (18) Westerly along said road to Pohakuloa Training Area boundary;
- (19) Northwesterly along said boundary to Saddle Road;
- (20) Northwesterly along said road to Pohakuloa Training Area boundary;
- (21) Northwesterly along said boundary to unnamed road;
- (22) Northerly along said road(s) to Auwaiakeakua Gulch;
- (23) Northwesterly along said gulch to South Kohala - Hamakua District boundary;
- (24) Northeasterly along said boundary to unnamed road;
- (25) Northeasterly along said road(s) to Mana Road;
- (26) Northerly along said road to unnamed feature;
- (27) Northerly along said feature(s) to unnamed road;
- (28) Northeasterly along said road(s) to unnamed feature;
- (29) Northerly along said feature(s) to Mamalahoa Highway;
- (30) Westerly along said highway to unnamed road;
- (31) Northeasterly along said road(s) to Waipunahoe Stream;
- (32) Northerly along said stream to Hamakua Forest Reserve boundary;
- (33) Westerly along said boundary to Lalakea Stream;
- (34) Northerly along said stream to unnamed road;
- (35) Westerly along said road(s) to Hiilawe Stream;
- (36) Northerly along said stream to Lalakea Stream;
- (37) Southwesterly along said stream to South Kohala - Hamakua District boundary;
- (38) Northwesterly along said boundary to Kohala Forest Reserve boundary;
- (39) Westerly along said boundary to South Kohala - Hamakua District boundary;
- (40) Northwesterly along said boundary to Hamakua - North Kohala District boundary;

- (41) Northerly along said boundary to Honokea Stream;
- (42) Northerly along said stream to point of beginning.



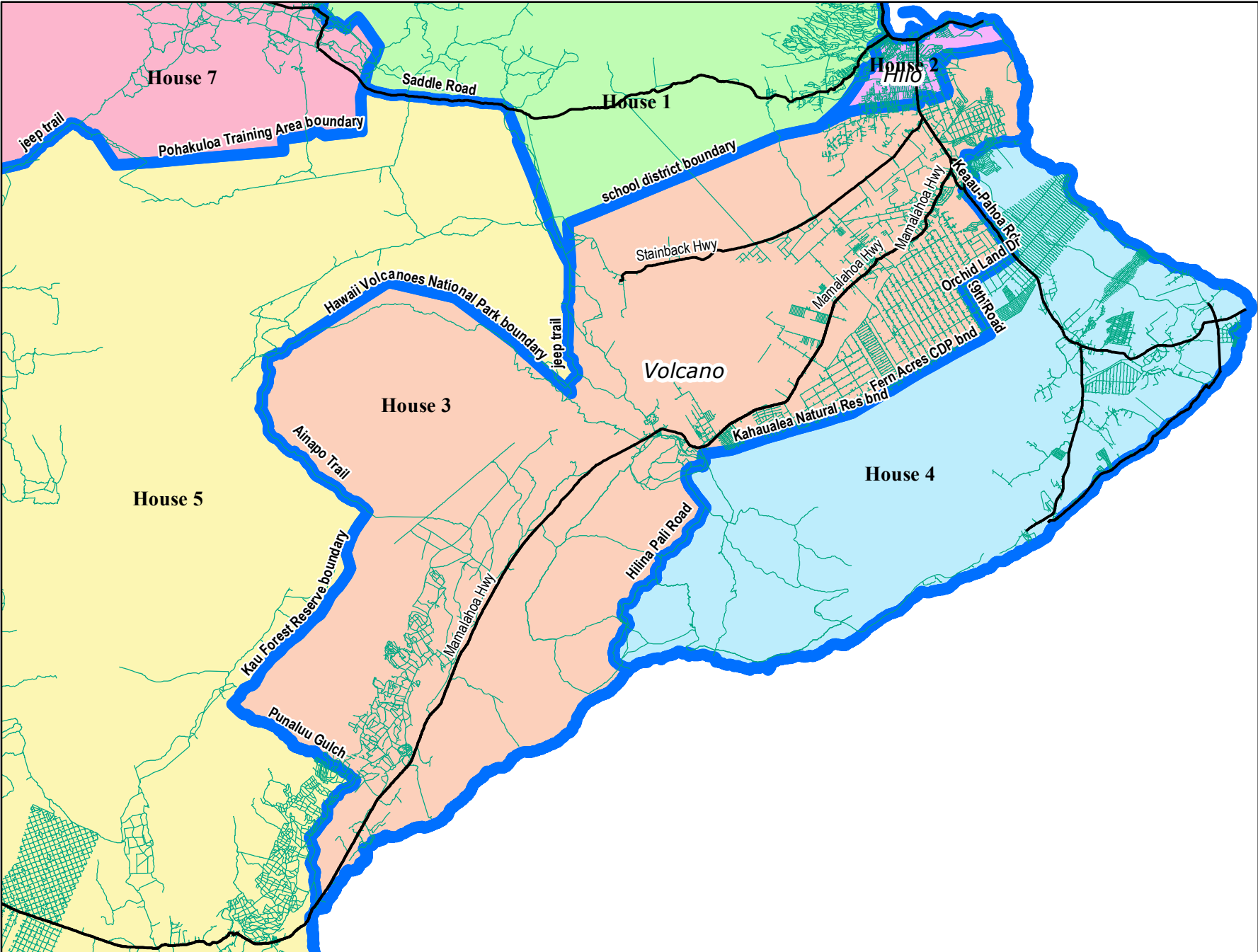
**Legend**

- Dist. Boundary
- Freeway
- Major Road
- Road

**2ND REPRESENTATIVE DISTRICT:** That portion of the island of Hawaii for convenience herein referred to as portion of Hilo, Waiakea and Keaukaha, more particularly described as follows:

Beginning at the intersection of Bayfront Highway and Hawaii shoreline and running

- (1) Easterly along said shoreline to South Hilo - Puna District boundary;
- (2) Southwesterly along said boundary to school district boundary;
- (3) Westerly along said boundary to Puna Trail;
- (4) Southeasterly along said trail to unnamed road;
- (5) Westerly along said road(s) to school district boundary;
- (6) Southerly along said boundary to unnamed road;
- (7) Southeasterly along said road(s) to unnamed feature;
- (8) Southerly along said feature to unnamed road;
- (9) Southerly along said road to unnamed feature;
- (10) Southerly along said features(s) to Railroad Avenue;
- (11) Northerly along said avenue to Mahiai Street;
- (12) Westerly along said street to Ahuna Road;
- (13) Northerly along said road to E Palai Street;
- (14) Westerly along said street to unnamed road;
- (15) Southerly along said road(s) to unnamed ditch;
- (16) Southwesterly along said ditch(s) to Kilauea Avenue;
- (17) Northerly along said avenue to Haihai Street;
- (18) Westerly along said street to Haihai St extension;
- (19) Westerly along said extension to Waiakea Stream;
- (20) Southwesterly along said stream to unnamed feature;
- (21) Westerly along said feature(s) to Waiakea Forest Reserve boundary;
- (22) Southwesterly along said boundary to school district boundary;
- (23) Northeasterly along said boundary to powerline;
- (24) Northwesterly along said powerline to Kukuau Street extension;
- (25) Northeasterly along said extension to Kukuau Street;
- (26) Northeasterly along said street to Kipuni Street;
- (27) Northeasterly along said street to Kukuau Street;
- (28) Northeasterly along said street to Komohana Street;
- (29) Northwesterly along said street to Waianuenue Avenue;
- (30) Northeasterly along said avenue to Kamehameha Avenue;
- (31) Northwesterly along said avenue to unnamed road;
- (32) Northeasterly along said road to Bayfront Highway;
- (33) Northwesterly along said highway to point of beginning.



**Legend**

- Dist. Boundary
- Freeway
- Major Road
- Road

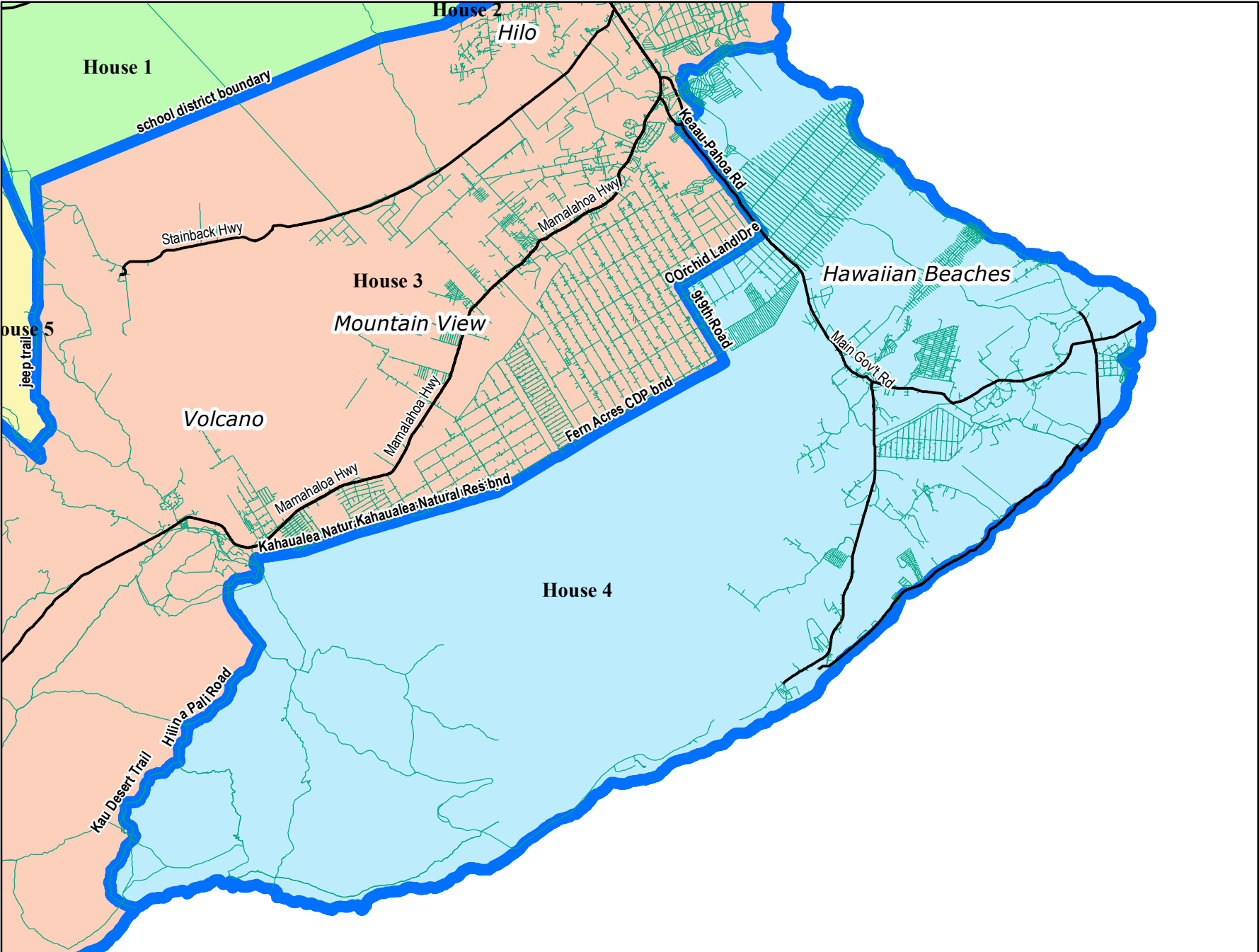
**3RD REPRESENTATIVE DISTRICT:** That portion of the island of Hawaii for convenience herein referred to as portion of Hilo, Keaau, Orchid Land Estate, Kurtistown, Mountain View, Glenwood, portion of Hawaiian Acres, Volcano, Pahala, Punaluu, Ninole, Honuapo, more particularly described as follows:

Beginning at the intersection of South Hilo - Puna District boundary and Hawaii shoreline and running

- (1) Southerly along said shoreline to access road extension;
- (2) Westerly along said extension to unnamed road;
- (3) Westerly along said road(s) to Keaau Road;
- (4) Westerly along said road to unnamed road;
- (5) Southwesterly along said road(s) to Keaau CDP boundary;
- (6) Southerly along said boundary to unnamed road;
- (7) Southeasterly along said road(s) to Railroad Avenue;
- (8) Southeasterly along said avenue to Keaau CDP boundary;
- (9) Southwesterly along said boundary to Keaau-Pahoa Road;
- (10) Southeasterly along said road to Pahoa Road;
- (11) Southeasterly along said road to Keaau-Pahoa Road;
- (12) Southeasterly along said road to Pahoa Road;
- (13) Northwesterly along said road to Keaau-Pahoa Road;
- (14) Southeasterly along said road to Pahoa Road;
- (15) Southeasterly along said road to Keaau-Pahoa Road;
- (16) Southeasterly along said road to Pahoa Road;
- (17) Southeasterly along said road to Orchid Land Drive;
- (18) Southwesterly along said drive to unnamed road;
- (19) Southwesterly along said road(s) to 9th Road;
- (20) Southeasterly along said road to 9th Road extension;
- (21) Southeasterly along said extension to rock wall;
- (22) Southwesterly along said wall to Boundary between Keaau-Mountain View CCD and Pahoa-Kalapana CCD;
- (23) Southwesterly along said boundary to Fern Acres CDP boundary;
- (24) Southwesterly along said boundary to Eden Roc CDP boundary;
- (25) Southwesterly along said boundary to Fern Forest Vacation Estates boundary;
- (26) Southwesterly along said boundary to Kahaualea Natural Area Reserve boundary;
- (27) Westerly along said boundary to Kahaualea Natural Area Reserve boundary extension;
- (28) Westerly along said extension to unnamed road;
- (29) Southerly along said road(s) to Crater Rim Drive;
- (30) Southwesterly along said drive to Crater Rim Road;
- (31) Southwesterly along said road to Chain of Craters Road;
- (32) Southerly along said road to unnamed road;
- (33) Southeasterly along said road to Chain of Craters Road;
- (34) Southeasterly along said road to Hilina Pali Road;
- (35) Southwesterly along said road to Kau Desert Trail;
- (36) Southwesterly along said trail to unnamed road;
- (37) Southerly along said road(s) to Hawaii shoreline;
- (38) Southwesterly along said shoreline to Whittington Beach Park access road extension;

- (39) Northerly along said extension to Whittington Beach Park access road;
- (40) Northerly along said road to Mamalahoa Highway;
- (41) Southwesterly along said highway to unnamed road;
- (42) Northerly along said road(s) to Kaalaiki Road;
- (43) Northeasterly along said road to Punaluu Gulch;
- (44) Northwesterly along said gulch to Punaluu Gulch extension;
- (45) Northwesterly along said feature to Kau Forest Reserve boundary;
- (46) Northeasterly along said boundary to Ainapo Trail;
- (47) Northwesterly along said trail to unnamed trail;
- (48) Northeasterly along said trail(s) to Mauna Loa Trail;
- (49) Northeasterly along said trail to Hawaii Volcanoes National Park boundary;
- (50) Easterly along said boundary to jeep trail;
- (51) Northerly along said jeep trail to Puu Oo Volcano Trail;
- (52) Northerly along said trail to South Hilo - Kau District boundary;
- (53) Southeasterly along said boundary to school district boundary;
- (54) Northeasterly along said boundary to Waiakea Forest Reserve boundary;
- (55) Easterly along said boundary to unnamed feature;
- (56) Easterly along said feature(s) to Waiakea Stream;
- (57) Northeasterly along said stream to Haihai St extension;
- (58) Easterly along said extension to Haihai Street;
- (59) Easterly along said street to Kilauea Avenue;
- (60) Southerly along said avenue to unnamed ditch;
- (61) Northeasterly along said ditch(s) to unnamed road;
- (62) Northerly along said road(s) to E Palai Street;
- (63) Easterly along said street to Ahuna Road;
- (64) Southerly along said road to Mahiai Street;
- (65) Easterly along said street to Railroad Avenue;
- (66) Southerly along said avenue to unnamed feature;
- (67) Northerly along said features(s) to unnamed road;
- (68) Northerly along said road to unnamed feature;
- (69) Northerly along said feature to unnamed road;
- (70) Northwesterly along said road(s) to school district boundary;
- (71) Northerly along said boundary to unnamed road;
- (72) Easterly along said road(s) to Puna Trail;
- (73) Northwesterly along said trail to school district boundary;
- (74) Easterly along said boundary to South Hilo - Puna District boundary;
- (75) Northeasterly along said boundary to point of beginning.



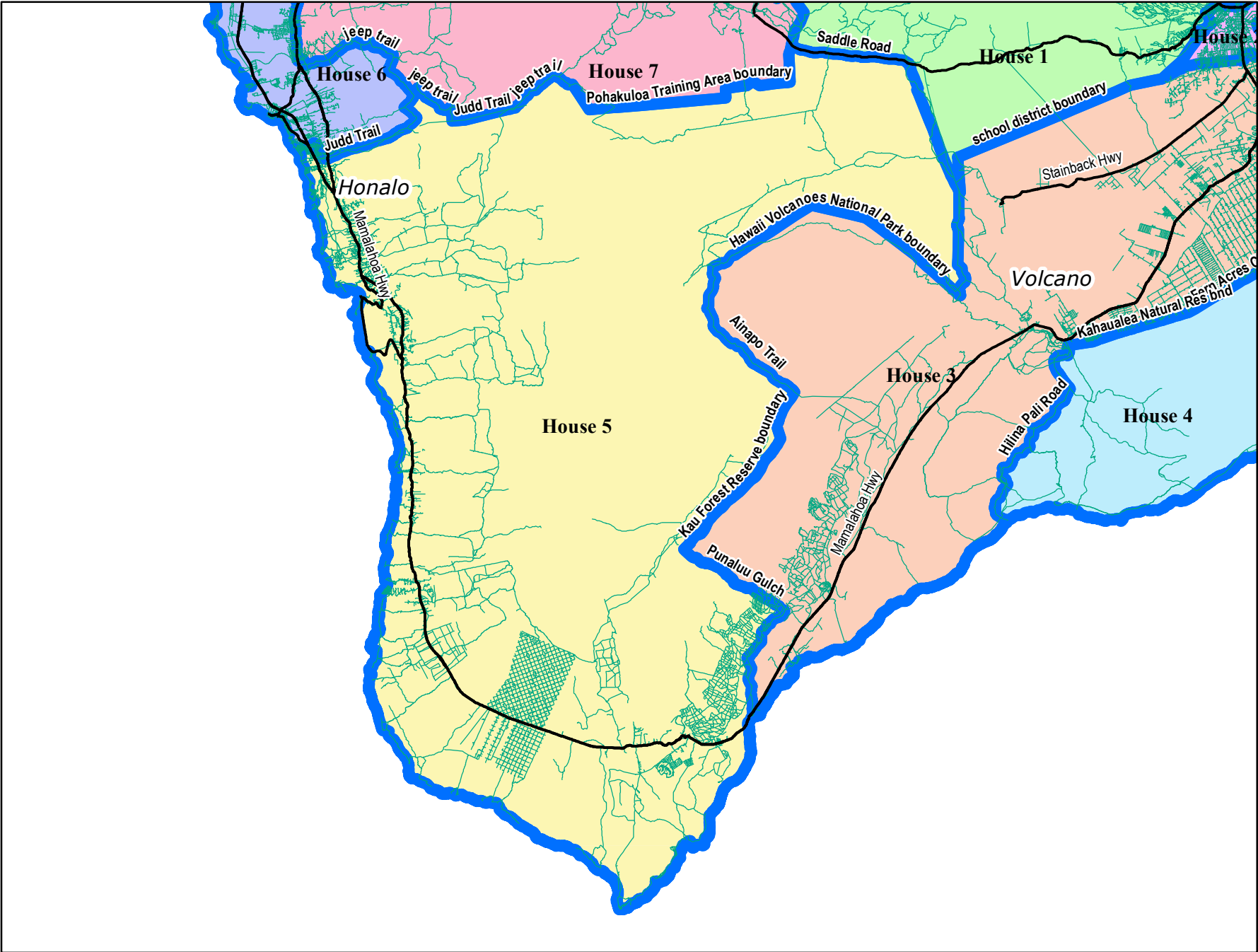


**Legend**

- Dist. Boundary
- Freeway
- Major Road
- Road

**4TH REPRESENTATIVE DISTRICT:** That portion of the island of Hawaii for convenience herein referred to as portion of Hawaiian Acres, Pahoa, Hawaiian Paradise Park, Pohoiki, Opihikao, Kehena, Kaimu, and Kalapana, more particularly described as follows:

- Beginning at the intersection of access road extension and Hawaii shoreline and running
- (1) Southwesterly along said shoreline to unnamed road;
  - (2) Northerly along said road(s) to Kau Desert Trail;
  - (3) Northeasterly along said trail to Hilina Pali Road;
  - (4) Northeasterly along said road to Chain of Craters Road;
  - (5) Northwesterly along said road to unnamed road;
  - (6) Northwesterly along said road to Chain of Craters Road;
  - (7) Northerly along said road to Crater Rim Road;
  - (8) Northeasterly along said road to Crater Rim Drive;
  - (9) Northeasterly along said drive to unnamed road;
  - (10) Northerly along said road(s) to Kahaualea Natural Area Reserve boundary extension;
  - (11) Easterly along said extension to Kahaualea Natural Area Reserve boundary;
  - (12) Easterly along said boundary to Fern Forest Vacation Estates boundary;
  - (13) Northeasterly along said boundary to Eden Roc CDP boundary;
  - (14) Northeasterly along said boundary to Fern Acres CDP boundary;
  - (15) Northeasterly along said boundary to Boundary between Keaau-Mountain View CCD and Pahoa-Kalapana CCD;
  - (16) Northeasterly along said boundary to rock wall;
  - (17) Northeasterly along said wall to 9th Road extension;
  - (18) Northwesterly along said extension to 9th Road;
  - (19) Northwesterly along said road to unnamed road;
  - (20) Northeasterly along said road(s) to Orchid Land Drive;
  - (21) Northeasterly along said drive to Pahoa Road;
  - (22) Northwesterly along said road to Keaau-Pahoa Road;
  - (23) Northwesterly along said road to Pahoa Road;
  - (24) Northwesterly along said road to Keaau-Pahoa Road;
  - (25) Northwesterly along said road to Pahoa Road;
  - (26) Southeasterly along said road to Keaau-Pahoa Road;
  - (27) Northwesterly along said road to Pahoa Road;
  - (28) Northwesterly along said road to Keaau-Pahoa Road;
  - (29) Northwesterly along said road to Keaau CDP boundary;
  - (30) Northeasterly along said boundary to Railroad Avenue;
  - (31) Northwesterly along said avenue to unnamed road;
  - (32) Northwesterly along said road(s) to Keaau CDP boundary;
  - (33) Northerly along said boundary to unnamed road;
  - (34) Northeasterly along said road(s) to Keaau Road;
  - (35) Easterly along said road to unnamed road;
  - (36) Easterly along said road(s) to access road extension;
  - (37) Easterly along said extension to point of beginning.



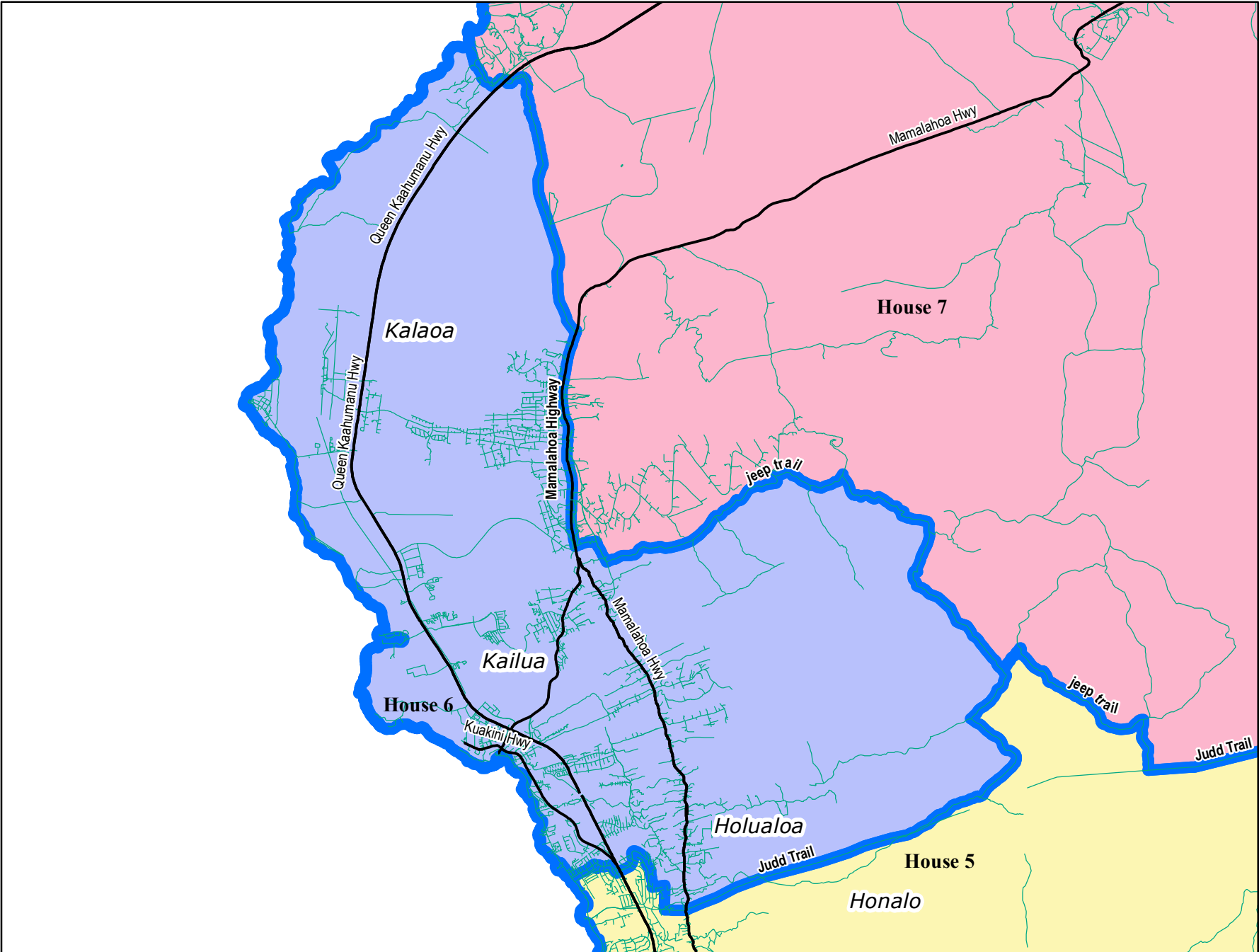
**Legend**

- Dist. Boundary
- Freeway
- Major Road
- Road

**5TH REPRESENTATIVE DISTRICT:** That portion of the island of Hawaii for convenience herein referred to as Naalehu, Kahuku, Milolii, Hookena, Kealia, Honaunau, Captain Cook, Kealakekua, Kainaliu, Keauhou, and Kahaluu, more particularly described as follows:

Beginning at the intersection of Pohakuloa Training Area boundary and Saddle Road and running

- (1) Easterly along said road to unnamed road;
- (2) Southerly along said road to South Hilo - North Hilo District boundary;
- (3) Southerly along said boundary to South Hilo - Kau District boundary;
- (4) Southeasterly along said boundary to Puu Oo Volcano Trail;
- (5) Southerly along said trail to jeep trail;
- (6) Southerly along said jeep trail to Hawaii Volcanoes National Park boundary;
- (7) Westerly along said boundary to Mauna Loa Trail;
- (8) Southwesterly along said trail to unnamed trail;
- (9) Southwesterly along said trail(s) to Ainapo Trail;
- (10) Southeasterly along said trail to Kau Forest Reserve boundary;
- (11) Southwesterly along said boundary to Punaluu Gulch extension;
- (12) Southeasterly along said feature to Punaluu Gulch;
- (13) Southeasterly along said gulch to Kaalaiki Road;
- (14) Southwesterly along said road to unnamed road;
- (15) Southerly along said road(s) to Mamalahoa Highway;
- (16) Northeasterly along said highway to Whittington Beach Park access road;
- (17) Southerly along said road to Whittington Beach Park access road extension;
- (18) Southerly along said extension to Hawaii shoreline;
- (19) Northwesterly along said shoreline to unnamed road extension;
- (20) Northeasterly along said extension to unnamed road;
- (21) Northeasterly along said road(s) to Alii Drive;
- (22) Southeasterly along said drive to Royal Poinciana Drive;
- (23) Northeasterly along said drive to Kuakini Rock Wall;
- (24) Southeasterly along said wall to unnamed gulch;
- (25) Northeasterly along said gulch to Kupuna Street;
- (26) Southeasterly along said street to Lako Street;
- (27) Northeasterly along said street to unnamed feature;
- (28) Southerly along said feature to old railroad grade;
- (29) Southerly along said grade to Marlin Road extension;
- (30) Southerly along said extension to unnamed feature;
- (31) Southeasterly along said feature(s) to Judd Trail;
- (32) Easterly along said trail to unnamed road;
- (33) Northeasterly along said road(s) to Waiaha Stream;
- (34) Northeasterly along said stream to jeep trail;
- (35) Southeasterly along said jeep trail to Judd Trail;
- (36) Easterly along said trail to jeep trail;
- (37) Northeasterly along said jeep trail to Lava Flow of 1859;
- (38) Southeasterly along said lava flow to North Kona - Hamakua District boundary;
- (39) Southeasterly along said boundary to Pohakuloa Training Area boundary;
- (40) Easterly along said boundary to point of beginning.



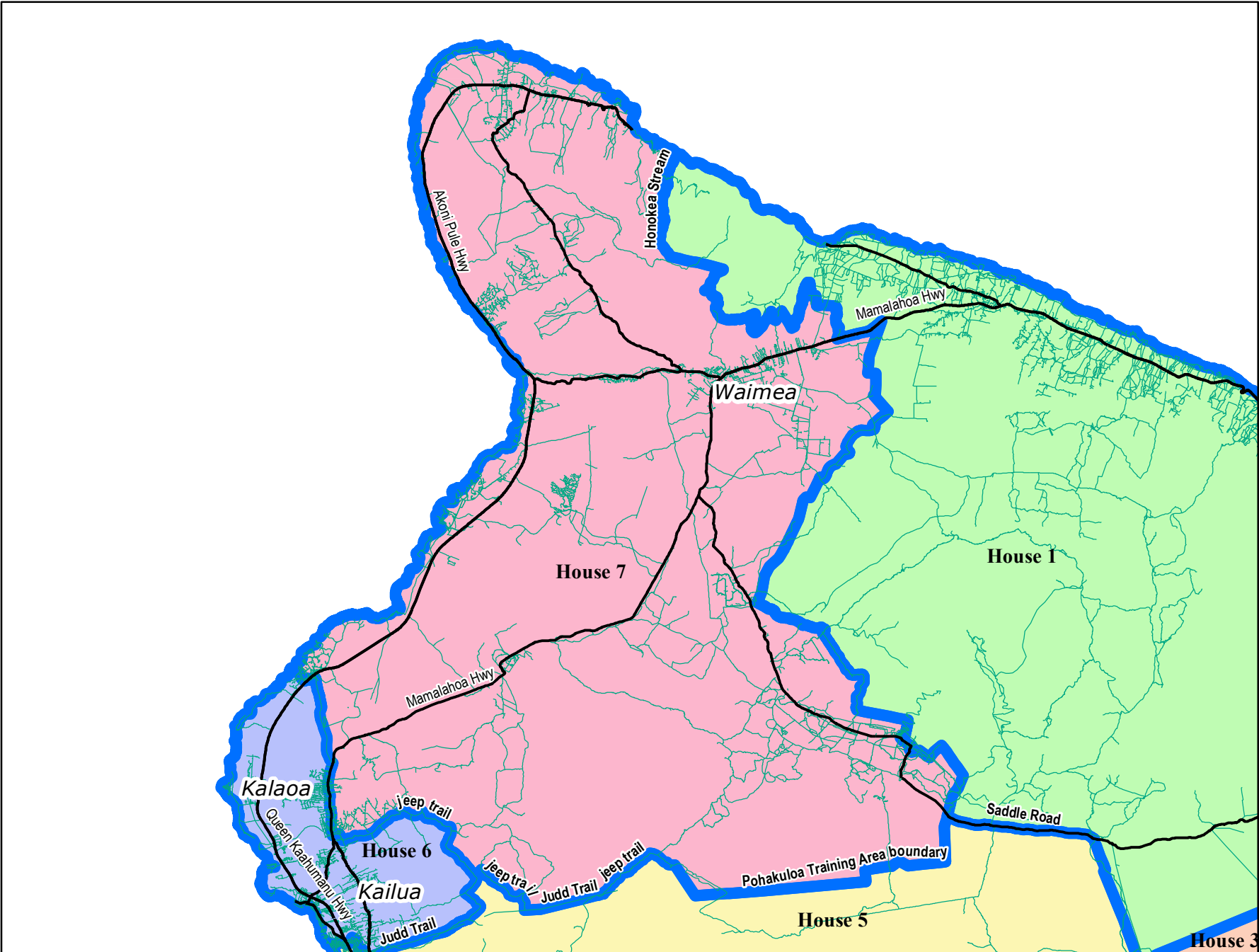
**Legend**

- Dist. Boundary (Blue outline)
- Freeway (Red line)
- Major Road (Black line)
- Road (Thin black line)

**6TH REPRESENTATIVE DISTRICT:** That portion of the island of Hawaii for convenience herein referred to as Holualoa, Kailua-Kona, Honokohau, and Makalawena, more particularly described as follows:

Beginning at the intersection of Hawaii shoreline and Lae Kikaua Mauka Street extension and running

- (1) Southerly along said extension to Lae Kikaua Mauka Street;
- (2) Southeasterly along said street to Maniniowali Drive;
- (3) Southeasterly along said drive to Aina Kaha Place;
- (4) Easterly along said place to unnamed road;
- (5) Easterly along said road(s) to Poopoomino Place;
- (6) Southeasterly along said road to unnamed road;
- (7) Southerly along said road(s) to Mamalahoa Highway;
- (8) Southerly along said highway to Onaona Drive;
- (9) Easterly along said drive to Onaona Drive extension;
- (10) Southeasterly along said extension to Old Government Road;
- (11) Southeasterly along said road to jeep trail;
- (12) Easterly along said jeep trail to unnamed road;
- (13) Southwesterly along said road(s) to Judd Trail;
- (14) Westerly along said trail to unnamed feature;
- (15) Northwesterly along said feature(s) to Marlin Road extension;
- (16) Northerly along said extension to old railroad grade;
- (17) Northerly along said grade to unnamed feature;
- (18) Northerly along said feature to Lako Street;
- (19) Southwesterly along said street to Kupuna Street;
- (20) Northwesterly along said street to unnamed gulch;
- (21) Southwesterly along said gulch to Kuakini Rock Wall;
- (22) Northwesterly along said wall to Royal Poinciana Drive;
- (23) Southwesterly along said drive to Alii Drive;
- (24) Northwesterly along said drive to unnamed road;
- (25) Southwesterly along said road(s) to unnamed road extension;
- (26) Southwesterly along said extension to Hawaii shoreline;
- (27) Northerly along said shoreline to point of beginning.



**Legend**

- Dist. Boundary
- Freeway
- Major Road
- Road

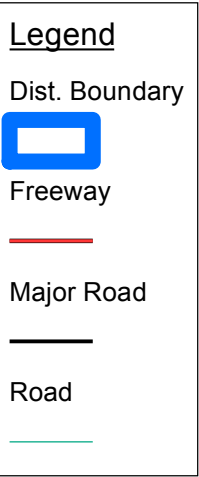
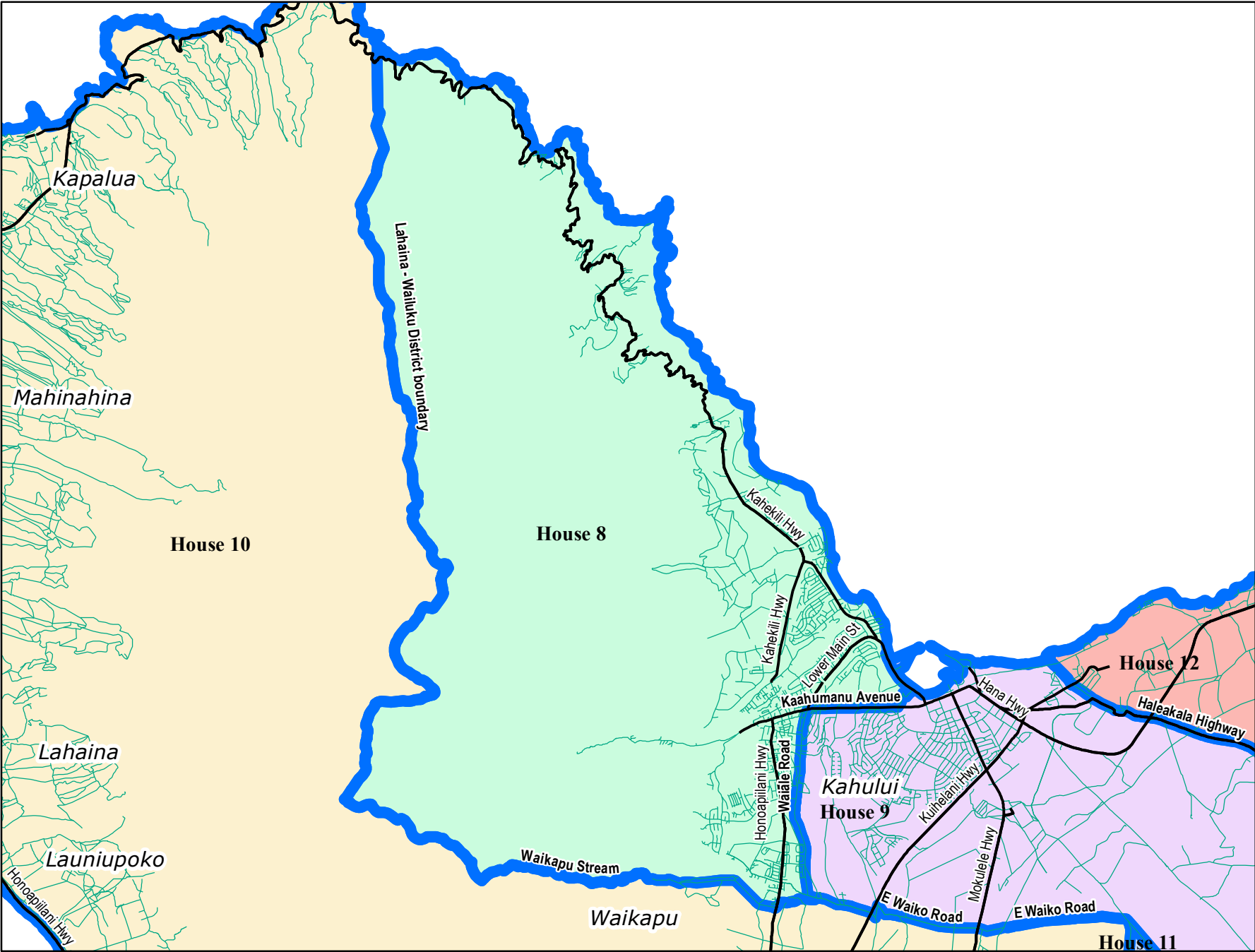
**7TH REPRESENTATIVE DISTRICT:** That portion of the island of Hawaii for convenience herein referred to as Kaupulehu, Puuanahulu, Anaehoomalu, Waikoloa, Puako, Kawaihae, Waimea, Hawi, and Halaula, more particularly described as follows:

Beginning at the intersection of Hawaii shoreline and Honokea Stream and running

- (1) Southerly along said stream to Hamakua - North Kohala District boundary;
- (2) Southerly along said boundary to South Kohala - Hamakua District boundary;
- (3) Southeasterly along said boundary to Kohala Forest Reserve boundary;
- (4) Easterly along said boundary to South Kohala - Hamakua District boundary;
- (5) Southeasterly along said boundary to Lalakea Stream;
- (6) Northeasterly along said stream to Hiilawe Stream;
- (7) Southerly along said stream to unnamed road;
- (8) Easterly along said road(s) to Lalakea Stream;
- (9) Southerly along said stream to Hamakua Forest Reserve boundary;
- (10) Easterly along said boundary to Waipunahoe Stream;
- (11) Southerly along said stream to unnamed road;
- (12) Southwesterly along said road(s) to Mamalahoa Highway;
- (13) Easterly along said highway to unnamed feature;
- (14) Southerly along said feature(s) to unnamed road;
- (15) Southwesterly along said road(s) to unnamed feature;
- (16) Southerly along said feature(s) to Mana Road;
- (17) Southerly along said road to unnamed road;
- (18) Southwesterly along said road(s) to South Kohala - Hamakua District boundary;
- (19) Southwesterly along said boundary to Auwaiakeakua Gulch;
- (20) Southeasterly along said gulch to unnamed road;
- (21) Southerly along said road(s) to Pohakuloa Training Area boundary;
- (22) Southeasterly along said boundary to Saddle Road;
- (23) Southeasterly along said road to Pohakuloa Training Area boundary;
- (24) Southwesterly along said boundary to North Kona - Hamakua District boundary;
- (25) Northwesterly along said boundary to Lava Flow of 1859;
- (26) Northwesterly along said lava flow to jeep trail;
- (27) Southwesterly along said jeep trail to Judd Trail;
- (28) Westerly along said trail to jeep trail;
- (29) Northwesterly along said jeep trail to Waiaha Stream;
- (30) Southwesterly along said stream to jeep trail;
- (31) Westerly along said jeep trail to Old Government Road;
- (32) Northwesterly along said road to Onaona Drive extension;
- (33) Northwesterly along said extension to Onaona Drive;
- (34) Westerly along said drive to Mamalahoa Highway;
- (35) Northerly along said highway to unnamed road;
- (36) Northerly along said road(s) to Poopoomino Place;
- (37) Northwesterly along said place to unnamed road;
- (38) Westerly along said road(s) to Aina Kaha Place;
- (39) Westerly along said place to Maniniowali Drive;
- (40) Northwesterly along said drive to Lae Kikaua Mauka Street;
- (41) Northwesterly along said street to Lae Kikaua Mauka Street extension;



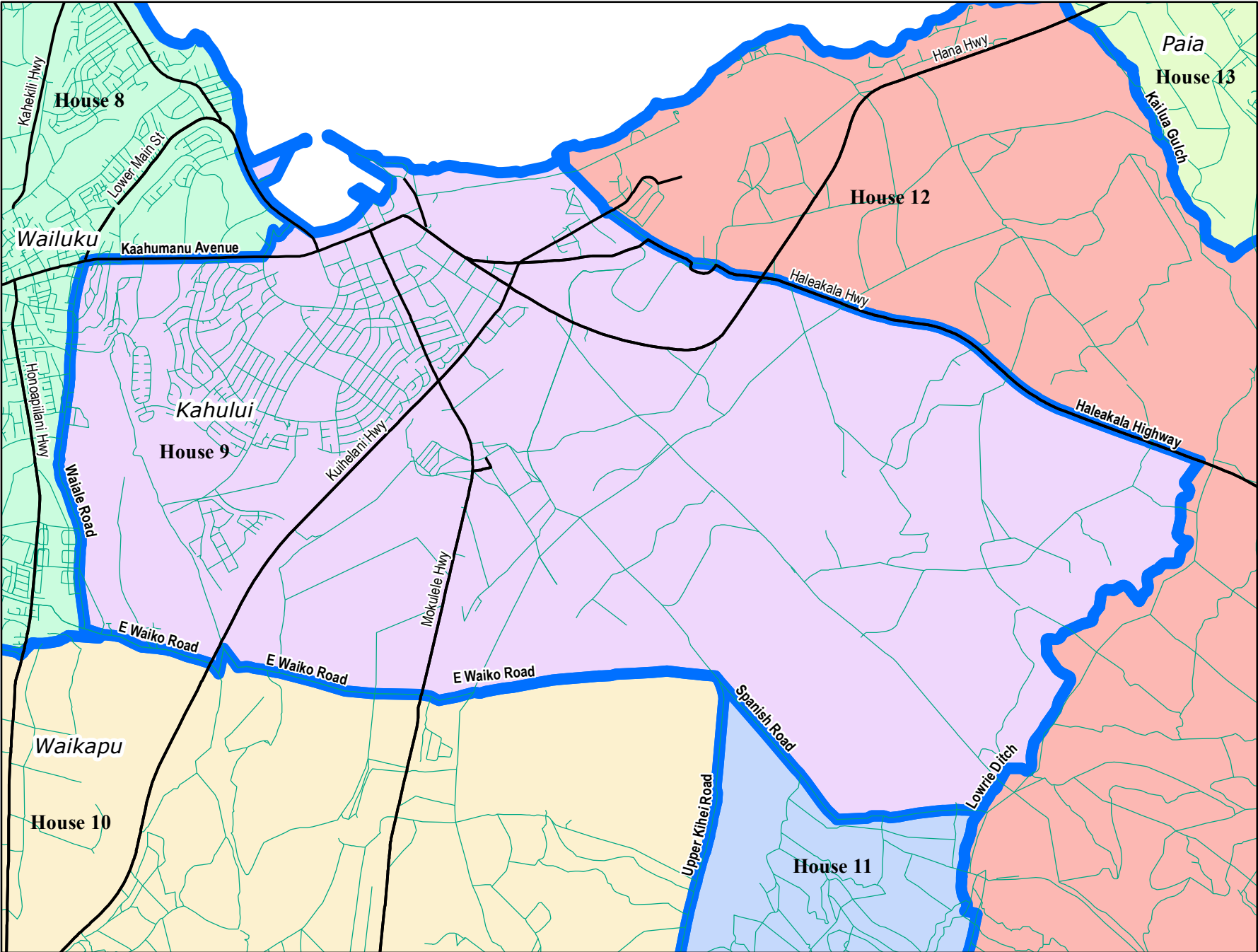
- (42) Northerly along said extension to Hawaii shoreline;
- (43) Northeasterly along said shoreline to point of beginning.



**8TH REPRESENTATIVE DISTRICT:** Includes the island of Mokeehia, and that portion of the island of Maui for convenience herein referred to as Kahakuloa, Waihee, Waiehu, Paukukalo, Puuohala, portions of Wailuku and Kahului, and Wailuku Heights, more particularly described as follows:

Beginning at the intersection of Lahaina - Wailuku District boundary and Maui shoreline and running:

- (1) Southeasterly along said shoreline to Kanaloa Ave extension;
- (2) Southwesterly along said extension to Kahului Beach Road;
- (3) Southeasterly along said road to Kaihee Place;
- (4) Southwesterly along said place to unnamed road;
- (5) Southwesterly along said road(s) to Kaahumanu Avenue;
- (6) Westerly along said avenue to Waiale Road;
- (7) Southerly along said road to E Waiko Road;
- (8) Easterly along said road to unnamed feature;
- (9) Westerly along said feature(s) to Honoapiilani Highway;
- (10) Southerly along said highway to unnamed road;
- (11) Westerly along said road(s) to foot path;
- (12) Westerly along said path to Waikapu Stream;
- (13) Westerly along said stream to Waikapu Stream extension;
- (14) Southwesterly along said extension to Lahaina - Wailuku District boundary;
- (15) Northerly along said boundary to point of beginning.



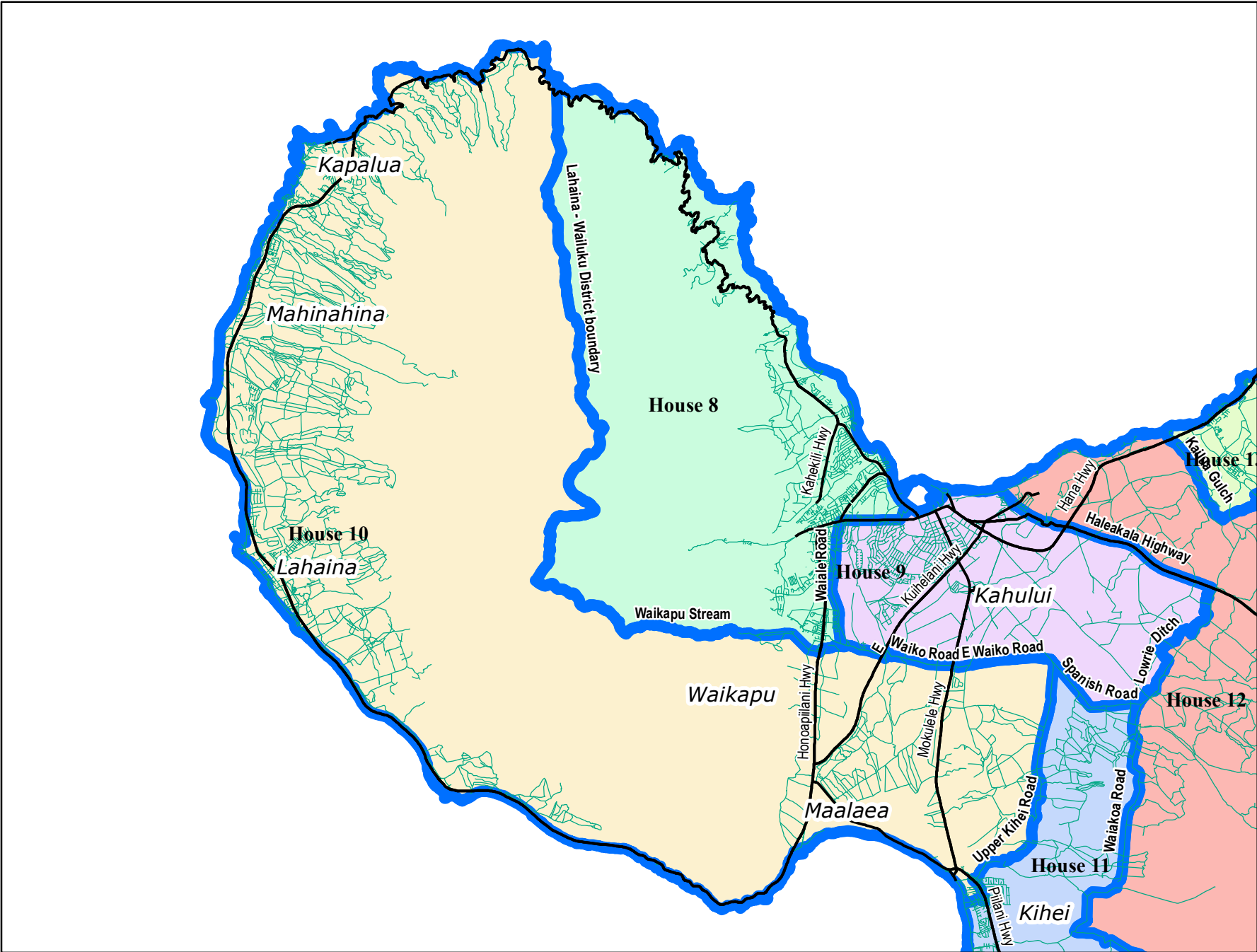
**Legend**

- Dist. Boundary
- Freeway
- Major Road
- Road

**9TH REPRESENTATIVE DISTRICT:** That portion of the island of Maui for convenience herein referred to as portions of Kahului and Wailuku, and Puunene, more particularly described as follows:

Beginning at the intersection of Maui shoreline and Kanaha Beach Park boundary and running:

- (1) Southerly along said boundary to Kalialinui Gulch;
- (2) Southeasterly along said gulch to Keolani Place;
- (3) Northeasterly along said place to Hemaloa Street;
- (4) Southeasterly along said street to Hemaloa St extension;
- (5) Easterly along said extension to Haleakala Highway;
- (6) Southeasterly along said highway to Lowrie Ditch;
- (7) Southwesterly along said ditch to Spanish Road;
- (8) Northwesterly along said road to E Waiko Road;
- (9) Westerly along said road to Maui Baseyard Road;
- (10) Westerly along said road to E Waiko Road;
- (11) Westerly along said road to E Waiko Rd extension;
- (12) Northwesterly along said extension to E Waiko Road;
- (13) Westerly along said road to Waiale Road;
- (14) Northerly along said road to Kaahumanu Avenue;
- (15) Easterly along said avenue to unnamed road;
- (16) Northeasterly along said road(s) to Kaihee Place;
- (17) Northeasterly along said place to Kahului Beach Road;
- (18) Northwesterly along said road to Kanaloa Ave extension;
- (19) Northeasterly along said extension to Maui shoreline;
- (20) Easterly along said shoreline to point of beginning.



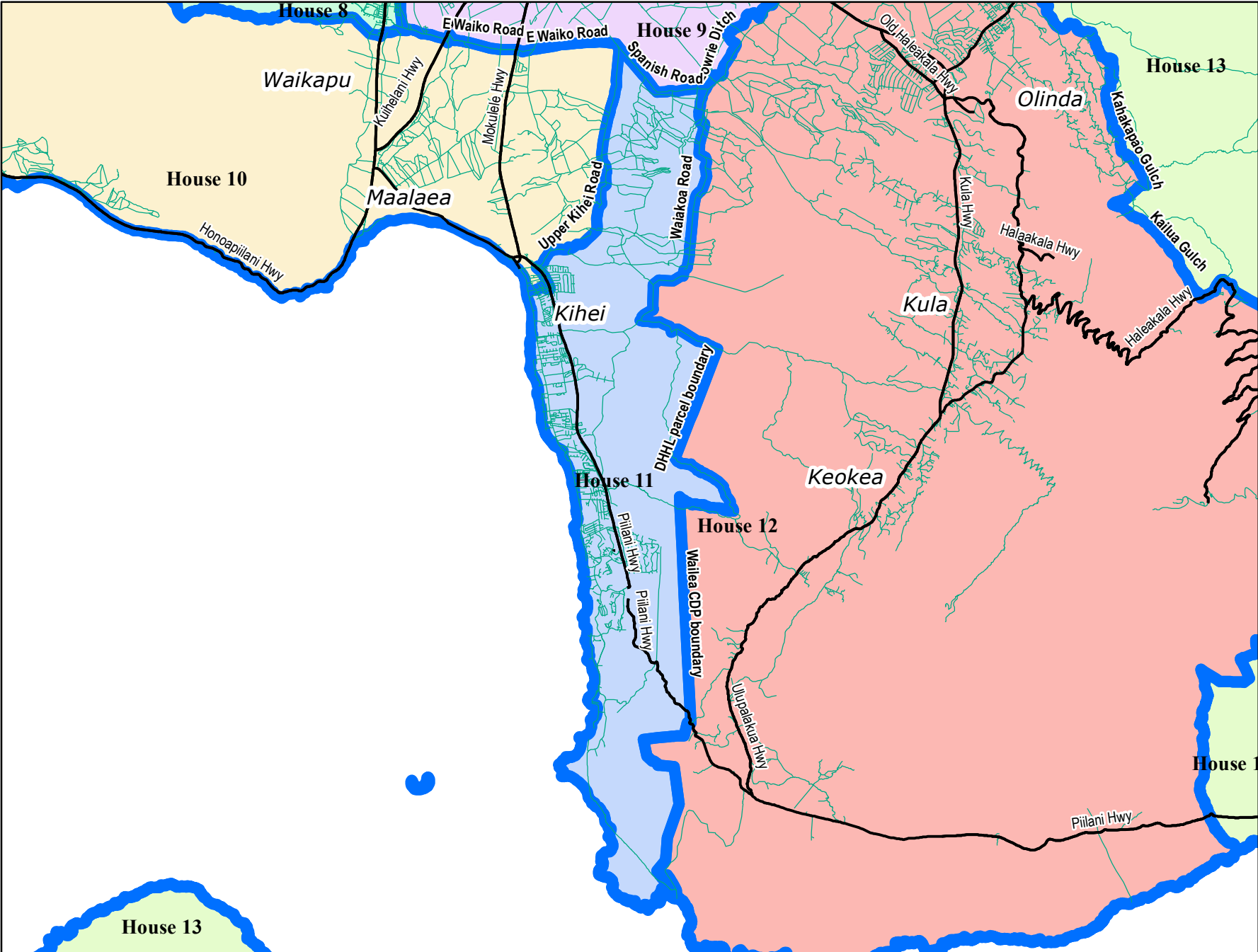
**Legend**

- Dist. Boundary
- Freeway
- Major Road
- Road

**10TH REPRESENTATIVE DISTRICT:** That portion of the island of Maui for convenience herein referred to Olowalu, Lahaina, Mala, Kaanapali, Honokowai, Kapalua, Honolua and Honokohau, more particularly described as follows:

Beginning at the intersection of Maui shoreline and Lahaina - Wailuku District boundary and running:

- (1) Southerly along said boundary to Waikapu Stream extension;
- (2) Northeasterly along said extension to Waikapu Stream;
- (3) Easterly along said stream to foot path;
- (4) Easterly along said path to unnamed road;
- (5) Easterly along said road(s) to Honoapiilani Highway;
- (6) Northerly along said highway to unnamed feature;
- (7) Easterly along said feature(s) to E Waiko Road;
- (8) Easterly along said road to E Waiko Rd extension;
- (9) Southeasterly along said extension to E Waiko Road;
- (10) Easterly along said road to Maui Baseyard Road;
- (11) Easterly along said road to E Waiko Road;
- (12) Easterly along said road to Spanish Road;
- (13) Southeasterly along said road to Upper Kihei Road;
- (14) Southerly along said road to Uwapo Road;
- (15) Southwesterly along said road to Piilani Highway;
- (16) Southeasterly along said highway to Ohukai Road;
- (17) Westerly along said road to Ohukai Rd extension;
- (18) Westerly along said extension to Maui shoreline;
- (19) Northwesterly along said shoreline to point of beginning.



**Legend**

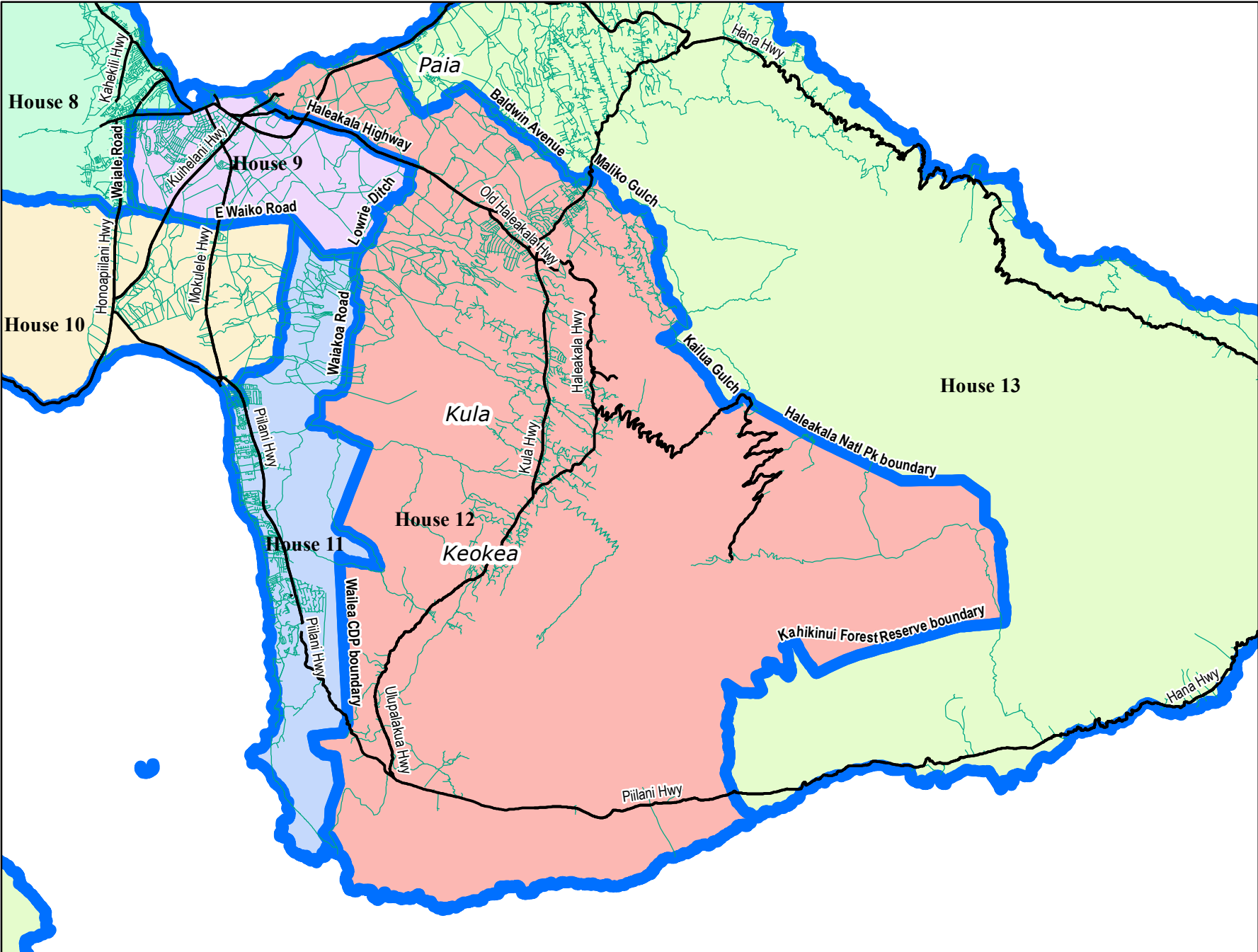
- Dist. Boundary
- Freeway
- Major Road
- Road



**11TH REPRESENTATIVE DISTRICT:** That portion of the island of Maui for convenience herein referred to as Makena, Wailea, Maui Meadows, Kamaole, Kihei and a portion of Keoneoio more particularly described as follows:

Beginning at the intersection of Spanish Road and Lowrie Ditch and running:

- (1) Southerly along said ditch to Pulehu Gulch;
- (2) Easterly along said gulch to unnamed road;
- (3) Southerly along said road to Waiakoa Road;
- (4) Southerly along said road to Waiakoa Rd extension;
- (5) Southerly along said extension to Kihei CDP boundary;
- (6) Southerly along said boundary to unnamed road;
- (7) Southwesterly along said road(s) to Kenolio Street;
- (8) Easterly along said street to unnamed road;
- (9) Southeasterly along said road(s) to DHHL parcel boundary;
- (10) Southerly along said boundary to unnamed road;
- (11) Southeasterly along said road(s) to unnamed stream;
- (12) Westerly along said stream to Wailea CDP boundary;
- (13) Southerly along said boundary to Kalama Park Road;
- (14) Southwesterly along said road to Old Makena Road;
- (15) Northwesterly along said road to unnamed feature;
- (16) Southerly along said feature(s) to Ahihi Kinau Natural Area Reserve boundary;
- (17) Northeasterly along said boundary to unnamed road;
- (18) Southerly along said road(s) to Maui shoreline;
- (19) Northerly along said shoreline to Ohukai Rd extension;
- (20) Easterly along said extension to Ohukai Road;
- (21) Easterly along said road to Piilani Highway;
- (22) Northwesterly along said highway to Uwapo Road;
- (23) Northeasterly along said road to Upper Kihei Road;
- (24) Northerly along said road to Spanish Road;
- (25) Southeasterly along said road to point of beginning.



**Legend**

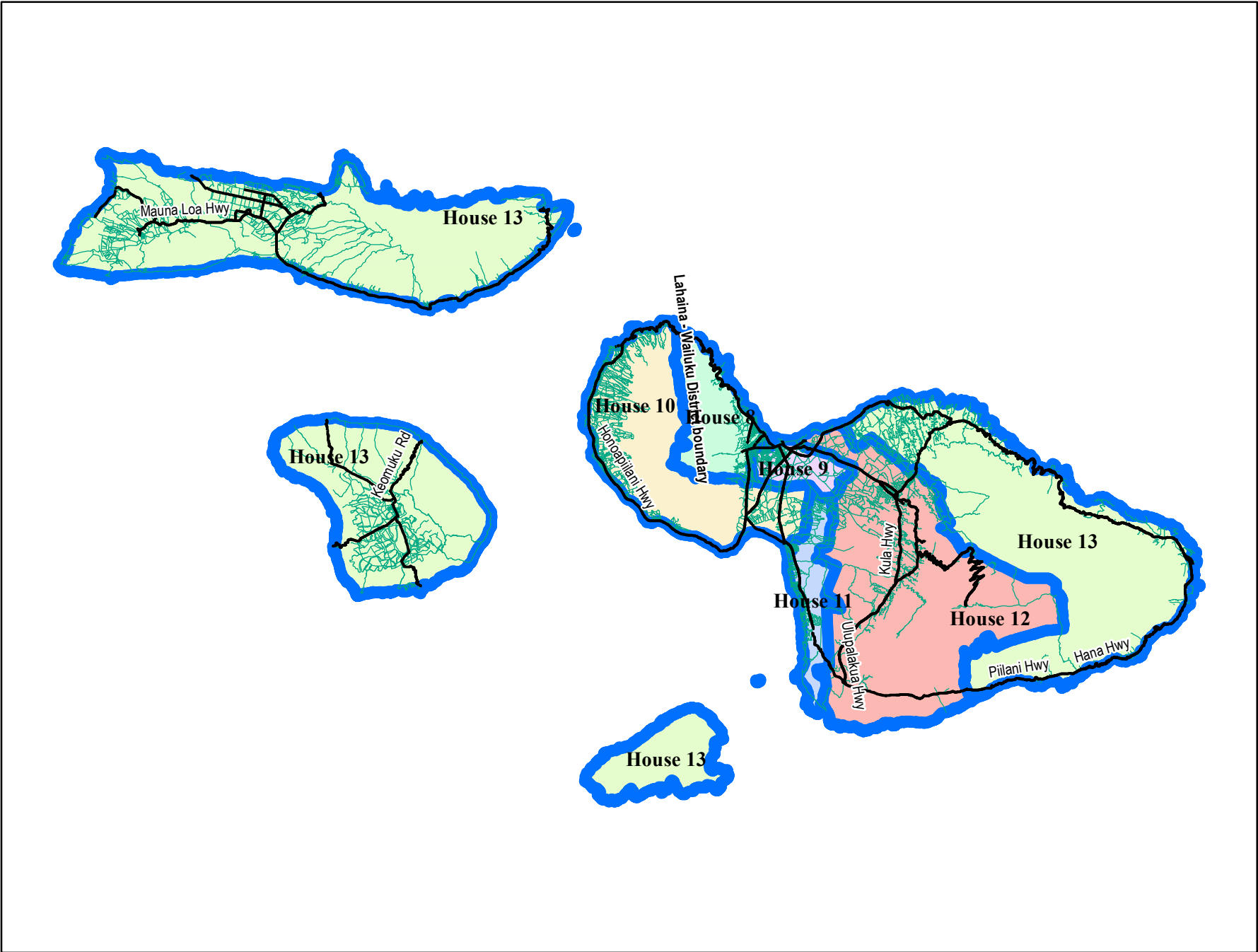
- Dist. Boundary
- Freeway
- Major Road
- Road

**12TH REPRESENTATIVE DISTRICT:** That portion of the island of Maui for convenience herein referred to as Sprecklesville, Pukalani, Makawao, Olinda, Pulehu, Kula, Waiohuli, Keokea, Ulupalakua, portions of Kahului, and Keoneoio, more particularly described as follows:

Beginning at the intersection of Maui shoreline and Hp Baldwin County Park boundary and running:

- (1) Southerly along said boundary to Kailua Gulch;
- (2) Southeasterly along said gulch to unnamed stream;
- (3) Northeasterly along said stream(s) to unnamed ditch;
- (4) Northerly along said ditch to Kaheka Road;
- (5) Northwesterly along said road to unnamed road;
- (6) Northeasterly along said road(s) to Baldwin Avenue;
- (7) Southeasterly along said avenue to Kee Road;
- (8) Easterly along said road to Makawao Avenue;
- (9) Northerly along said avenue to Maliko Gulch;
- (10) Southeasterly along said gulch to Kahakapao Gulch;
- (11) Southerly along said gulch to unnamed ditch;
- (12) Southwesterly along said ditch(s) to Kailua Gulch;
- (13) Southeasterly along said gulch to Crater Road;
- (14) Easterly along said road to Haleakala Natl Pk boundary;
- (15) Easterly along said boundary to Hana - Makawao District boundary;
- (16) Southeasterly along said boundary to W boundary Kipahulu Valley Biological Reserve;
- (17) Southerly along said boundary to ridge east of Kaupo Gap;
- (18) Southerly along said ridge to Haleakala Natl Pk boundary;
- (19) Southwesterly along said boundary to Kahikinui Forest Reserve boundary;
- (20) Westerly along said boundary to Kepuni Gulch;
- (21) Southerly along said gulch to Maui shoreline;
- (22) Westerly along said shoreline to unnamed road;
- (23) Northerly along said road(s) to Ahihi Kinau Natural Area Reserve boundary;
- (24) Southwesterly along said boundary to unnamed feature;
- (25) Northerly along said feature(s) to Old Makena Road;
- (26) Southeasterly along said road to Kalama Park Road;
- (27) Northeasterly along said road to Wailea CDP boundary;
- (28) Northerly along said boundary to unnamed stream;
- (29) Easterly along said stream to unnamed road;
- (30) Northwesterly along said road(s) to DHHL parcel boundary;
- (31) Northerly along said boundary to unnamed road;
- (32) Northwesterly along said road(s) to Kenolio Street;
- (33) Westerly along said street to unnamed road;
- (34) Northeasterly along said road(s) to Kihei CDP boundary;
- (35) Northerly along said boundary to Waiakoa Rd extension;
- (36) Northerly along said extension to Waiakoa Road;
- (37) Northerly along said road to unnamed road;
- (38) Northerly along said road to Pulehu Gulch;
- (39) Westerly along said gulch to Lowrie Ditch;

- (40) Northeasterly along said ditch to Haleakala Highway;
- (41) Northwesterly along said highway to Hemaloa St extension;
- (42) Westerly along said extension to Hemaloa Street;
- (43) Northwesterly along said street to Keolani Place;
- (44) Southwesterly along said place to Kalialinui Gulch;
- (45) Northwesterly along said gulch to Kanaha Beach Park boundary;
- (46) Northerly along said boundary to Maui shoreline;
- (47) Easterly along said shoreline to point of beginning.



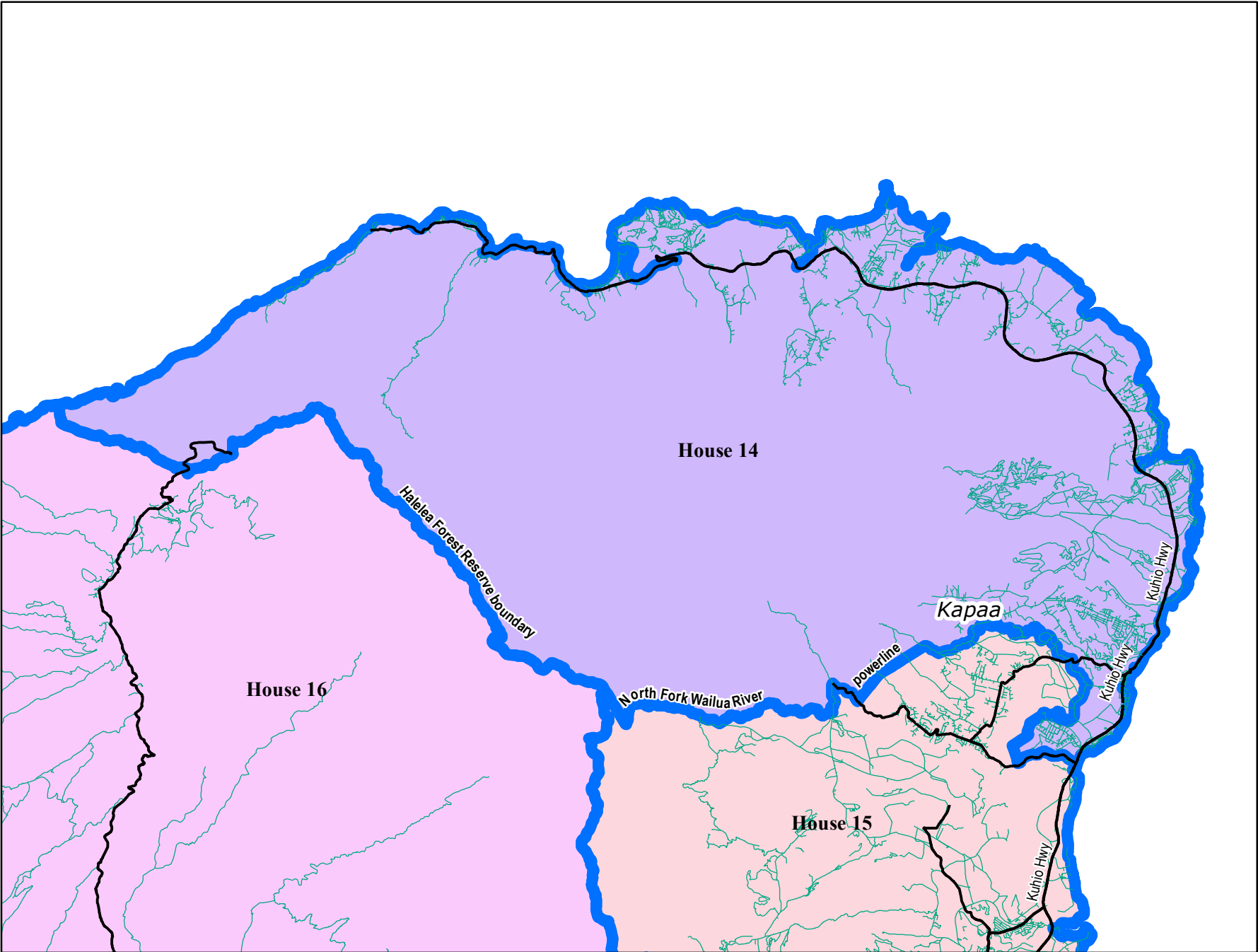
**Legend**

- Dist. Boundary
- Freeway
- Major Road
- Road

**13TH REPRESENTATIVE DISTRICT:** Includes Kahoolawe, Molokini, Lanai, Molokai, Molokini and that portion of the island of Maui for convenience herein referred to as Paia, Lower Paia, Haiku, Pauwela, Ulumalu, Huelo, Kailua, Keanae, Wailua, Nahiku, Hana, Hokuula, Hamoa, Puuki, Haou, Muolea, Kipahulu and Kaupo, more particularly described as follows:

Beginning at the intersection of Hp Baldwin County Park boundary and Maui shoreline and running:

- (1) Southeasterly along said shoreline to Kepuni Gulch;
- (2) Northerly along said gulch to Kahikinui Forest Reserve boundary;
- (3) Easterly along said boundary to Haleakala Natl Pk boundary;
- (4) Northeasterly along said boundary to ridge east of Kaupo Gap;
- (5) Northerly along said ridge to W boundary Kipahulu Valley Biological Reserve;
- (6) Northerly along said boundary to Hana - Makawao District boundary;
- (7) Northwesterly along said boundary to Haleakala Natl Pk boundary;
- (8) Westerly along said boundary to Crater Road;
- (9) Westerly along said road to Kailua Gulch;
- (10) Northwesterly along said gulch to unnamed ditch;
- (11) Northeasterly along said ditch(s) to Kahakapao Gulch;
- (12) Northerly along said gulch to Maliko Gulch;
- (13) Northwesterly along said gulch to Makawao Avenue;
- (14) Southerly along said avenue to Kee Road;
- (15) Westerly along said road to Baldwin Avenue;
- (16) Northwesterly along said avenue to unnamed road;
- (17) Southwesterly along said road(s) to Kaheka Road;
- (18) Southeasterly along said road to unnamed ditch;
- (19) Southerly along said ditch to unnamed stream;
- (20) Southwesterly along said stream(s) to Kailua Gulch;
- (21) Northwesterly along said gulch to Hp Baldwin County Park boundary;
- (22) Northerly along said boundary to point of beginning.



**Legend**

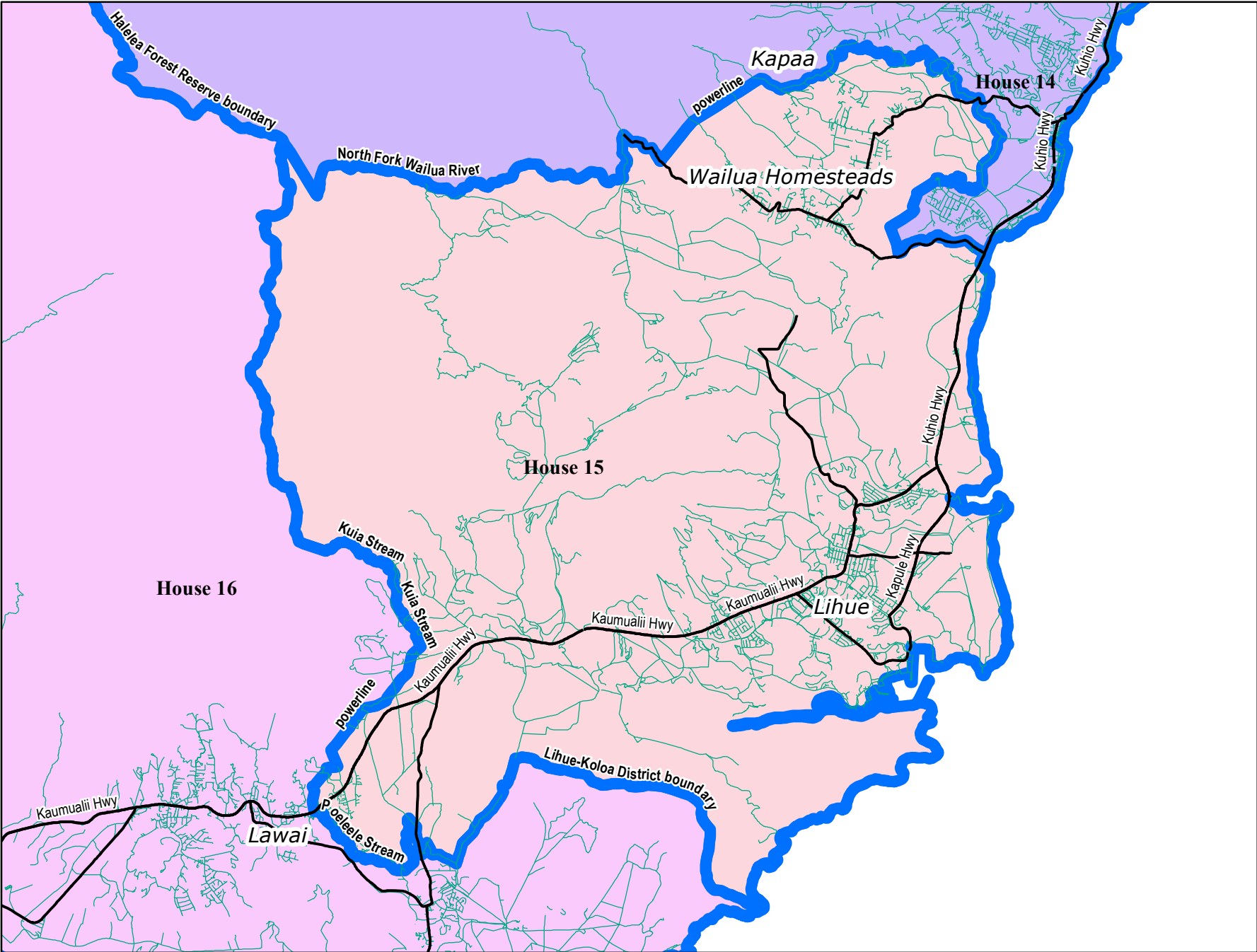
- Dist. Boundary
- Freeway
- Major Road
- Road

**14TH REPRESENTATIVE DISTRICT:** That portion of the island of Kauai for convenience herein referred to as Haena, Hanalei, Princeville, Kilauea, Anahola, Kealia, Kawaihau and Kapaa, more particularly described as follows:

Beginning at the intersection of Hanalei - Waimea District boundary and Kauai shoreline and running:

- (1) Easterly along said shoreline to Kuhio Highway;
- (2) Northeasterly along said highway to Kuamoo Road;
- (3) Westerly along said road to Opaekaa Stream;
- (4) Westerly along said stream to Wailua River State Park boundary extension;
- (5) Northerly along said boundary extension to Wailua River State Park boundary;
- (6) Northerly along said boundary to Nonou Forest Reserve boundary;
- (7) Northeasterly along said boundary to Mountain Trl;
- (8) Easterly along said trail to Olohena Land Division boundary;
- (9) Easterly along said boundary to Boundary between Wailua Homesteads CDP and Wailua CDP;
- (10) Northeasterly along said boundary to Konohiki Stream;
- (11) Southeasterly along said stream to unnamed hydrographic feature;
- (12) Easterly along said hydrologic feature(s) to unnamed road;
- (13) Northerly along said road(s) to Kapaa Bypass Road;
- (14) Northeasterly along said road to unnamed road;
- (15) Northwesterly along said road to Olohena Road;
- (16) Northwesterly along said road to Haul Cane Road;
- (17) Northwesterly along said road to unnamed road;
- (18) Easterly along said road to unnamed hydrographic feature;
- (19) Northwesterly along said hydrologic feature to Unnamed feature(s) from existing boundary;
- (20) Southerly along said boundary to unnamed hydrographic feature;
- (21) Westerly along said hydrologic feature(s) to Kainahola Road;
- (22) Southerly along said road to Waipouli Road;
- (23) Westerly along said road to Olohena Road;
- (24) Northwesterly along said road to powerline;
- (25) Southwesterly along said powerline to Kuamoo Road;
- (26) Northwesterly along said road to unnamed road;
- (27) Southerly along said road(s) to North Fork Wailua River;
- (28) Westerly along said river to Mamalahoa Forest Resv boundary;
- (29) Westerly along said boundary to North Fork Wailua River;
- (30) Westerly along said river to North Fork Wailua River extension;
- (31) Northwesterly along said extension to Halelea Forest Reserve boundary;
- (32) Northwesterly along said boundary to Hono O Na Pali Natural Area Reserve boundary;
- (33) Westerly along said boundary to Na Pali - Kona Forest Reserve boundary;
- (34) Westerly along said boundary to Hanalei - Waimea District boundary;
- (35) Westerly along said boundary to point of beginning.





**Legend**

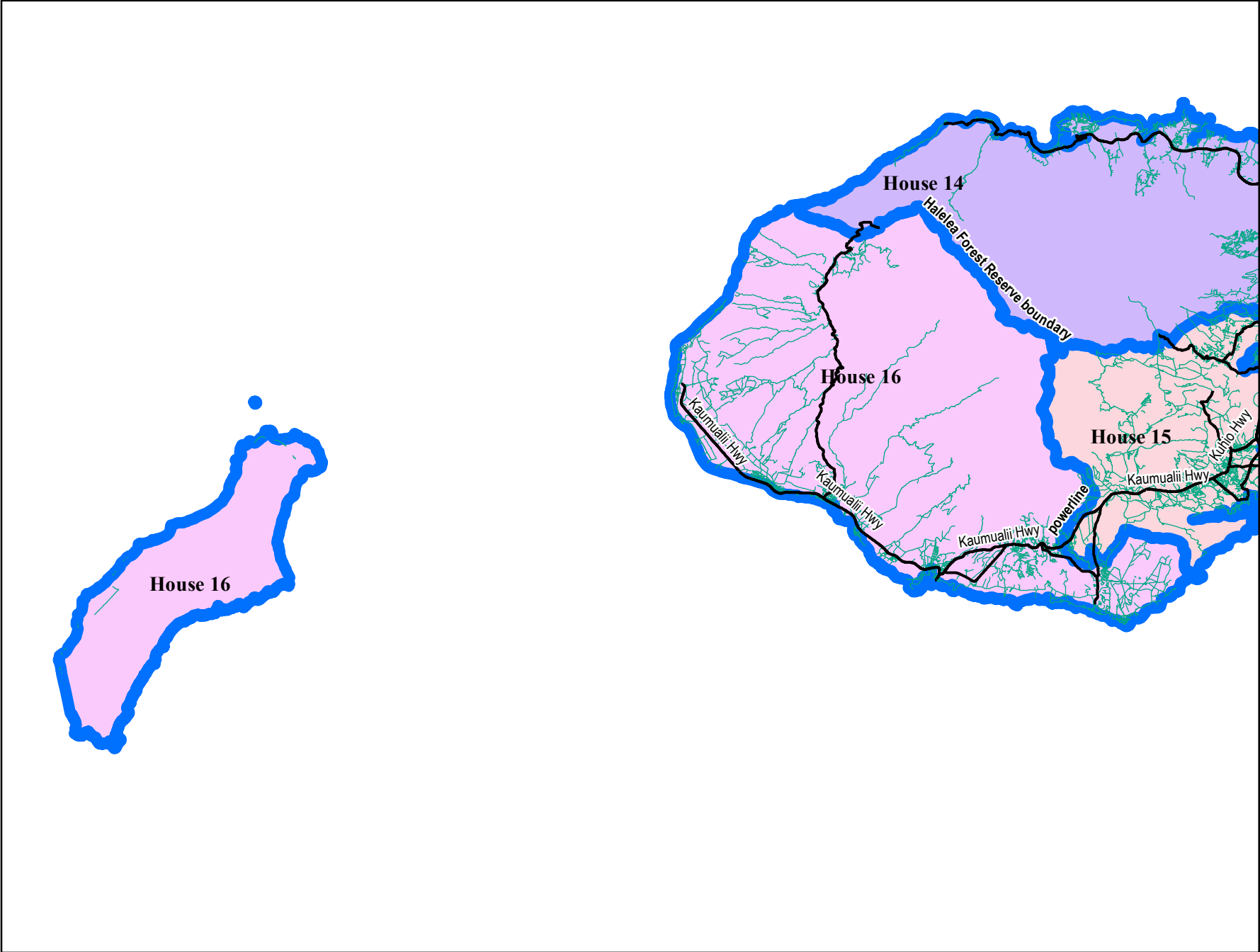
- Dist. Boundary (thick blue line)
- Freeway (red line)
- Major Road (black line)
- Road (thin green line)

**15TH REPRESENTATIVE DISTRICT:** That portion of the island of Kauai for convenience herein referred to as Waipouli, Wailua, Hanamaulu, Lihue, Puhi and a portion of Omao, more particularly described as follows:

Beginning at the intersection of Kuhio Highway and Kauai shoreline and running:

- (1) Southerly along said shoreline to Lihue-Koloa District boundary;
- (2) Northwesterly along said boundary to Haul Cave Road;
- (3) Southwesterly along said road to unnamed road;
- (4) Southwesterly along said road to Knudson Road;
- (5) Southwesterly along said road to unnamed road;
- (6) Northwesterly along said road(s) to W Gate (road);
- (7) Southwesterly along said road to Maluhia Road;
- (8) Northerly along said road to unnamed road;
- (9) Northwesterly along said road to Mauka Ditch;
- (10) Southerly along said ditch to Pia Mill Reservoir shoreline;
- (11) Southerly along said shoreline to Pia Mill Ditch;
- (12) Southerly along said ditch to unnamed road;
- (13) Northwesterly along said road to Poelele Stream;
- (14) Northwesterly along said stream to unnamed road;
- (15) Northwesterly along said road to Kaumualii Highway;
- (16) Southwesterly along said highway to Lawai CDP boundary;
- (17) Northerly along said boundary to powerline;
- (18) Northeasterly along said powerline to Kuia Stream;
- (19) Northwesterly along said stream to Unnamed feature(s) from existing boundary;
- (20) Northerly along said boundary to Kuia Stream;
- (21) Northwesterly along said stream to unnamed hydrographic feature;
- (22) Southwesterly along said hydrologic feature to Boundary between Eleele-Kalaheo CCD and Puhi-Hanamaulu CCD;
- (23) Westerly along said boundary to Lihue-Koloa Forest Reserve boundary;
- (24) Northerly along said boundary to North Fork Wailua River extension;
- (25) Southeasterly along said extension to North Fork Wailua River;
- (26) Easterly along said river to Mamalahoa Forest Resv boundary;
- (27) Easterly along said boundary to North Fork Wailua River;
- (28) Easterly along said river to unnamed road;
- (29) Northerly along said road(s) to Kuamoo Road;
- (30) Southeasterly along said road to powerline;
- (31) Northeasterly along said powerline to Olohena Road;
- (32) Southeasterly along said road to Waipouli Road;
- (33) Easterly along said road to Kainahola Road;
- (34) Northerly along said road to unnamed hydrographic feature;
- (35) Easterly along said hydrologic feature(s) to Unnamed feature(s) from existing boundary;
- (36) Northerly along said boundary to unnamed hydrographic feature;
- (37) Southeasterly along said hydrologic feature to unnamed road;
- (38) Westerly along said road to Haul Cane Road;
- (39) Southeasterly along said road to Olohena Road;
- (40) Southeasterly along said road to unnamed road;

- (41) Southeasterly along said road to Kapaa Bypass Road;
- (42) Southwesterly along said road to unnamed road;
- (43) Southerly along said road(s) to unnamed hydrographic feature;
- (44) Westerly along said hydrologic feature(s) to Konohiki Stream;
- (45) Northwesterly along said stream to Boundary between Wailua Homesteads CDP and Wailua CDP;
- (46) Southwesterly along said boundary to Olohena Land Division boundary;
- (47) Westerly along said boundary to Mountain Trl;
- (48) Westerly along said trail to Nonou Forest Reserve boundary;
- (49) Southwesterly along said boundary to Wailua River State Park boundary;
- (50) Southerly along said boundary to Wailua River State Park boundary extension;
- (51) Southerly along said boundary extension to Opaekaa Stream;
- (52) Easterly along said stream to Kuamoo Road;
- (53) Easterly along said road to Kuhio Highway;
- (54) Southwesterly along said highway to point of beginning.



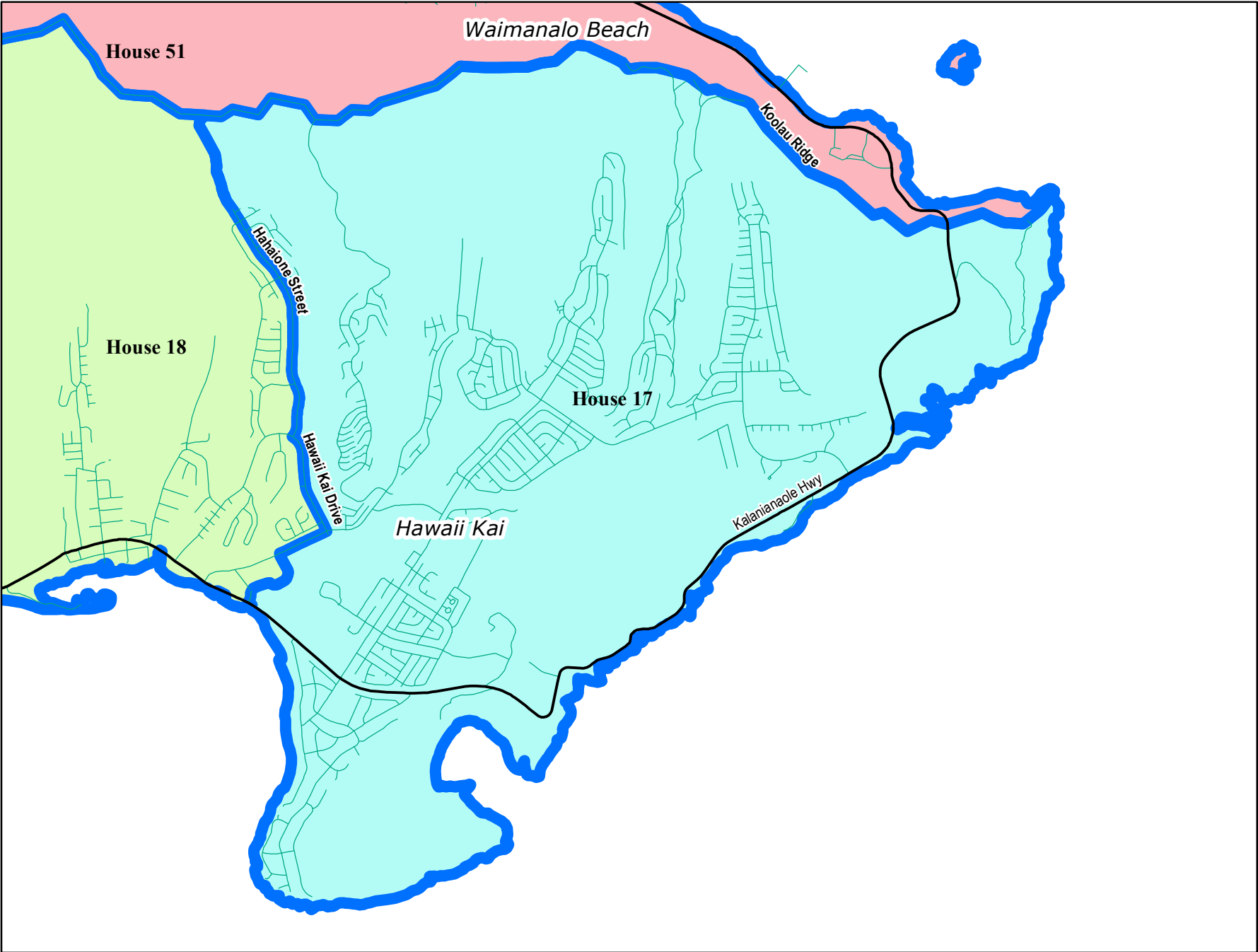
**Legend**

- Dist. Boundary
- Freeway
- Major Road
- Road

**16TH REPRESENTATIVE DISTRICT:** Includes Niihau, Lehua, Kaula and that portion of the island of Kauai for convenience herein referred to as portion of Omao, Koloa, Poipu, Lawai, Kalaheo, Numila, Eleele, Port Allen, Hanapepe, Kaumakani, Pakala, Waimea, Kekaha, Mana and Kokee, more particularly described as follows:

Beginning at the intersection of Kauai shoreline and Hanalei - Waimea District boundary and running:

- (1) Easterly along said boundary to Na Pali - Kona Forest Reserve boundary;
- (2) Easterly along said boundary to Hono O Na Pali Natural Area Reserve boundary;
- (3) Easterly along said boundary to Halelea Forest Reserve boundary;
- (4) Southeasterly along said boundary to Lihue-Koloa Forest Reserve boundary;
- (5) Southerly along said boundary to Boundary between Eleele-Kalaheo CCD and Puhi-Hanamaulu CCD;
- (6) Easterly along said boundary to unnamed hydrographic feature;
- (7) Northeasterly along said hydrologic feature to Kuia Stream;
- (8) Southeasterly along said stream to Unnamed feature(s) from existing boundary;
- (9) Southerly along said boundary to Kuia Stream;
- (10) Southeasterly along said stream to powerline;
- (11) Southwesterly along said powerline to Lawai CDP boundary;
- (12) Southerly along said boundary to Kaumualii Highway;
- (13) Northeasterly along said highway to unnamed road;
- (14) Southeasterly along said road to Poeleele Stream;
- (15) Southeasterly along said stream to unnamed road;
- (16) Southeasterly along said road to Pia Mill Ditch;
- (17) Northerly along said ditch to Pia Mill Reservoir shoreline;
- (18) Northerly along said shoreline to Mauka Ditch;
- (19) Northerly along said ditch to unnamed road;
- (20) Southeasterly along said road to Maluhia Road;
- (21) Southerly along said road to W Gate (road);
- (22) Northeasterly along said road to unnamed road;
- (23) Southeasterly along said road(s) to Knudson Road;
- (24) Northeasterly along said road to unnamed road;
- (25) Northeasterly along said road to Haul Cave Road;
- (26) Northeasterly along said road to Lihue-Koloa District boundary;
- (27) Southeasterly along said boundary to Kauai shoreline;
- (28) Northwesterly along said shoreline to point of beginning.



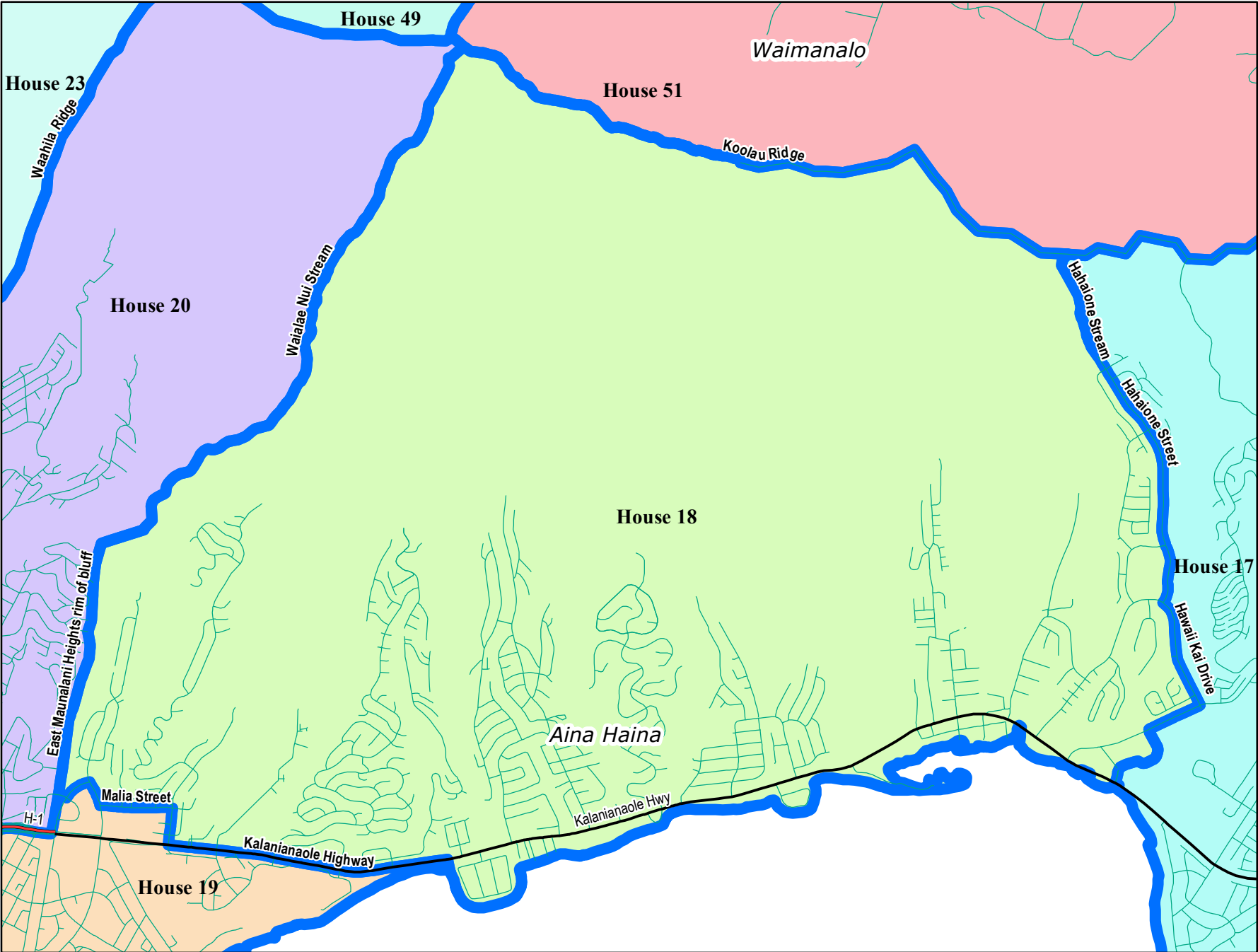
**Legend**

- Dist. Boundary
- Freeway
- Major Road
- Road

**17TH REPRESENTATIVE DISTRICT:** That portion of the island of Oahu for convenience herein referred to as Kalama Valley, Queen's Gate and portions of Hawaii Kai and of Hahaione Valley, more particularly described as follows:

Beginning at the intersection of Koolau Ridge and Oahu shoreline and running

- (1) Southwesterly along said shoreline to Kuapa Pond shoreline;
- (2) Northeasterly along said shoreline to Keahole Street;
- (3) Northeasterly along said street to Hawaii Kai Drive;
- (4) Northerly along said drive to Hahaione Street;
- (5) Northerly along said street to Hahaione Street extension;
- (6) Northwesterly along said extension to Hahaione Stream;
- (7) Northerly along said stream to Koolau Ridge;
- (8) Easterly along said ridge to point of beginning.



**Legend**

- Dist. Boundary
- Freeway
- Major Road
- Road

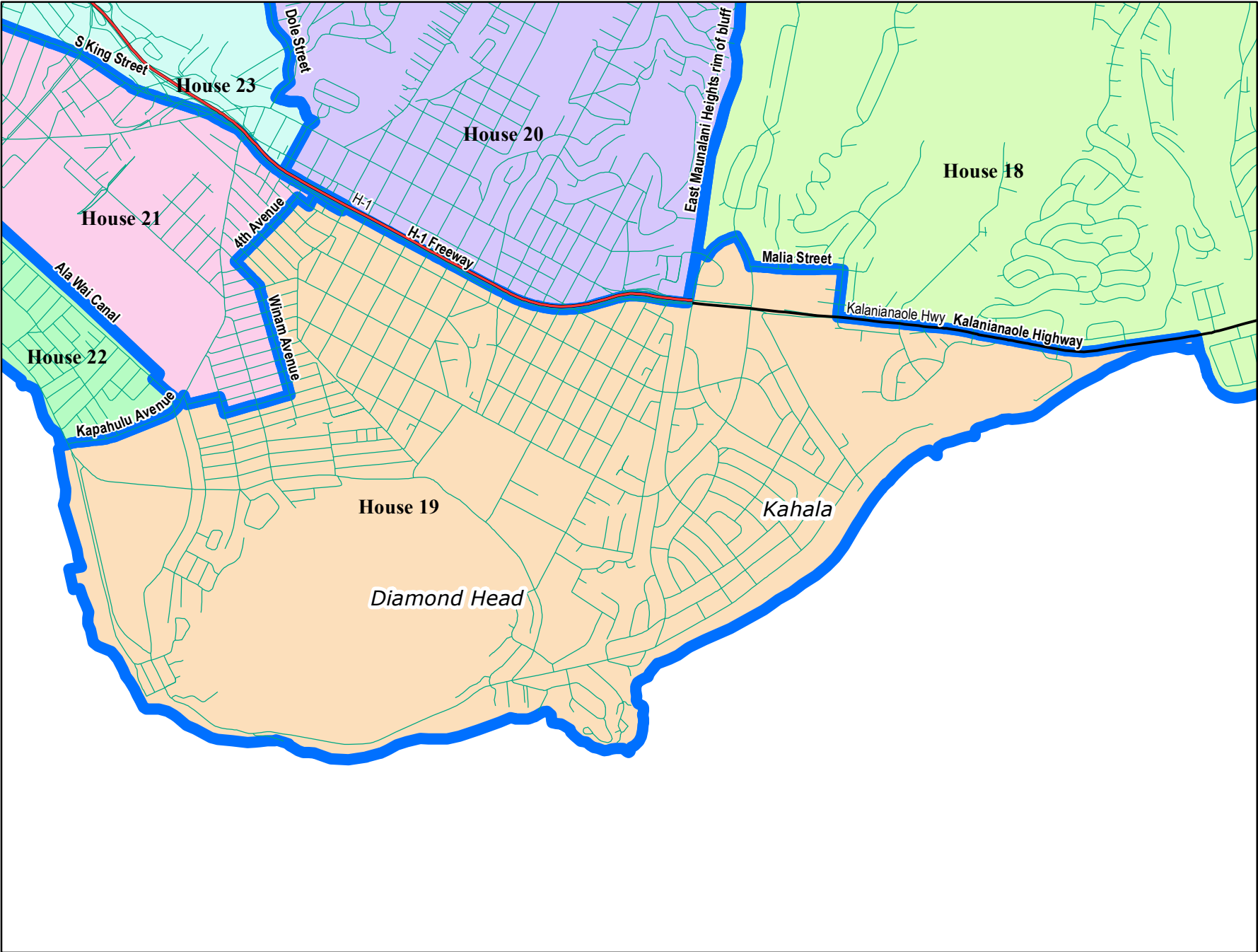


**18TH REPRESENTATIVE DISTRICT:**

That portion of the island of Oahu for convenience herein referred to as portion of Hahaione Valley, Kuliouou, Niu Valley, Hawaii Loa Ridge, Aina Haina, Wailupe, Kalani Valley, and portions of Kahala and Waialae, more particularly described as follows:

Beginning at the intersection of Koolau Ridge and Hahaione Stream and running

- (1) Southerly along said stream to Hahaione Street extension;
- (2) Southeasterly along said extension to Hahaione Street;
- (3) Southerly along said street to Hawaii Kai Drive;
- (4) Southerly along said drive to Keahole Street;
- (5) Southwesterly along said street to Kuapa Pond shoreline;
- (6) Southwesterly along said shoreline to Oahu shoreline;
- (7) Westerly along said shoreline to Wailupe Beach Park boundary;
- (8) Northerly along said boundary to Kalaniana'ole Highway;
- (9) Westerly along said highway to Ainakoa Avenue;
- (10) Northerly along said avenue to Malia Street;
- (11) Westerly along said street to Kilauea Avenue;
- (12) Northwesterly along said avenue to Hunakai Street;
- (13) Southwesterly along said street to Keanu Street;
- (14) Westerly along said street to Waialae Drive-in fence line;
- (15) Northerly along said fence line to East Maunalani Heights rim of bluff;
- (16) Northerly along said bluff to Forest Reserve boundary;
- (17) Easterly along said boundary to Waialae Nui Stream;
- (18) Northeasterly along said stream to Koolau Ridge;
- (19) Easterly along said ridge to point of beginning.



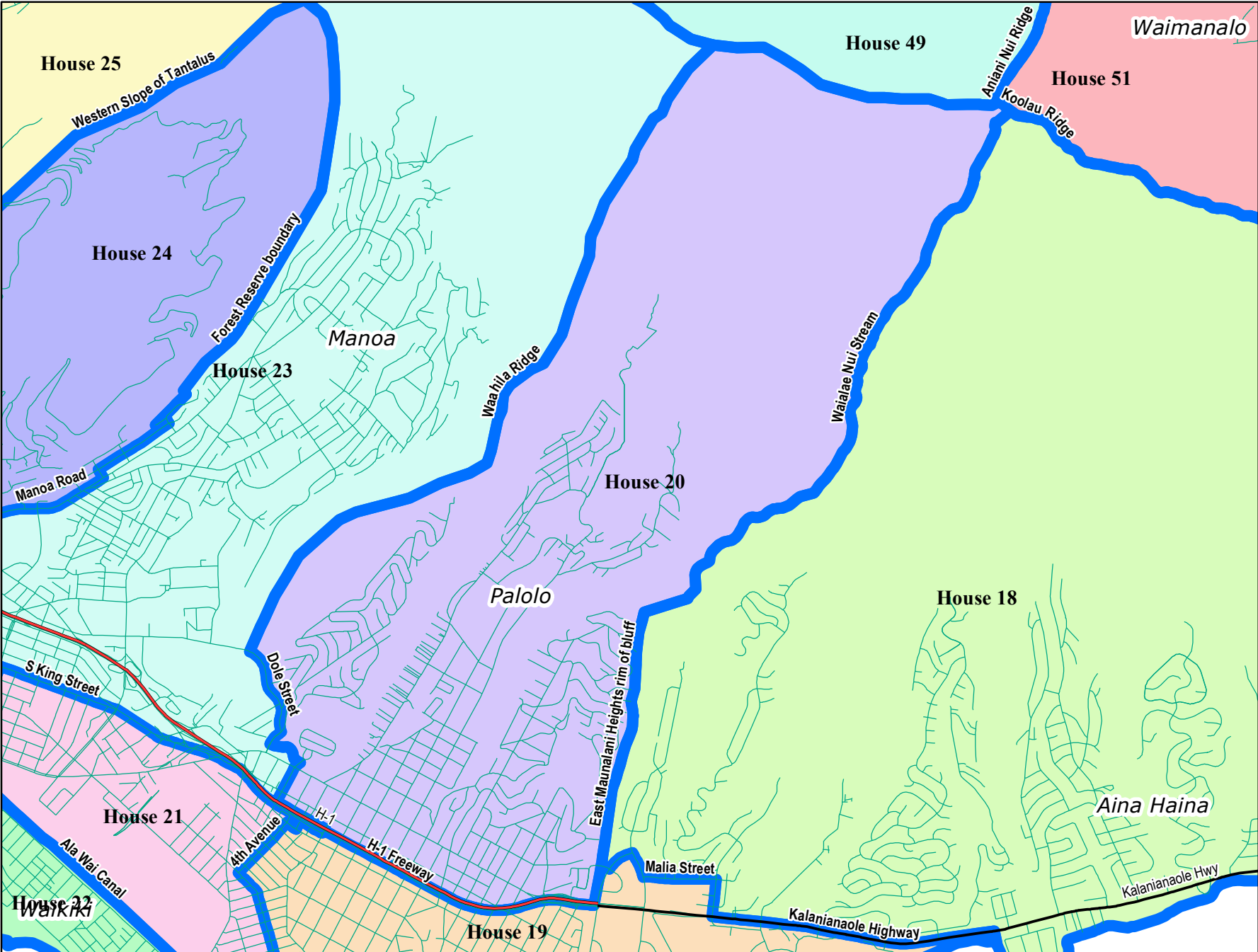
**Legend**

- Dist. Boundary
- Freeway
- Major Road
- Road

**19TH REPRESENTATIVE DISTRICT:** That portion of the island of Oahu for convenience herein referred to as a portion of Waialae and Kahala, Diamond Head, Kaimuki, and Kapahulu, more particularly described as follows:

Beginning at the intersection of Wailupe Beach Park boundary and Oahu shoreline and running

- (1) Westerly along said shoreline to Kapahulu Groin;
- (2) Easterly along said groin to Kapahulu Avenue;
- (3) Northeasterly along said avenue to Leahi Avenue;
- (4) Southerly along said avenue to Hollinger Street;
- (5) Easterly along said street to Kanaina Avenue;
- (6) Southerly along said avenue to Francis Street;
- (7) Easterly along said street to Winam Avenue;
- (8) Northerly along said avenue to Mooheau Avenue;
- (9) Easterly along said avenue to Winam Avenue;
- (10) Northwesterly along said avenue to 4th Avenue;
- (11) Northeasterly along said avenue to Pahoia Avenue;
- (12) Southeasterly along said avenue to Kikeke Avenue;
- (13) Northeasterly along said avenue to Kikeke Ave extension;
- (14) Northeasterly along said extension to H-1 Freeway;
- (15) Easterly along said freeway to Waialae Avenue;
- (16) Easterly along said avenue to Waialae Drive-in fence line;
- (17) Northerly along said fence line to Keanu Street;
- (18) Easterly along said street to Hunakai Street;
- (19) Northeasterly along said street to Kilauea Avenue;
- (20) Southeasterly along said avenue to Malia Street;
- (21) Easterly along said street to Ainakoa Avenue;
- (22) Southerly along said avenue to Kalaniana'ole Highway;
- (23) Easterly along said highway to Wailupe Beach Park boundary;
- (24) Southerly along said boundary to point of beginning.



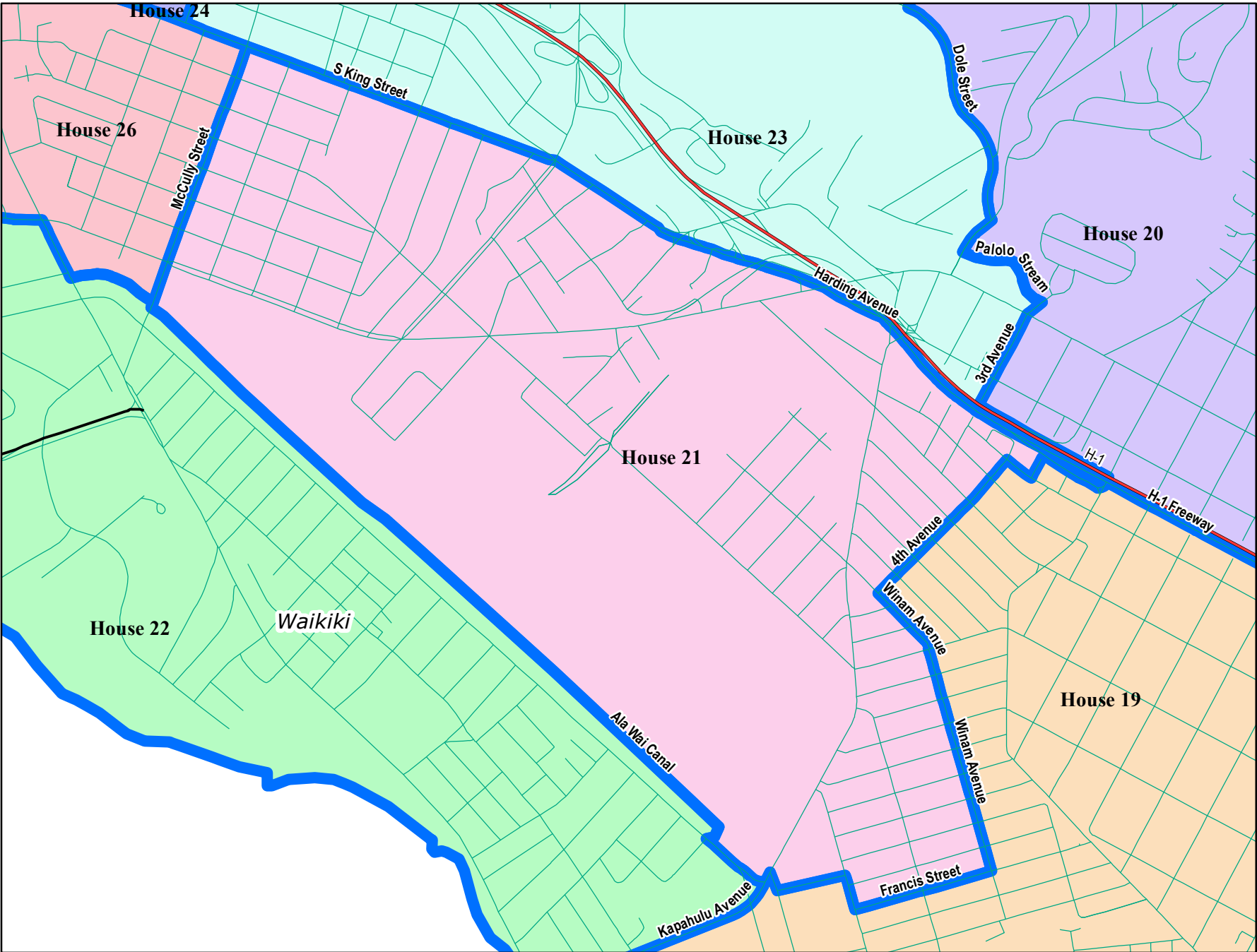
**Legend**

- Dist. Boundary (thick blue line)
- Freeway (red line)
- Major Road (black line)
- Road (thin black line)

**20TH REPRESENTATIVE DISTRICT:** That portion of the island of Oahu for convenience herein referred to as Maunalani Heights, Wilhelmina Rise, Palolo Valley, St. Louis Heights and portion of Kaimuki, more particularly described as follows:

Beginning at the intersection of Koolau Ridge and Waialae Nui Stream and running

- (1) Southwesterly along said stream to Forest Reserve boundary;
- (2) Westerly along said boundary to East Maunalani Heights rim of bluff;
- (3) Southerly along said bluff to Waialae Drive-in fence line;
- (4) Southerly along said fence line to Waialae Avenue;
- (5) Westerly along said avenue to H-1 Freeway;
- (6) Westerly along said freeway to 3rd Avenue extension;
- (7) Northeasterly along said extension to 3rd Avenue;
- (8) Northeasterly along said avenue to Palolo Stream;
- (9) Northwesterly along said stream to Saint Louis Drive;
- (10) Northeasterly along said drive to Dole Street;
- (11) Northerly along said street to Waahila Ridge;
- (12) Northeasterly along said ridge to Koolau Ridge;
- (13) Easterly along said ridge to point of beginning.



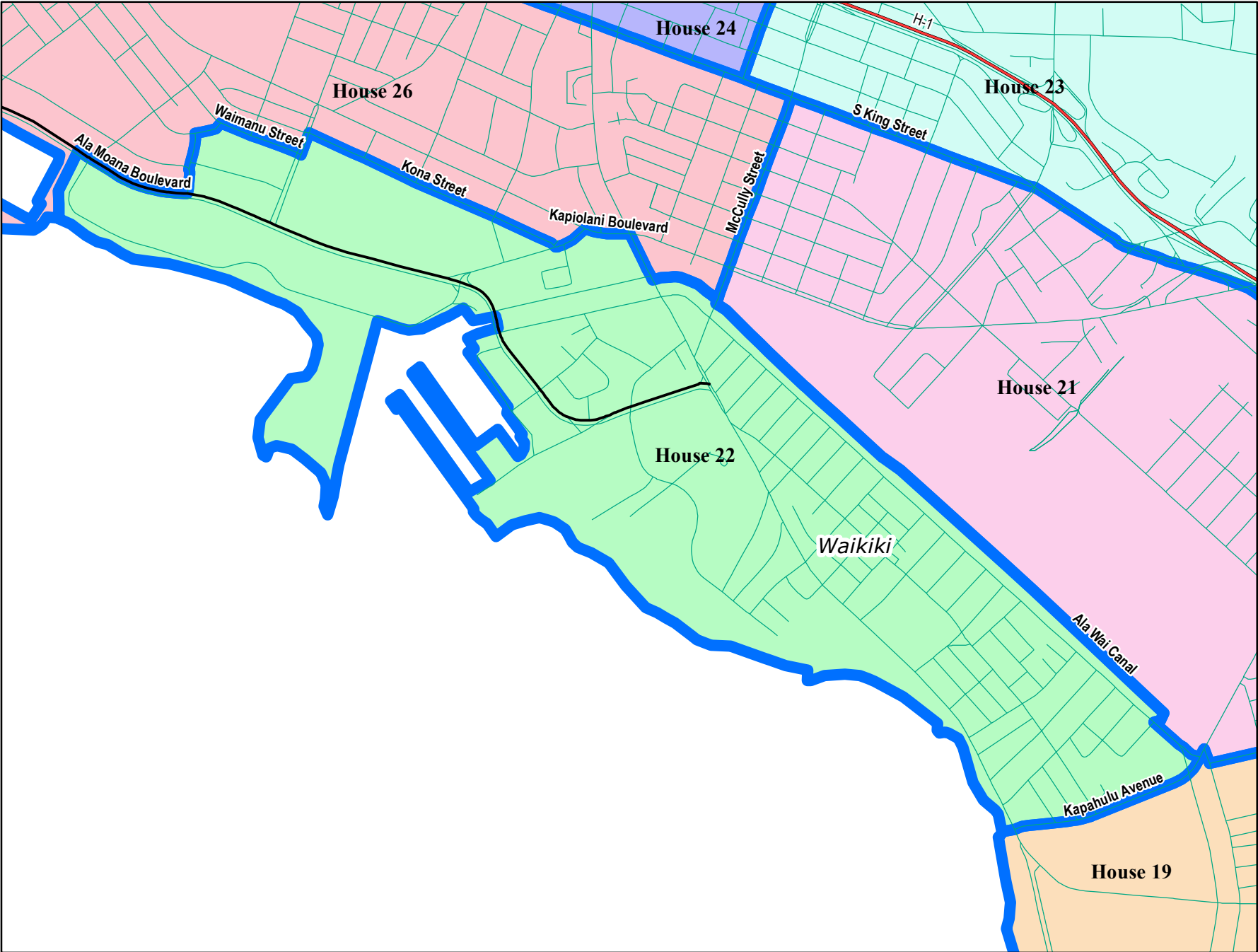
**Legend**

- Dist. Boundary
- Freeway
- Major Road
- Road

**21ST REPRESENTATIVE DISTRICT:** That portion of the island of Oahu for convenience herein referred to as a portion of Kapiolani, Moiliili, McCully, Kaimuki, and Kapahulu, more particularly described as follows:

Beginning at the intersection of H-1 Freeway and Kikeke Ave extension and running

- (1) Southwesterly along said extension to Kikeke Avenue;
- (2) Southwesterly along said avenue to Pahoia Avenue;
- (3) Northwesterly along said avenue to 4th Avenue;
- (4) Southwesterly along said avenue to Winam Avenue;
- (5) Southeasterly along said avenue to Mooheau Avenue;
- (6) Westerly along said avenue to Winam Avenue;
- (7) Southerly along said avenue to Francis Street;
- (8) Westerly along said street to Kanaina Avenue;
- (9) Northerly along said avenue to Hollinger Street;
- (10) Westerly along said street to Leahi Avenue;
- (11) Northerly along said avenue to Kapahulu Avenue;
- (12) Southwesterly along said avenue to Ala Wai Boulevard;
- (13) Northwesterly along said boulevard to Ala Wai Park boundary;
- (14) Easterly along said boundary to Ala Wai Canal;
- (15) Northwesterly along said canal to McCully Street;
- (16) Northerly along said street to S King Street;
- (17) Southeasterly along said street to Harding Avenue;
- (18) Southeasterly along said avenue to H-1 Freeway;
- (19) Southeasterly along said freeway to point of beginning.



**Legend**

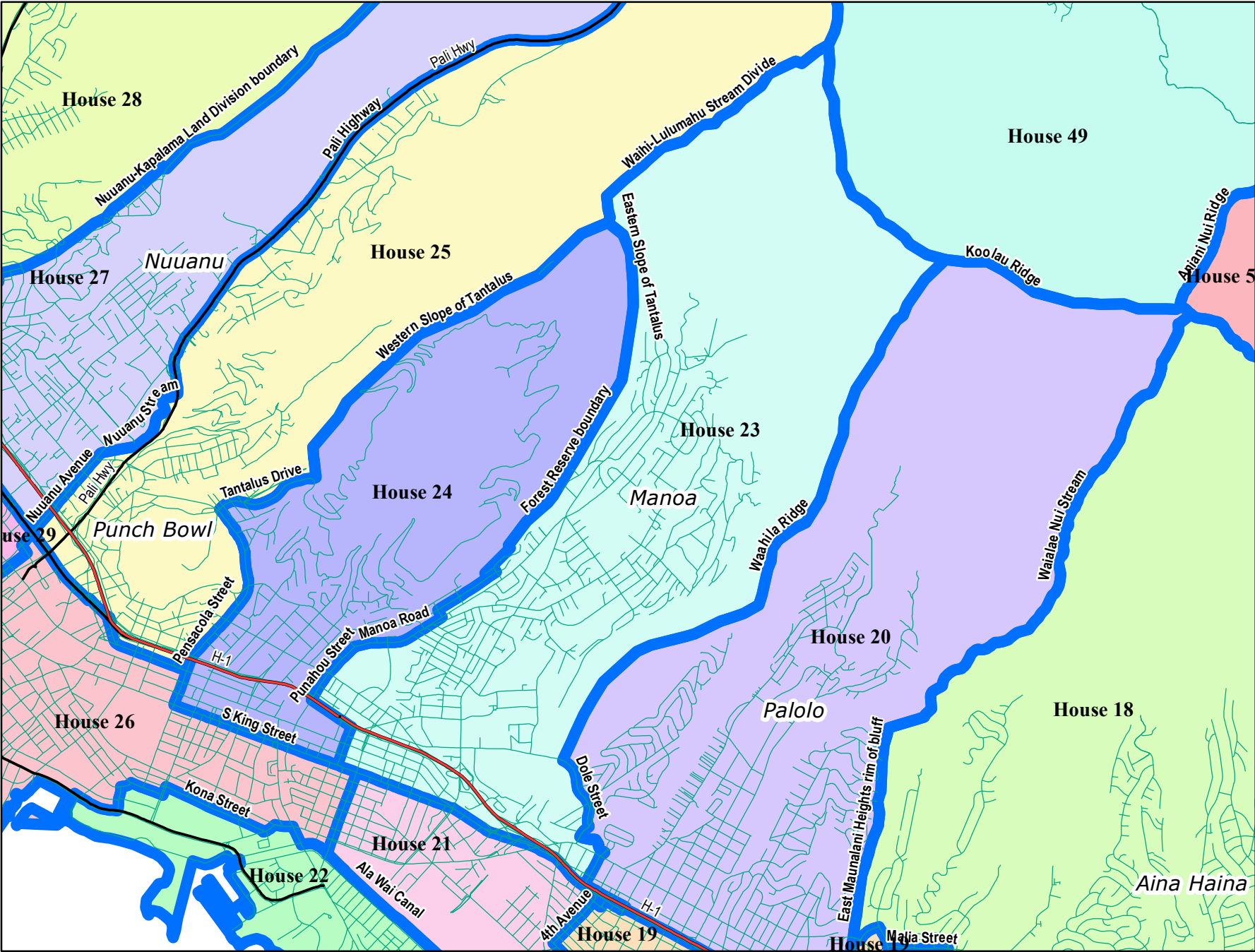
- Dist. Boundary
- Freeway
- Major Road
- Road



**22ND REPRESENTATIVE DISTRICT:** That portion of the island of Oahu for convenience herein referred to as Waikiki and a portion of Kapahulu, Ala Moana and Kakaako, more particularly described as follows:

Beginning at the intersection of Piikoi Street and Kona Street and running

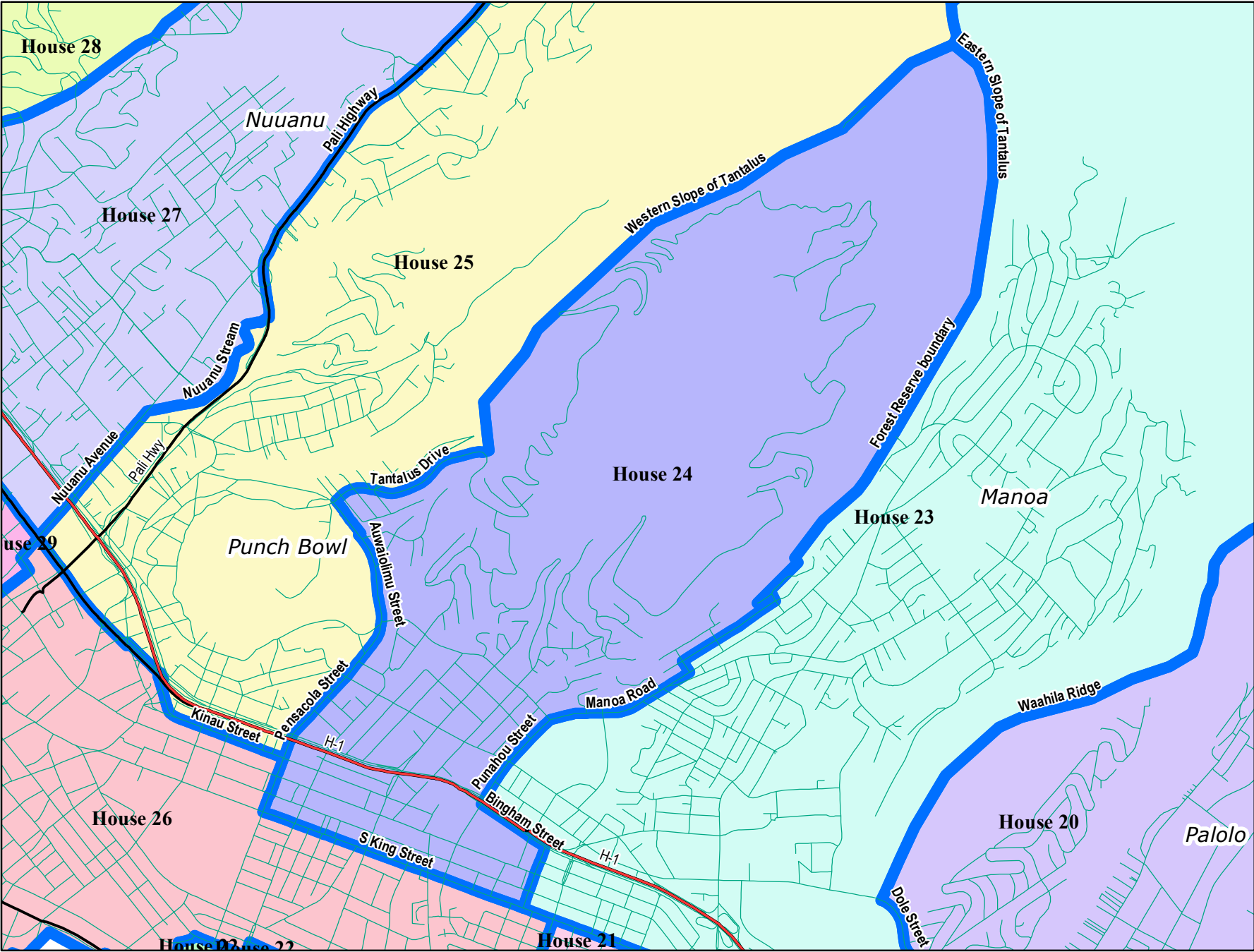
- (1) Southeasterly along said street to Atkinson Drive;
- (2) Northeasterly along said drive to Kapiolani Boulevard;
- (3) Easterly along said boulevard to Kalakaua Avenue;
- (4) Southeasterly along said avenue to Ala Wai Canal;
- (5) Southeasterly along said canal to Ala Wai Park boundary;
- (6) Westerly along said boundary to Ala Wai Boulevard;
- (7) Southeasterly along said boulevard to Kapahulu Avenue;
- (8) Westerly along said avenue to Kapahulu Groin;
- (9) Westerly along said groin to Oahu shoreline;
- (10) Northwesterly along said shoreline to Ala Moana Beach Park boundary;
- (11) Northerly along said boundary to Ala Moana Boulevard;
- (12) Easterly along said boulevard to Queen Street;
- (13) Northerly along said street to unnamed road;
- (14) Northeasterly along said road(s) to Waimanu Street;
- (15) Easterly along said street to Piikoi Street;
- (16) Northerly along said street to point of beginning.



**23RD REPRESENTATIVE DISTRICT:** That portion of the island of Oahu for convenience herein referred to as a portion of Manoa, Punahou, University and Moiliili, more particularly described as follows:

Beginning at the intersection of Waihi-Lulumahu Stream Divide and Koolau Ridge and running

- (1) Southeasterly along said ridge to Waahila Ridge;
- (2) Southwesterly along said ridge to Dole Street;
- (3) Southerly along said street to Saint Louis Drive;
- (4) Southwesterly along said drive to Palolo Stream;
- (5) Southeasterly along said stream to 3rd Avenue;
- (6) Southwesterly along said avenue to 3rd Avenue extension;
- (7) Southwesterly along said extension to H-1 Freeway;
- (8) Northwesterly along said freeway to Harding Avenue;
- (9) Northwesterly along said avenue to S King Street;
- (10) Northwesterly along said street to Artesian Street;
- (11) Northerly along said street to Bingham Street;
- (12) Northwesterly along said street to Punahou Street;
- (13) Northeasterly along said street to Manoa Road;
- (14) Easterly along said road to Ventura Street;
- (15) Northwesterly along said street to Ferdinand Avenue;
- (16) Northeasterly along said avenue to Awapuhi Street;
- (17) Westerly along said street to Forest Reserve boundary;
- (18) Northeasterly along said boundary to Eastern Slope of Tantalus;
- (19) Northerly along said slope to Waihi-Lulumahu Stream Divide;
- (20) Northeasterly along said divide to point of beginning.



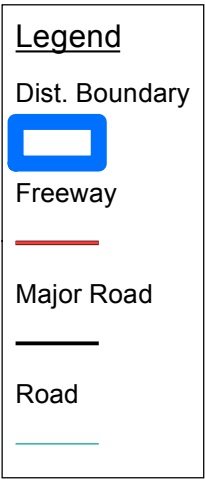
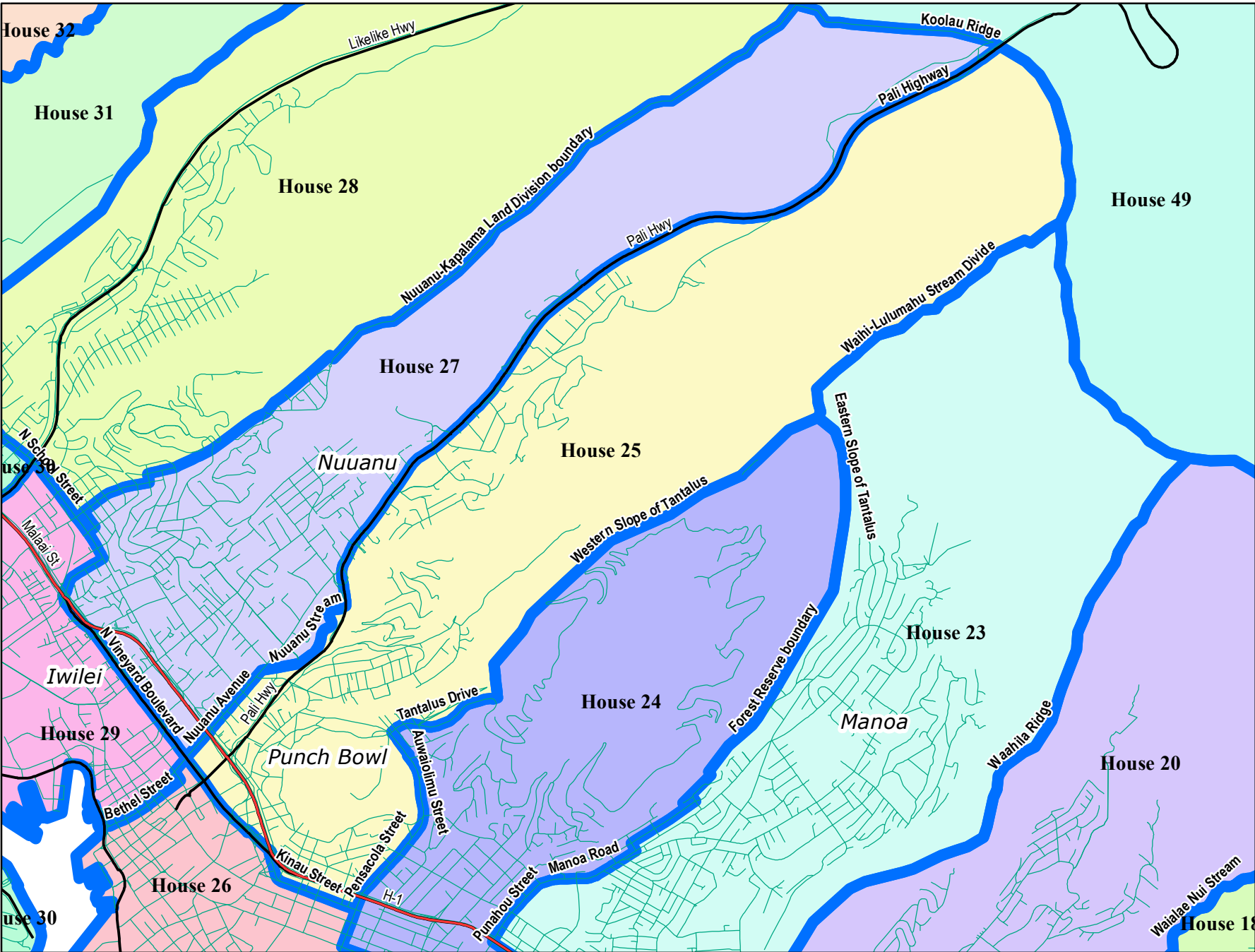
**Legend**

- Dist. Boundary (thick blue line)
- Freeway (red line)
- Major Road (black line)
- Road (thin black line)

**24TH REPRESENTATIVE DISTRICT:** That portion of the island of Oahu for convenience herein referred to as a portion of Moiliili, Makiki, Tantalus, Pawaa, and Punahou more particularly described as follows:

Beginning at the intersection of Western Slope of Tantalus and Eastern Slope of Tantalus and running

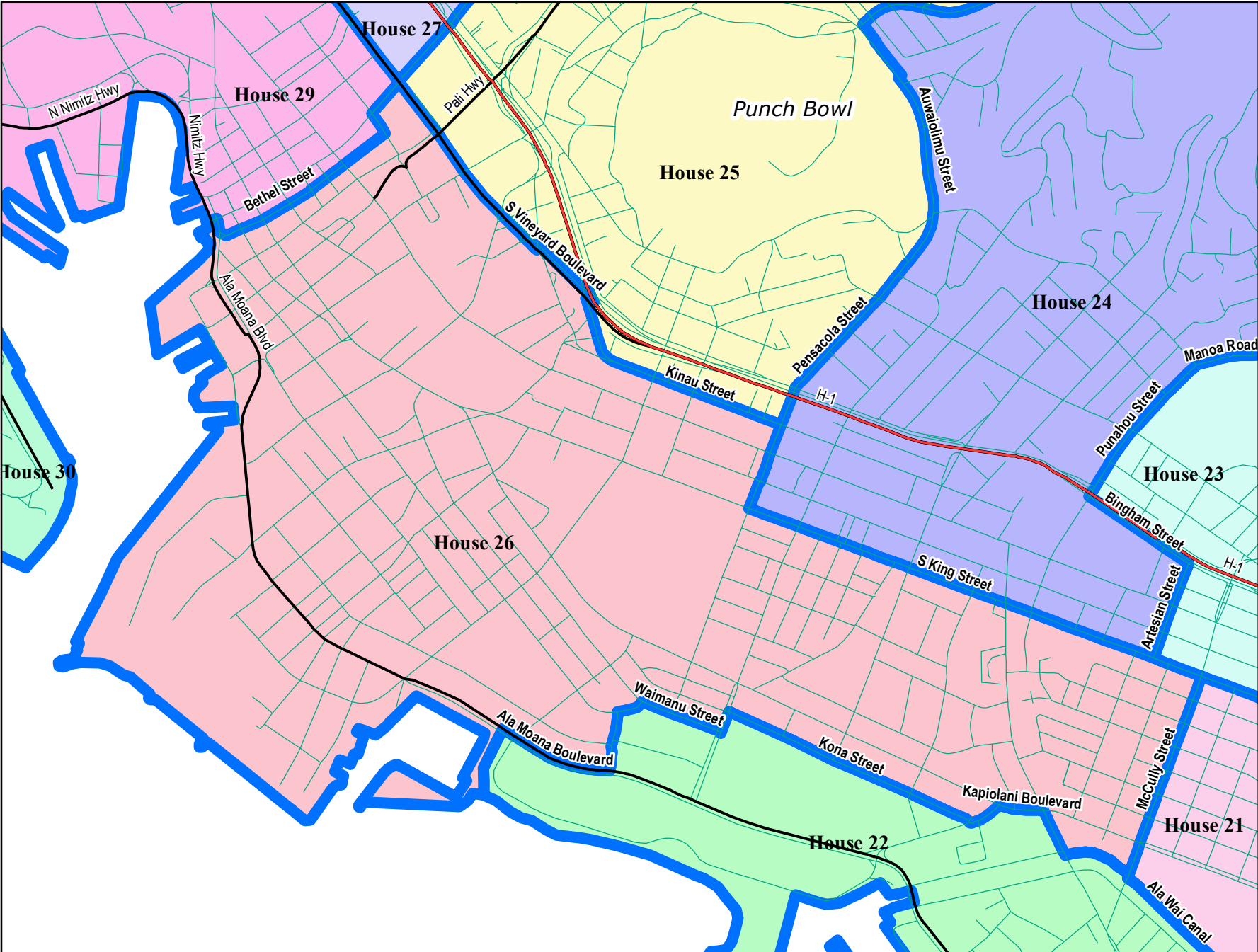
- (1) Southerly along said slope to Forest Reserve boundary;
- (2) Southwesterly along said boundary to Awapuhi Street;
- (3) Easterly along said street to Ferdinand Avenue;
- (4) Southwesterly along said avenue to Ventura Street;
- (5) Southeasterly along said street to Manoa Road;
- (6) Westerly along said road to Punahou Street;
- (7) Southwesterly along said street to Bingham Street;
- (8) Southeasterly along said street to Artesian Street;
- (9) Southerly along said street to S King Street;
- (10) Westerly along said street to Pensacola Street;
- (11) Northerly along said street to Young Street;
- (12) Southeasterly along said street to Pensacola Street;
- (13) Northeasterly along said street to Auwaiolimu Street;
- (14) Northerly along said street to unnamed feature;
- (15) Northwesterly along said feature(s) to Tantalus Drive;
- (16) Easterly along said drive to Forest Reserve boundary;
- (17) Northerly along said boundary to Western Slope of Tantalus;
- (18) Northeasterly along said slope to point of beginning.



**25TH REPRESENTATIVE DISTRICT:** That portion of the island of Oahu for convenience herein referred to as a portion of Makiki, Punchbowl, Nuuanu, Dowsett Highlands, Lower Tantalus, Pacific Heights, and Pauoa, more particularly described as follows:

Beginning at the intersection of Pali Highway and Koolau Ridge and running

- (1) Southerly along said ridge to Waihi-Lulumahu Stream Divide;
- (2) Southwesterly along said divide to Western Slope of Tantalus;
- (3) Southwesterly along said slope to Forest Reserve boundary;
- (4) Southerly along said Forest Reserve bdry to Tantalus Drive;
- (5) Westerly along said drive to unnamed feature;
- (6) Southeasterly along said feature(s) to Auwaiolimu Street;
- (7) Southerly along said street to Pensacola Street;
- (8) Southwesterly along said street to Kinau Street;
- (9) Northwesterly along said street to H-1 Freeway;
- (10) Northerly along said freeway to S Vineyard Boulevard;
- (11) Northwesterly along said boulevard to Nuuanu Avenue;
- (12) Northeasterly along said avenue to Nuuanu Stream;
- (13) Northeasterly along said stream to Pali Highway;
- (14) Northeasterly along said highway to point of beginning.



**Legend**

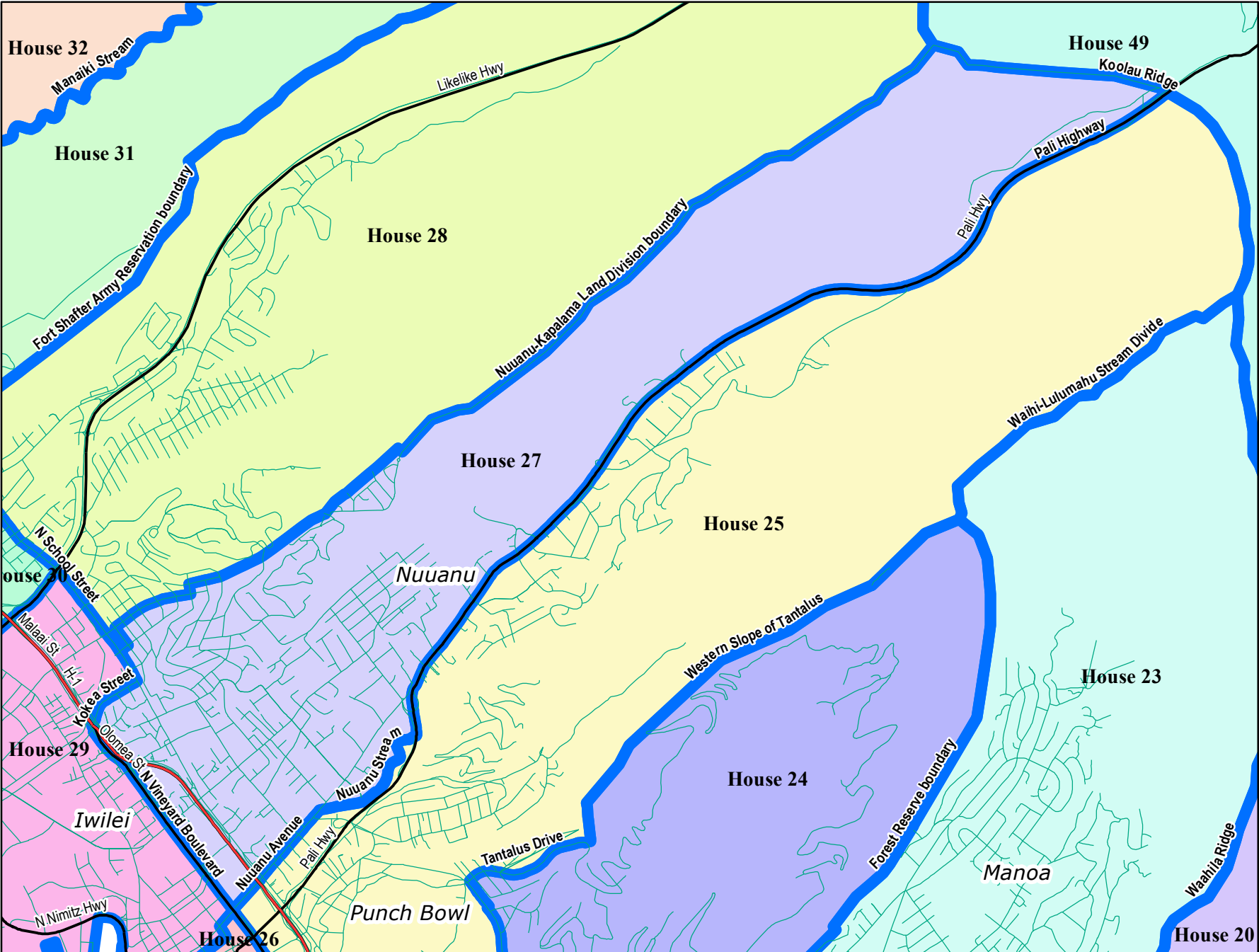
- Dist. Boundary
- Freeway
- Major Road
- Road



**26TH REPRESENTATIVE DISTRICT:** That portion of the island of Oahu for convenience herein referred to as, Downtown and a portion of Ward, Kakaako, Liliha, more particularly described as follows:

Beginning at the intersection of Nuuanu Avenue and S Vineyard Boulevard and running

- (1) Southeasterly along said boulevard to H-1 Freeway;
- (2) Southerly along said freeway to Kinau Street;
- (3) Southeasterly along said street to Pensacola Street;
- (4) Southerly along said street to Young Street;
- (5) Northwesterly along said street to Pensacola Street;
- (6) Southerly along said street to S King Street;
- (7) Easterly along said street to McCully Street;
- (8) Southerly along said street to Ala Wai Canal;
- (9) Westerly along said canal to Kalakaua Avenue;
- (10) Northwesterly along said avenue to Kapiolani Boulevard;
- (11) Westerly along said boulevard to Atkinson Drive;
- (12) Southwesterly along said drive to Kona Street;
- (13) Northwesterly along said street to Piikoi Street;
- (14) Southerly along said street to Waimanu Street;
- (15) Westerly along said street to unnamed road;
- (16) Southwesterly along said road(s) to Queen Street;
- (17) Southerly along said street to Ala Moana Boulevard;
- (18) Westerly along said boulevard to Ala Moana Beach Park boundary;
- (19) Southerly along said boundary to Oahu shoreline;
- (20) Northwesterly along said shoreline to Nuuanu Avenue;
- (21) Northeasterly along said avenue to S Nimitz Highway;
- (22) Southerly along said highway to Bethel Street;
- (23) Northeasterly along said street to Bethel Street extension;
- (24) Northeasterly along said extension to S Kukui Street;
- (25) Northwesterly along said street to Nuuanu Avenue;
- (26) Northeasterly along said avenue to point of beginning.



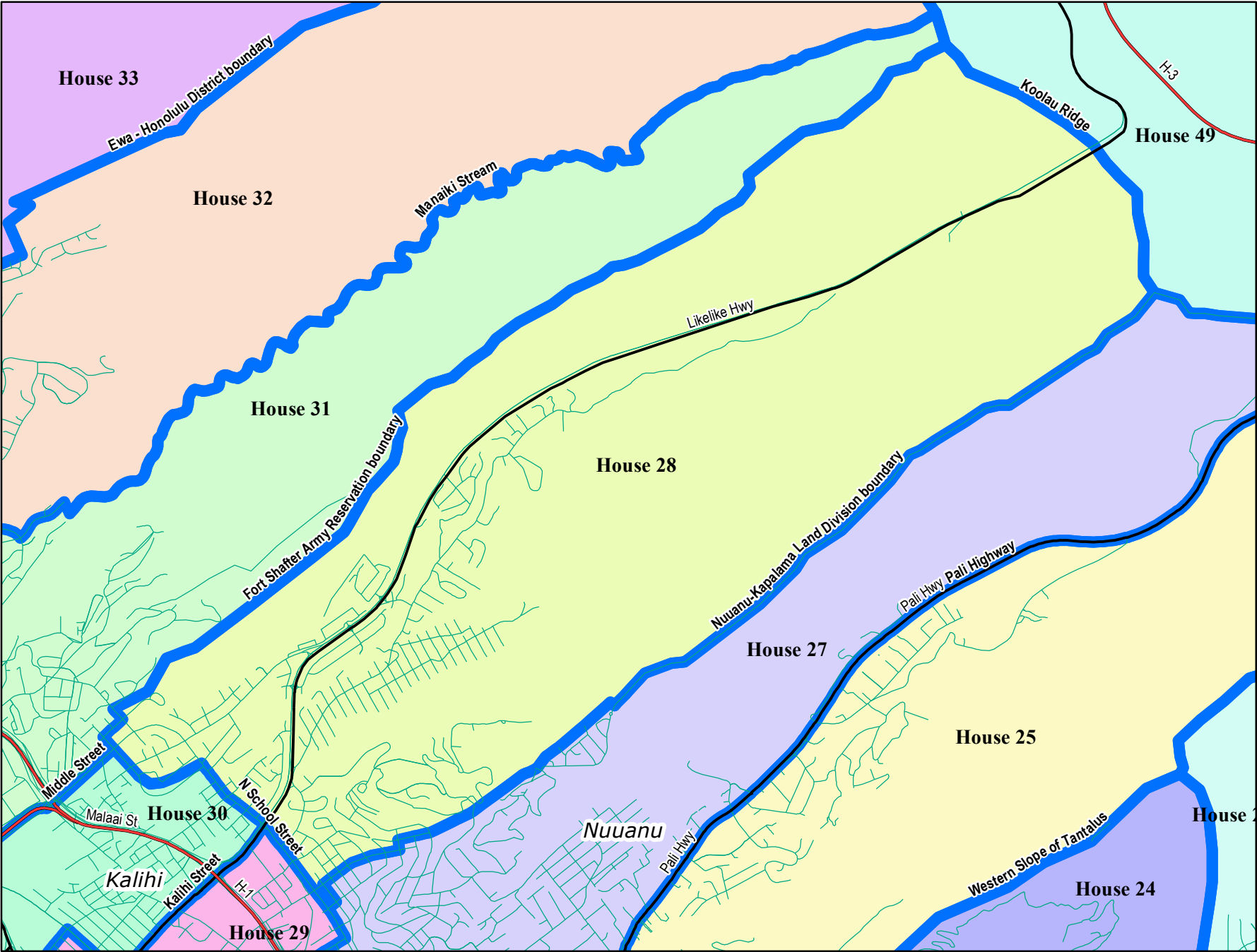
**Legend**

- Dist. Boundary
- Freeway
- Major Road
- Road

**27TH REPRESENTATIVE DISTRICT:** That portion of the island of Oahu for convenience herein referred to as a portion of Nuuanu, Liliha, Pauoa and Alewa Heights, more particularly described as follows:

Beginning at the intersection of Koolau Ridge and Pali Highway and running

- (1) Southwesterly along said highway to Nuuanu Stream;
- (2) Southwesterly along said stream to Nuuanu Avenue;
- (3) Southwesterly along said avenue to N Vineyard Boulevard;
- (4) Northwesterly along said boulevard to Olomea Street;
- (5) Northwesterly along said street to Kokea Street extension;
- (6) Northerly along said extension to Kokea Street;
- (7) Northeasterly along said street to N School Street;
- (8) Northwesterly along said street to Aupuni Street;
- (9) Northeasterly along said street to Ahiahi Street;
- (10) Northwesterly along said street to Houghtailing Street;
- (11) Northeasterly along said street to Naio Street;
- (12) Northerly along said street to Kealia Drive;
- (13) Easterly along said drive to school district boundary;
- (14) Northeasterly along said boundary to Nuuanu-Kapalama Land Division boundary;
- (15) Northeasterly along said boundary to Koolau Ridge;
- (16) Easterly along said ridge to point of beginning.



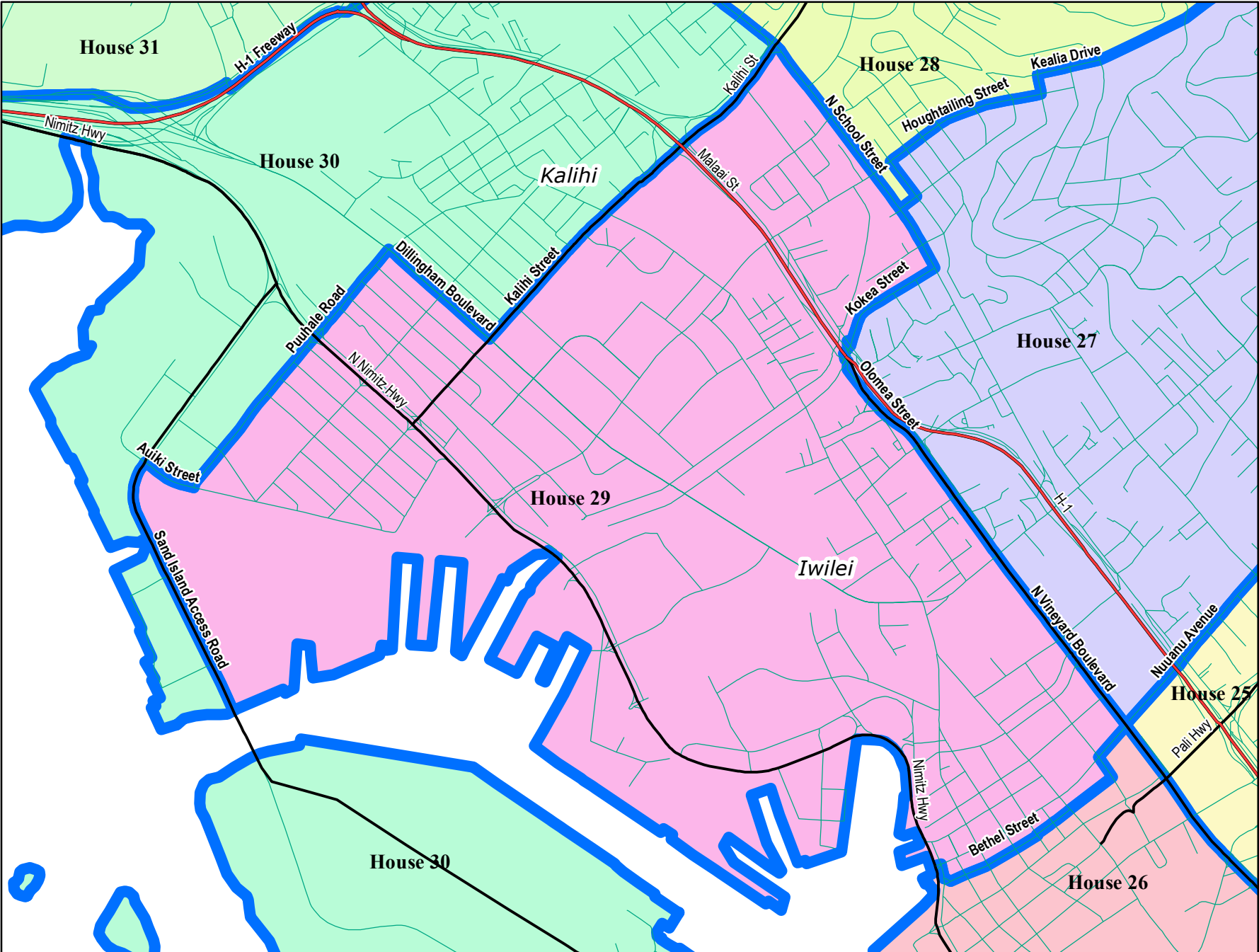
**Legend**

- Dist. Boundary (thick blue line)
- Freeway (red line)
- Major Road (black line)
- Road (thin black line)

**28TH REPRESENTATIVE DISTRICT:** That portion of the island of Oahu for convenience herein referred to as Kapalama and a portion of Kalihi and Kuakini more particularly described as follows:

Beginning at the intersection of unnamed ridge line and Koolau Ridge and running

- (1) Southeasterly along said ridge to Nuuanu-Kapalama Land Division boundary;
- (2) Southwesterly along said boundary to school district boundary;
- (3) Southwesterly along said boundary to Kealia Drive;
- (4) Westerly along said drive to Naio Street;
- (5) Southerly along said street to Houghtailing Street;
- (6) Southwesterly along said street to Ahiahi Street;
- (7) Southeasterly along said street to Aupuni Street;
- (8) Southwesterly along said street to N School Street;
- (9) Northwesterly along said street to unnamed feature;
- (10) Westerly along said feature to Linapuni Street;
- (11) Northwesterly along said street to Rose Street;
- (12) Northwesterly along said street to Meyers Street;
- (13) Northeasterly along said street to Notley Street;
- (14) Northwesterly along said street to Fort Shafter Army Reservation boundary;
- (15) Northeasterly along said boundary to unnamed ridge line;
- (16) Northeasterly along said ridge to point of beginning.



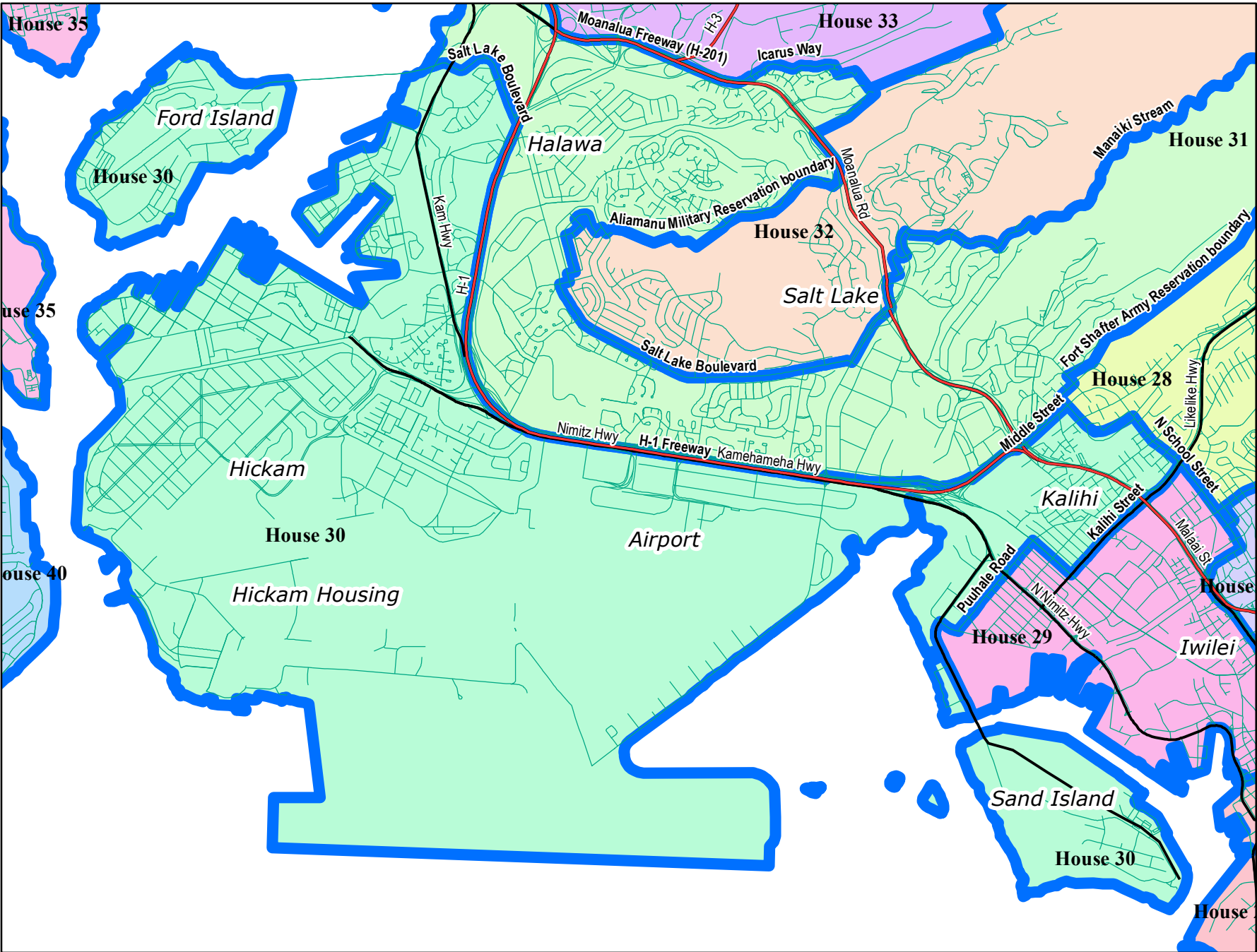
**Legend**

- Dist. Boundary
- Freeway
- Major Road
- Road

**29TH REPRESENTATIVE DISTRICT:** That portion of the island of Oahu for convenience herein referred to as Iwilei, Palama and a portion of Kalihi, more particularly described as follows:

Beginning at the intersection of Likelike Highway and N School Street and running

- (1) Southeasterly along said street to Kokea Street;
- (2) Southwesterly along said street to Kokea Street extension;
- (3) Southerly along said extension to Olomea Street;
- (4) Southeasterly along said street to N Vineyard Boulevard;
- (5) Southeasterly along said boulevard to Nuuanu Avenue;
- (6) Southwesterly along said avenue to N Kukui Street;
- (7) Southeasterly along said street to Bethel Street extension;
- (8) Southwesterly along said extension to Bethel Street;
- (9) Southwesterly along said street to S Nimitz Highway;
- (10) Northerly along said highway to Nuuanu Avenue;
- (11) Southwesterly along said avenue to Oahu shoreline;
- (12) Westerly along said shoreline to Sand Island Access Road;
- (13) Northerly along said road to Auiki Street;
- (14) Southeasterly along said street to Puuhale Road;
- (15) Northeasterly along said road to Kamehameha Highway;
- (16) Southeasterly along said highway to Kalihi Street;
- (17) Northeasterly along said street to Likelike Highway;
- (18) Northeasterly along said highway to point of beginning.



**Legend**

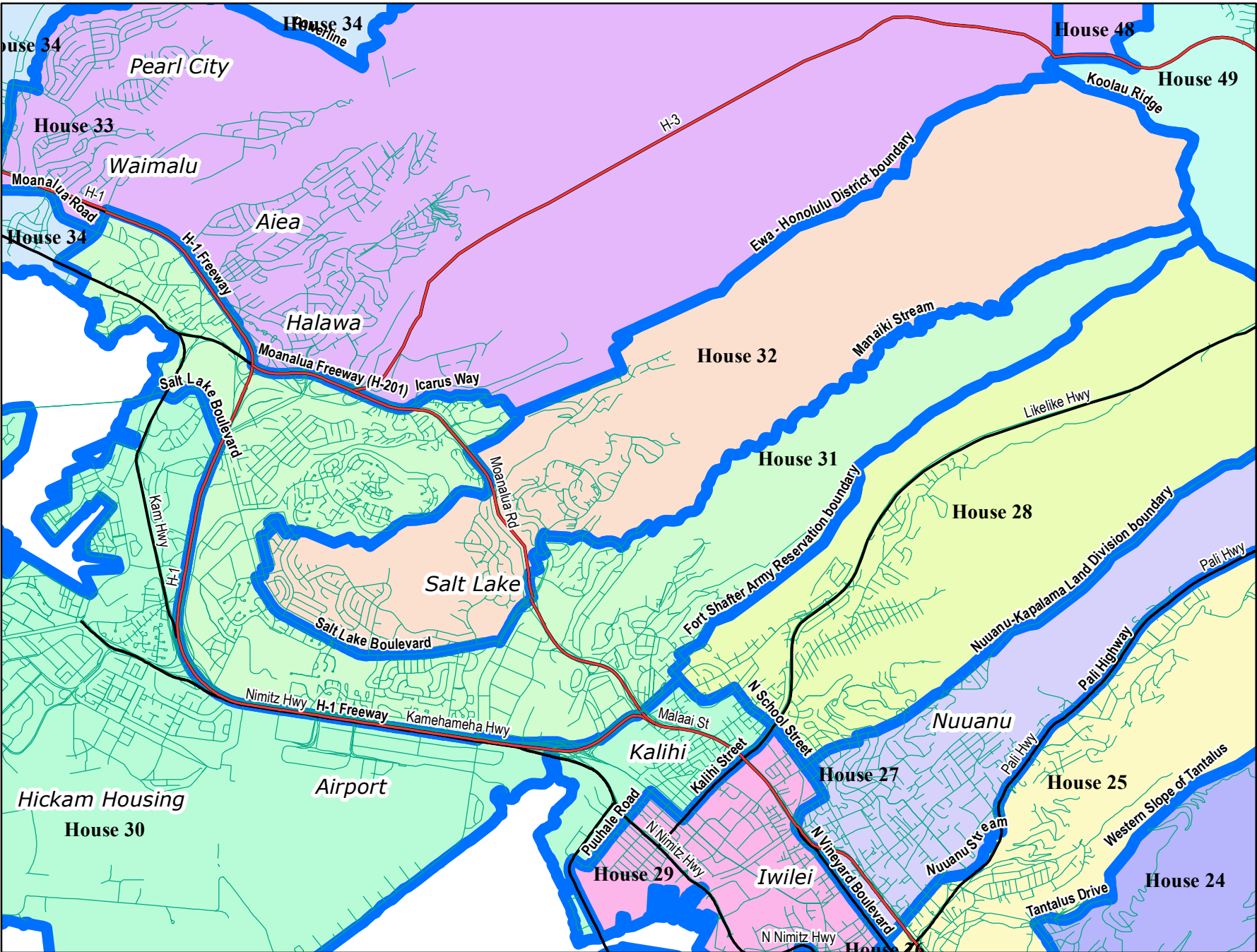
- Dist. Boundary
- Freeway
- Major Road
- Road



**30TH REPRESENTATIVE DISTRICT:** Includes Mokuauea, Mokuoero, Kahakaaulana, and Sand Island, and that portion of the island of Oahu for convenience herein referred to as a portion of Kapalama, Kalihi, Honolulu International Airport, Pearl Harbor and Hickam Air Force Base, more particularly described as follows:

Beginning at the intersection of Middle Street and Rose Street and running

- (1) Southeasterly along said street to Linapuni Street;
- (2) Southeasterly along said street to unnamed feature;
- (3) Easterly along said feature to N School Street;
- (4) Southeasterly along said street to Likelike Highway;
- (5) Southwesterly along said highway to Kalihi Street;
- (6) Southwesterly along said street to Dillingham Boulevard;
- (7) Northwesterly along said boulevard to Puuhale Road;
- (8) Southwesterly along said road to Auiki Street;
- (9) Northwesterly along said street to Sand Island Access Road;
- (10) Southerly along said road to Oahu shoreline;
- (11) Northwesterly along said shoreline to Admiral Carey (Ford Island) Bridge;
- (12) Easterly along said bridge to Salt Lake Boulevard;
- (13) Southeasterly along said boulevard to H-1 Freeway;
- (14) Southeasterly along said freeway to Moanalua Freeway (H-201);
- (15) Easterly along said freeway to Middle Street;
- (16) Northeasterly along said street to point of beginning.



**Legend**

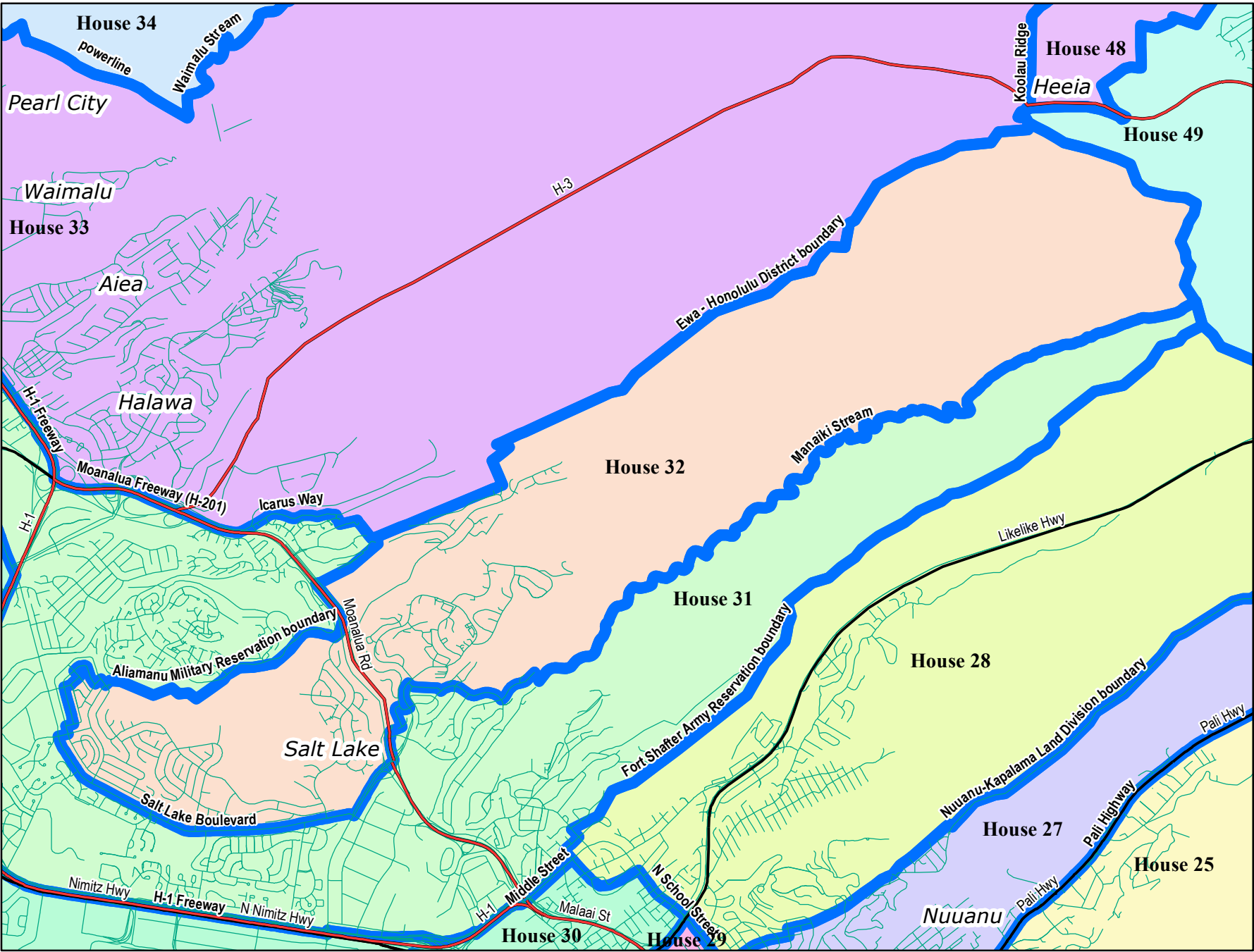
- Dist. Boundary
- Freeway
- Major Road
- Road

**31ST REPRESENTATIVE DISTRICT:** That portion of the island of Oahu for convenience herein referred to as a portion of Fort Shafter, Mapunapuna, Moanalua Gardens, Salt Lake, and Pearl Harbor, more particularly described as follows:

Beginning at the intersection of Manaiki Stream and Koolau Ridge and running

- (1) Southerly along said ridge to unnamed ridge line;
- (2) Southwesterly along said ridge to Fort Shafter Army Reservation boundary;
- (3) Southwesterly along said boundary to Notley Street;
- (4) Southeasterly along said street to Meyers Street;
- (5) Southwesterly along said street to Rose Street;
- (6) Southeasterly along said street to Middle Street;
- (7) Southwesterly along said street to Moanalua Freeway (H-201);
- (8) Westerly along said freeway to H-1 Freeway;
- (9) Northwesterly along said freeway to Salt Lake Boulevard;
- (10) Northwesterly along said boulevard to Admiral Carey (Ford Island) Bridge;
- (11) Westerly along said bridge to Oahu shoreline;
- (12) Northwesterly along said shoreline to Kalauao Stream;
- (13) Northeasterly along said stream to Kamehameha Highway;
- (14) Northwesterly along said highway to Kaonohi Street;
- (15) Northeasterly along said street to H-1 Freeway;
- (16) Southeasterly along said freeway to Moanalua Freeway (H-201);
- (17) Easterly along said freeway to unnamed road;
- (18) Northeasterly along said road(s) to Icarus Way;
- (19) Easterly along said way to unnamed road;
- (20) Southerly along said road to Tampa Drive;
- (21) Easterly along said drive to Red Hill Naval Reservation boundary;
- (22) Southeasterly along said boundary to Moanalua Golf Club boundary;
- (23) Southwesterly along said boundary to Moanalua Freeway (H-201);
- (24) Southeasterly along said freeway to Aliamanu Military Reservation boundary;
- (25) Westerly along said boundary to Wanaka Street;
- (26) Southwesterly along said street to Likini Street;
- (27) Northwesterly along said street to Ukana Street;
- (28) Southwesterly along said street to Keaka Drive;
- (29) Northwesterly along said drive to Manuwa Drive;
- (30) Southeasterly along said drive to Pakini Street;
- (31) Southwesterly along said street to Keaka Drive;
- (32) Southerly along said drive to Puolo Drive;
- (33) Westerly along said drive to Likini Street;
- (34) Southerly along said street to Maluna Street;
- (35) Westerly along said street to Salt Lake Boulevard;
- (36) Easterly along said boulevard to Puuloa Road;
- (37) Northeasterly along said road to Moanalua Freeway (H-201);
- (38) Northerly along said freeway to Mahiole Street;
- (39) Northeasterly along said street to Moanalua Stream;
- (40) Northerly along said stream to Mahao Place;
- (41) Northerly along said place to Ala Mahamoe Street;

- (42) Easterly along said street to Jarrett White Road;
- (43) Northerly along said road to Apona Street;
- (44) Easterly along said street to Ala Mahamoe Street;
- (45) Easterly along said street to Onipaa Street;
- (46) Northeasterly along said street to Tax Plat 1-1-012 boundary;
- (47) Southeasterly along said boundary to Manaiki Stream;
- (48) Northeasterly along said stream to point of beginning.



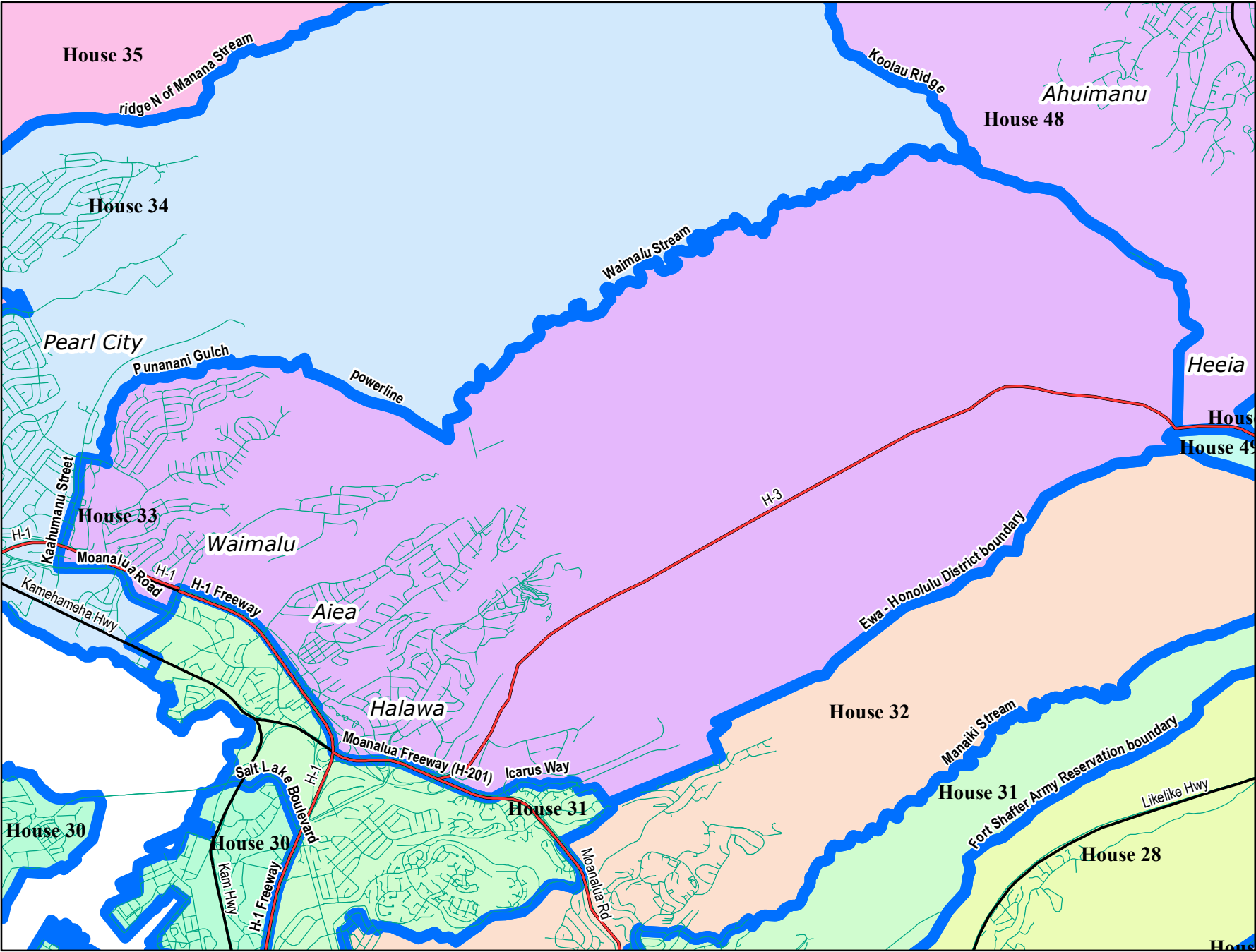
**Legend**

- Dist. Boundary
- Freeway
- Major Road
- Road

**32ND REPRESENTATIVE DISTRICT:** That portion of the island of Oahu for convenience herein referred to as a portion of Moanalua, Salt Lake, Aliamanu, Tripler Army Hospital, more particularly described as follows:

Beginning at the intersection of Ewa - Honolulu District boundary and Koolau Ridge and running

- (1) Southeasterly along said ridge to Manaiki Stream;
- (2) Southwesterly along said stream to Tax Plat 1-1-012 boundary;
- (3) Northwesterly along said boundary to Onipaa Street;
- (4) Southwesterly along said street to Ala Mahamoe Street;
- (5) Westerly along said street to Apona Street;
- (6) Westerly along said street to Jarrett White Road;
- (7) Southerly along said road to Ala Mahamoe Street;
- (8) Westerly along said street to Mahaoo Place;
- (9) Southerly along said place to Moanalua Stream;
- (10) Southerly along said stream to Mahiole Street;
- (11) Southwesterly along said street to Moanalua Freeway (H-201);
- (12) Southerly along said freeway to Puuloa Road;
- (13) Southwesterly along said road to Salt Lake Boulevard;
- (14) Westerly along said boulevard to Maluna Street;
- (15) Easterly along said street to Likini Street;
- (16) Northerly along said street to Puolo Drive;
- (17) Easterly along said drive to Keaka Drive;
- (18) Northerly along said drive to Pakini Street;
- (19) Northeasterly along said street to Manuwa Drive;
- (20) Northwesterly along said drive to Keaka Drive;
- (21) Southeasterly along said drive to Ukana Street;
- (22) Northeasterly along said street to Likini Street;
- (23) Southeasterly along said street to Wanaka Street;
- (24) Northeasterly along said street to Aliamanu Military Reservation boundary;
- (25) Easterly along said boundary to Moanalua Freeway (H-201);
- (26) Northwesterly along said freeway to Moanalua Golf Club boundary;
- (27) Northeasterly along said boundary to Red Hill Naval Reservation boundary;
- (28) Northeasterly along said boundary to Ewa - Honolulu District boundary;
- (29) Northeasterly along said boundary to point of beginning.

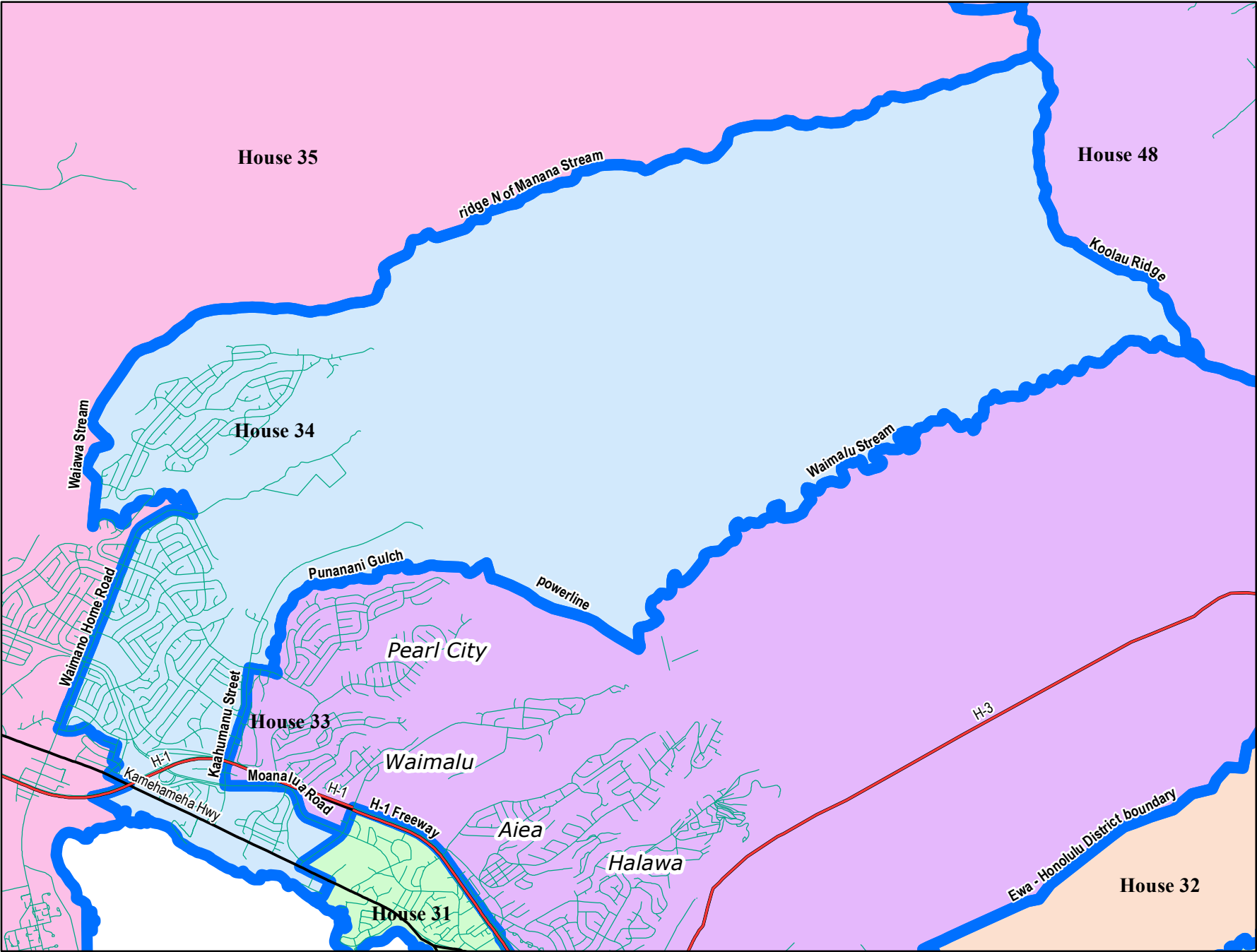


**33RD REPRESENTATIVE DISTRICT:** That portion of the island of Oahu for convenience herein referred to as Halawa, Waimalu, Aiea, and a portion of Pearl City, Royal Summit, and Newtown, more particularly described as follows:

Beginning at the intersection of Waimalu Stream and Koolau Ridge and running

- (1) Southeasterly along said ridge to Ewa - Honolulu District boundary;
- (2) Southwesterly along said boundary to Red Hill Naval Reservation boundary;
- (3) Southwesterly along said boundary to Tampa Drive;
- (4) Westerly along said drive to unnamed road;
- (5) Northerly along said road to Icarus Way;
- (6) Westerly along said way to unnamed road;
- (7) Southwesterly along said road(s) to Moanalua Freeway (H-201);
- (8) Westerly along said freeway to H-1 Freeway;
- (9) Northwesterly along said freeway to Kaonohi Street;
- (10) Southwesterly along said street to Moanalua Road;
- (11) Westerly along said road to Kaahumanu Street;
- (12) Northerly along said street to Komo Mai Drive;
- (13) Easterly along said drive to Punanani Gulch;
- (14) Northeasterly along said gulch to powerline;
- (15) Southeasterly along said powerline to Waimalu Stream;
- (16) Northeasterly along said stream to Aiea Stream;
- (17) Easterly along said stream to Waimalu Stream;
- (18) Southeasterly along said stream to point of beginning.





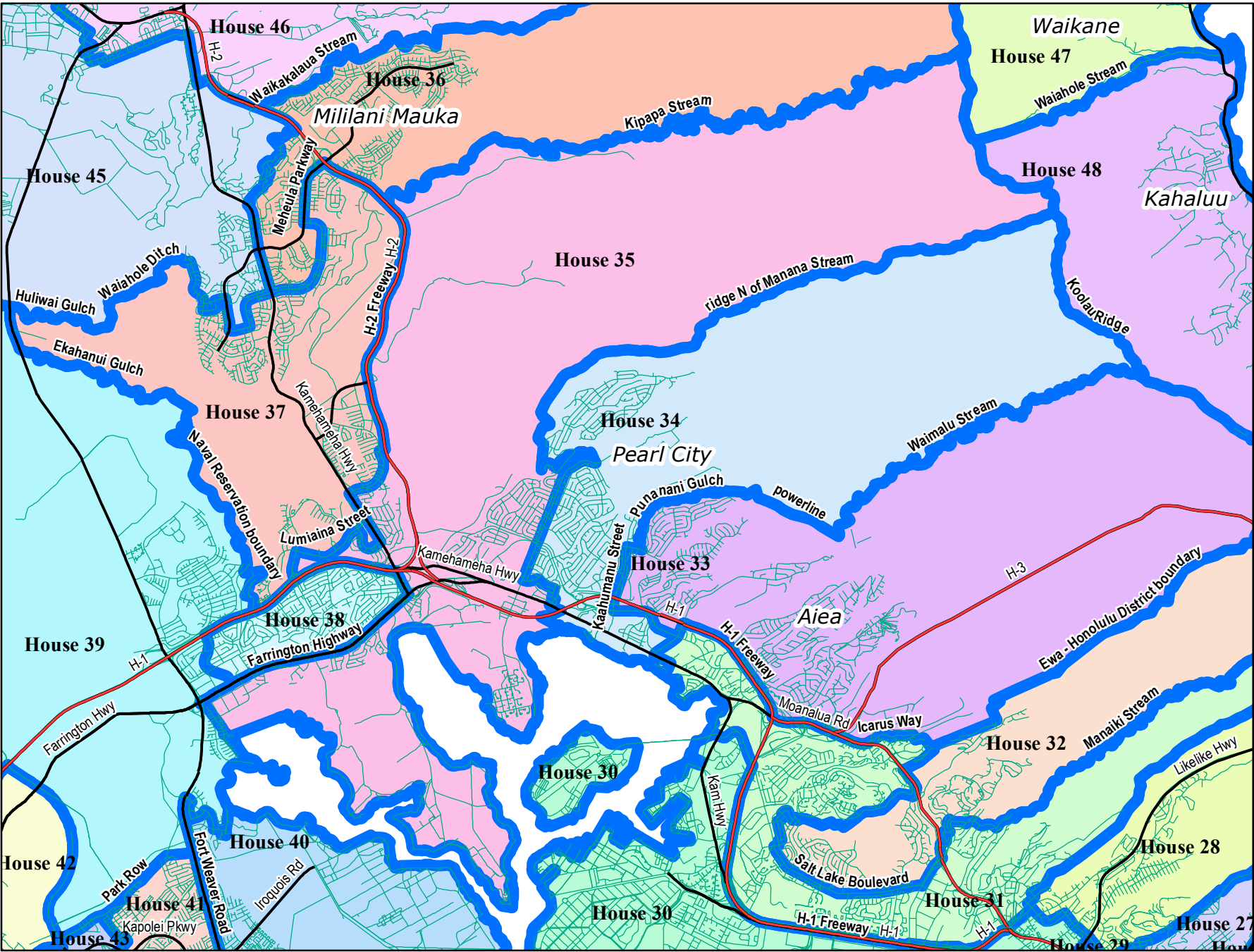
**Legend**

- Dist. Boundary (thick blue line)
- Freeway (red line)
- Major Road (black line)
- Road (thin black line)
- Stream (green line)

**34TH REPRESENTATIVE DISTRICT:** That portion of the island of Oahu for convenience herein referred to as a portion of Pearlridge, Pearl City, Waimalu, and Momilani and Pacific Palisades, more particularly described as follows:

Beginning at the intersection of ridge N of Manana Stream and Koolau Ridge and running

- (1) Southeasterly along said ridge to Waimalu Stream;
- (2) Northwesterly along said stream to Aiea Stream;
- (3) Westerly along said stream to Waimalu Stream;
- (4) Southwesterly along said stream to powerline;
- (5) Northwesterly along said powerline to Punanani Gulch;
- (6) Southwesterly along said gulch to Komo Mai Drive;
- (7) Westerly along said drive to Kaahumanu Street;
- (8) Southerly along said street to Moanalua Road;
- (9) Easterly along said road to Kaonohi Street;
- (10) Southwesterly along said street to Kamehameha Highway;
- (11) Southeasterly along said highway to Kalauao Stream;
- (12) Southwesterly along said stream to Oahu shoreline;
- (13) Northwesterly along said shoreline to Waiau Stream;
- (14) Northwesterly along said stream to H-1 Freeway;
- (15) Easterly along said freeway to Kamehameha Highway;
- (16) Northwesterly along said highway to Puu Poni Street;
- (17) Northeasterly along said street to Puu Kula Drive;
- (18) Northwesterly along said drive to Puu Ulaula Street;
- (19) Northerly along said street to Puu Hina Place;
- (20) Westerly along said place to Puu Hina Place extension;
- (21) Northwesterly along said extension to Pearl City Stream;
- (22) Northwesterly along said stream to Hoolaulea Street;
- (23) Westerly along said street to Waimano Home Road;
- (24) Northeasterly along said road to Hookiekie Street extension;
- (25) Northwesterly along said extension to Waimano Stream;
- (26) Westerly along said stream to Naval Reservation boundary;
- (27) Northerly along said boundary to Waiawa Stream;
- (28) Northerly along said stream to ridge N of Manana Stream;
- (29) Easterly along said ridge to point of beginning.



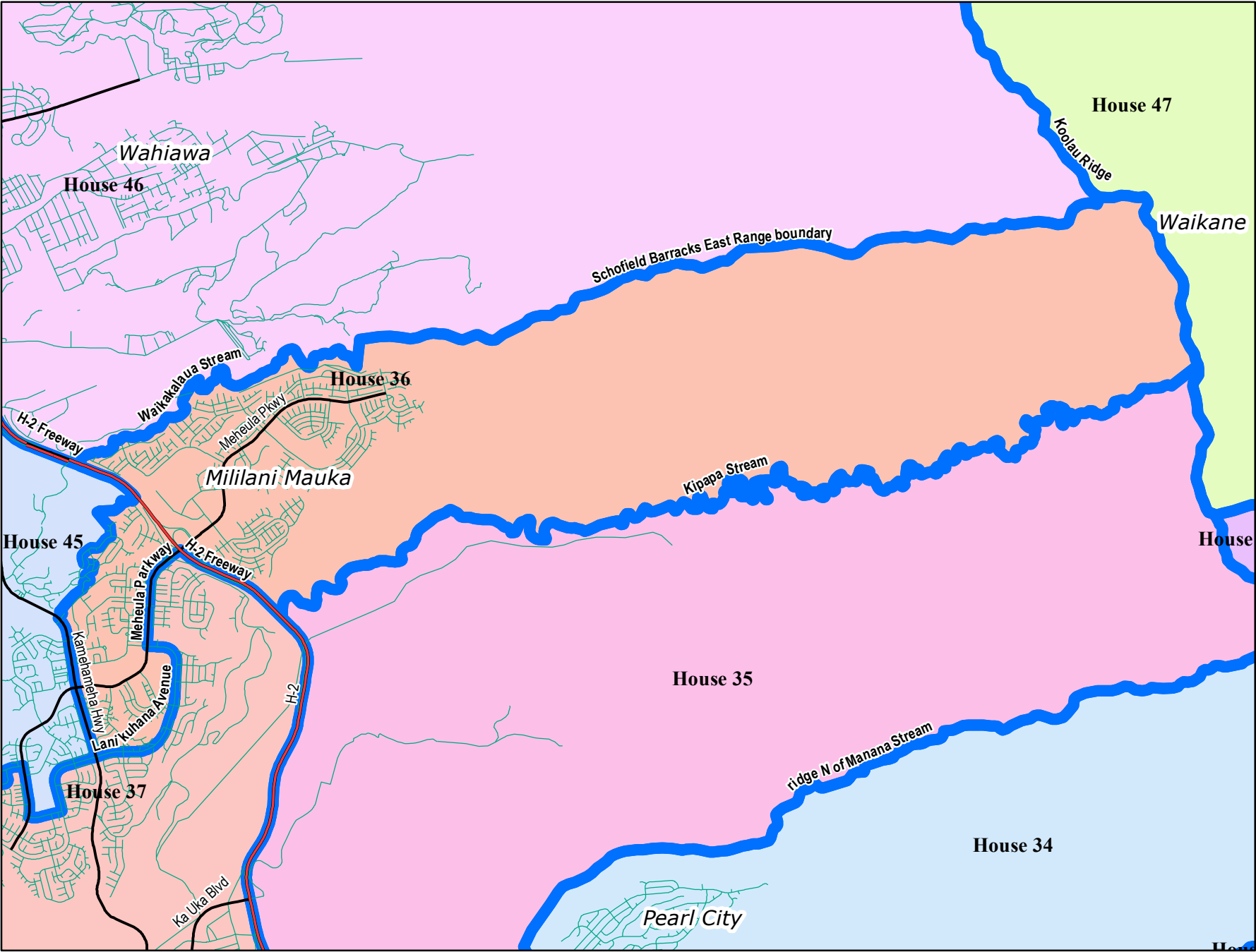
**Legend**

- Dist. Boundary
- Freeway
- Major Road
- Road

**35TH REPRESENTATIVE DISTRICT:** That portion of the island of Oahu for convenience herein referred to as a portion of Pearl City and Waipio, Manana, and Naval Station Pearl Harbor, more particularly described as follows:

Beginning at the intersection of Kipapa Stream and Koolau Ridge and running

- (1) Southeasterly along said ridge to ridge N of Manana Stream;
- (2) Westerly along said ridge to Waiawa Stream;
- (3) Southerly along said stream to Naval Reservation boundary;
- (4) Southerly along said boundary to Waimano Stream;
- (5) Easterly along said stream to Hookiekie Street extension;
- (6) Southeasterly along said extension to Waimano Home Road;
- (7) Southwesterly along said road to Hoolaulea Street;
- (8) Easterly along said street to Pearl City Stream;
- (9) Southeasterly along said stream to Puu Hina Place extension;
- (10) Southeasterly along said extension to Puu Hina Place;
- (11) Easterly along said place to Puu Ulaula Street;
- (12) Southerly along said street to Puu Kula Drive;
- (13) Southeasterly along said drive to Puu Poni Street;
- (14) Southwesterly along said street to Kamehameha Highway;
- (15) Southeasterly along said highway to H-1 Freeway;
- (16) Westerly along said freeway to Waiau Stream;
- (17) Southeasterly along said stream to Oahu shoreline;
- (18) Westerly along said shoreline to Submerged water boundary within Pearl Harbor;
- (19) Westerly along said boundary to Oahu shoreline;
- (20) Southeasterly along said shoreline to unnamed feature;
- (21) Southwesterly along said feature to West Loch Estate CDP boundary;
- (22) Northwesterly along said boundary to unnamed road;
- (23) Northwesterly along said road to Kumimi Street;
- (24) Westerly along said street to Kaihuopalaai Street;
- (25) Northwesterly along said street to Kaihuopalaai Street extension;
- (26) Northwesterly along said extension to Fort Weaver Road;
- (27) Northerly along said road to Farrington Highway;
- (28) Northeasterly along said highway to Kamehameha Highway;
- (29) Northwesterly along said highway to H-1 Freeway;
- (30) Westerly along said freeway to Cane Haul Road;
- (31) Northerly along said road to Paiwa Street;
- (32) Northerly along said street to Lumiaina Street;
- (33) Easterly along said street to Lumiauau Street;
- (34) Southeasterly along said street to Kamehameha Highway;
- (35) Northwesterly along said highway to Waipio Uka Street;
- (36) Northeasterly along said street to Mohalu Street extension;
- (37) Easterly along said street extension to H-2 Freeway;
- (38) Northerly along said freeway to Kipapa Stream;
- (39) Easterly along said stream to point of beginning.



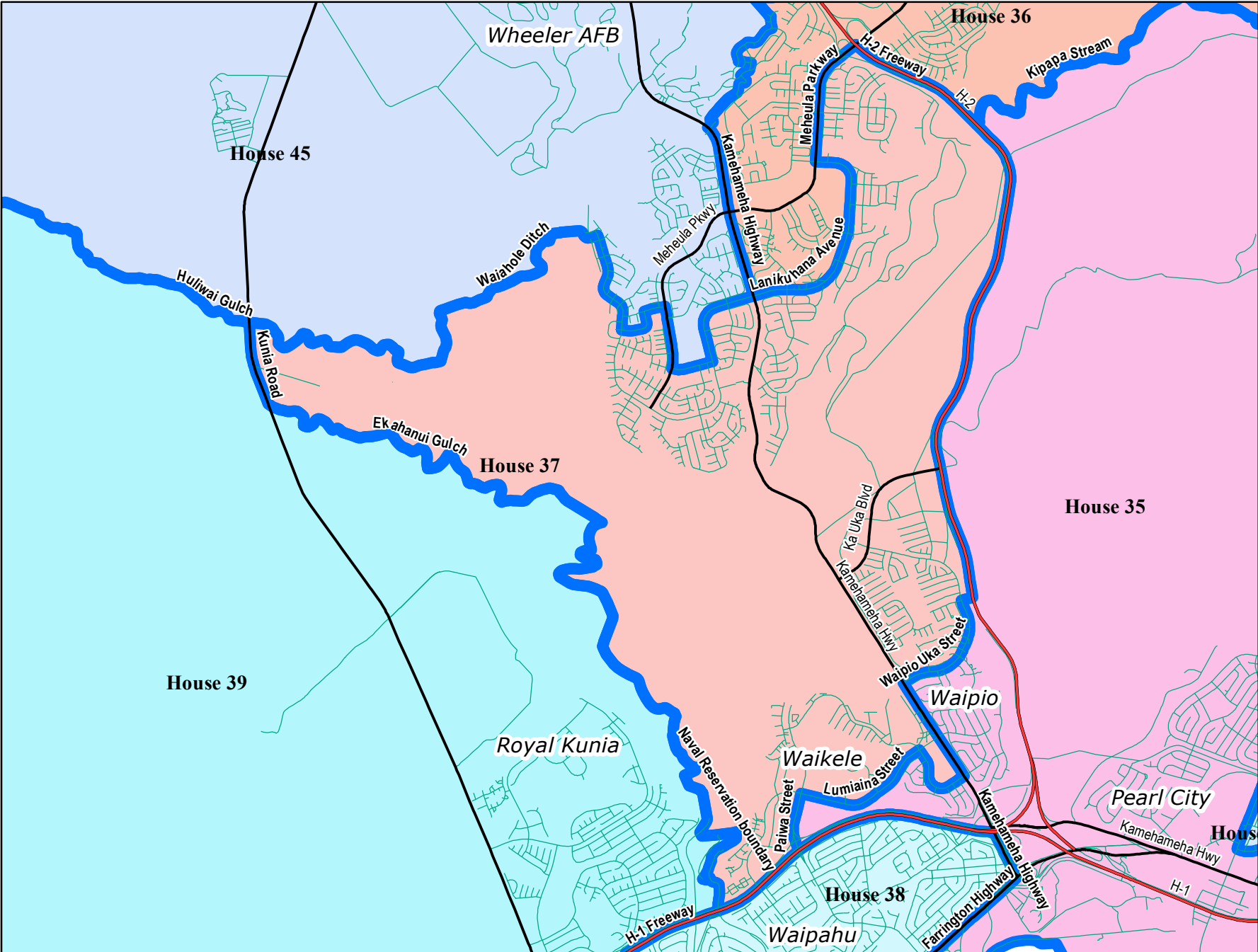
**Legend**

- Dist. Boundary
- Freeway
- Major Road
- Road

**36TH REPRESENTATIVE DISTRICT:** That portion of the island of Oahu for convenience herein referred to as a portion of Mililani Mauka, Mililani, and Waipio Acres, more particularly described as follows:

Beginning at the intersection of Schofield Barracks East Range boundary and Koolau Ridge and running

- (1) Southeasterly along said ridge to Kipapa Stream;
- (2) Westerly along said stream to H-2 Freeway;
- (3) Northwesterly along said freeway to Meheula Parkway;
- (4) Southerly along said parkway to Lanikuhana Avenue;
- (5) Southwesterly along said avenue to Kamehameha Highway;
- (6) Northerly along said highway to unnamed stream;
- (7) Northeasterly along said stream(s) to Wainihi Street;
- (8) Northerly along said street to Waimakua Drive;
- (9) Northeasterly along said drive to Waipono Street;
- (10) Northerly along said street to Waipono Place;
- (11) Westerly along said place to Waipono Pl extension;
- (12) Westerly along said extension to Wailawa Street;
- (13) Northeasterly along said street to Waioni Street;
- (14) Northerly along said street to Waioni Place;
- (15) Northwesterly along said place to Waioni Pl extension;
- (16) Northwesterly along said extension to Waiakakalaua Stream;
- (17) Easterly along said stream to Waikele Stream;
- (18) Northeasterly along said stream to H-2 Freeway;
- (19) Northwesterly along said freeway to Waikakalaua Stream;
- (20) Easterly along said stream to Schofield Barracks East Range boundary;
- (21) Easterly along said boundary to point of beginning.



**Legend**

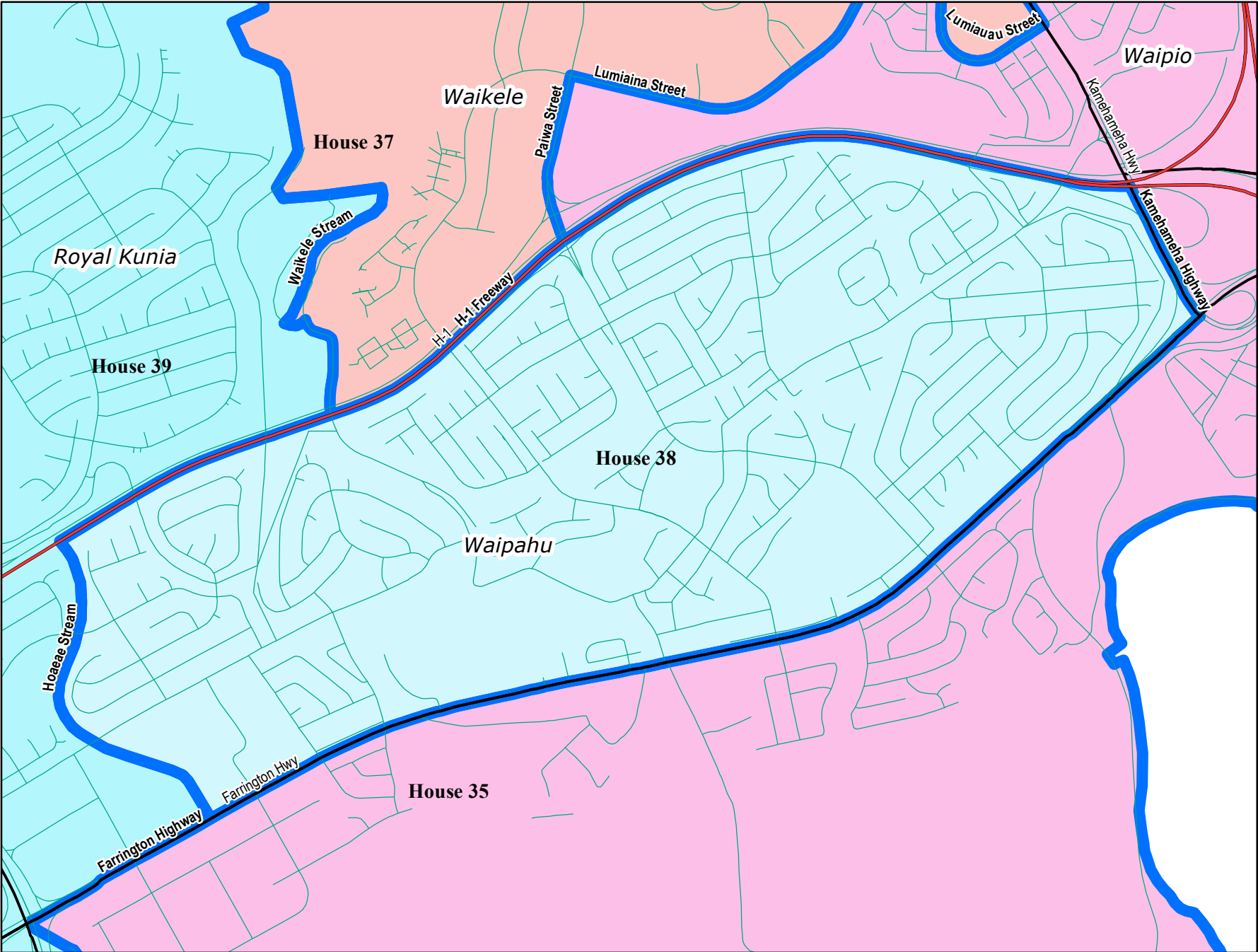
- Dist. Boundary
- Freeway
- Major Road
- Road

**37TH REPRESENTATIVE DISTRICT:** That portion of the island of Oahu for convenience herein referred to as a portion of Waipio, Mililani, and Waikele, more particularly described as follows:

Beginning at the intersection of Meheula Parkway and H-2 Freeway and running

- (1) Southerly along said freeway to Mohalu Street extension;
- (2) Westerly along said street extension to Waipio Uka Street;
- (3) Southwesterly along said street to Kamehameha Highway;
- (4) Southeasterly along said highway to Lumiauu Street;
- (5) Northwesterly along said street to Lumiaina Street;
- (6) Westerly along said street to Paiwa Street;
- (7) Southerly along said street to Cane Haul Road;
- (8) Southerly along said road to H-1 Freeway;
- (9) Southwesterly along said freeway to Wainui Road;
- (10) Northerly along said road to Waikele CDP boundary;
- (11) Westerly along said boundary to Waikele Stream;
- (12) Northeasterly along said stream to Naval Reservation boundary;
- (13) Northwesterly along said boundary to Military Reservation boundary;
- (14) Northwesterly along said boundary to Ekahanui Gulch;
- (15) Westerly along said gulch to Kunia Road;
- (16) Northerly along said road to Huliwai Gulch;
- (17) Easterly along said gulch to Waiahole Ditch;
- (18) Northeasterly along said ditch to Lanikuhana Avenue;
- (19) Southerly along said avenue to Mahapili Street;
- (20) Northeasterly along said street to Kamaio Street;
- (21) Easterly along said street to Meheula Parkway;
- (22) Southerly along said parkway to Keaoopua Street;
- (23) Easterly along said street to Lanikuhana Avenue;
- (24) Northeasterly along said avenue to Meheula Parkway;
- (25) Northerly along said parkway to point of beginning.





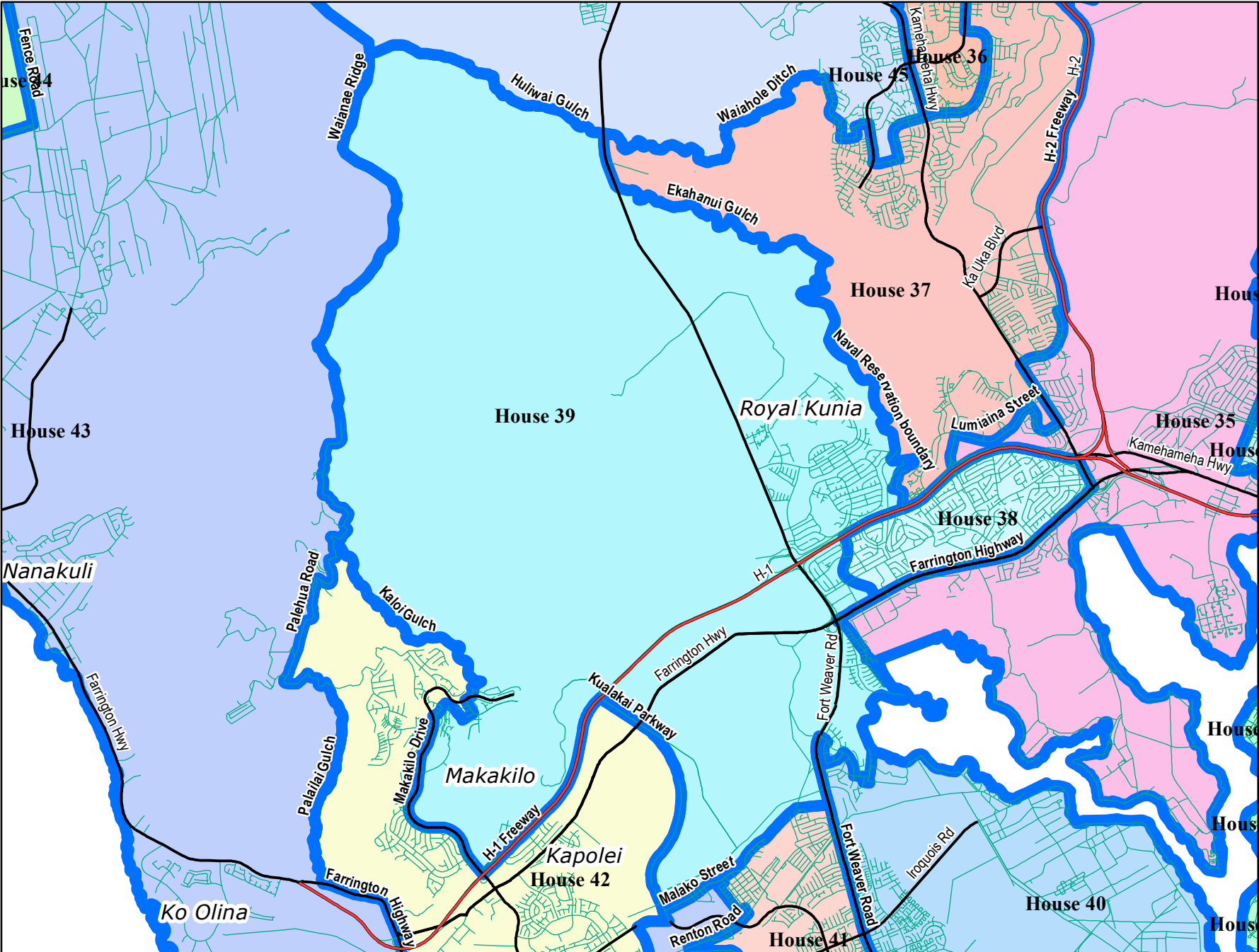
**Legend**

- Dist. Boundary
- Freeway
- Major Road
- Road

**38TH REPRESENTATIVE DISTRICT:** That portion of the island of Oahu for convenience herein referred to as a portion of Waipahu, more particularly described as follows:

Beginning at the intersection of H-1 Freeway and Kamehameha Highway and running

- (1) Southeasterly along said highway to Farrington Highway;
- (2) Southwesterly along said highway to drainage channel;
- (3) Northwesterly along said stream to H-1 Freeway;
- (4) Easterly along said freeway to point of beginning.



**Legend**

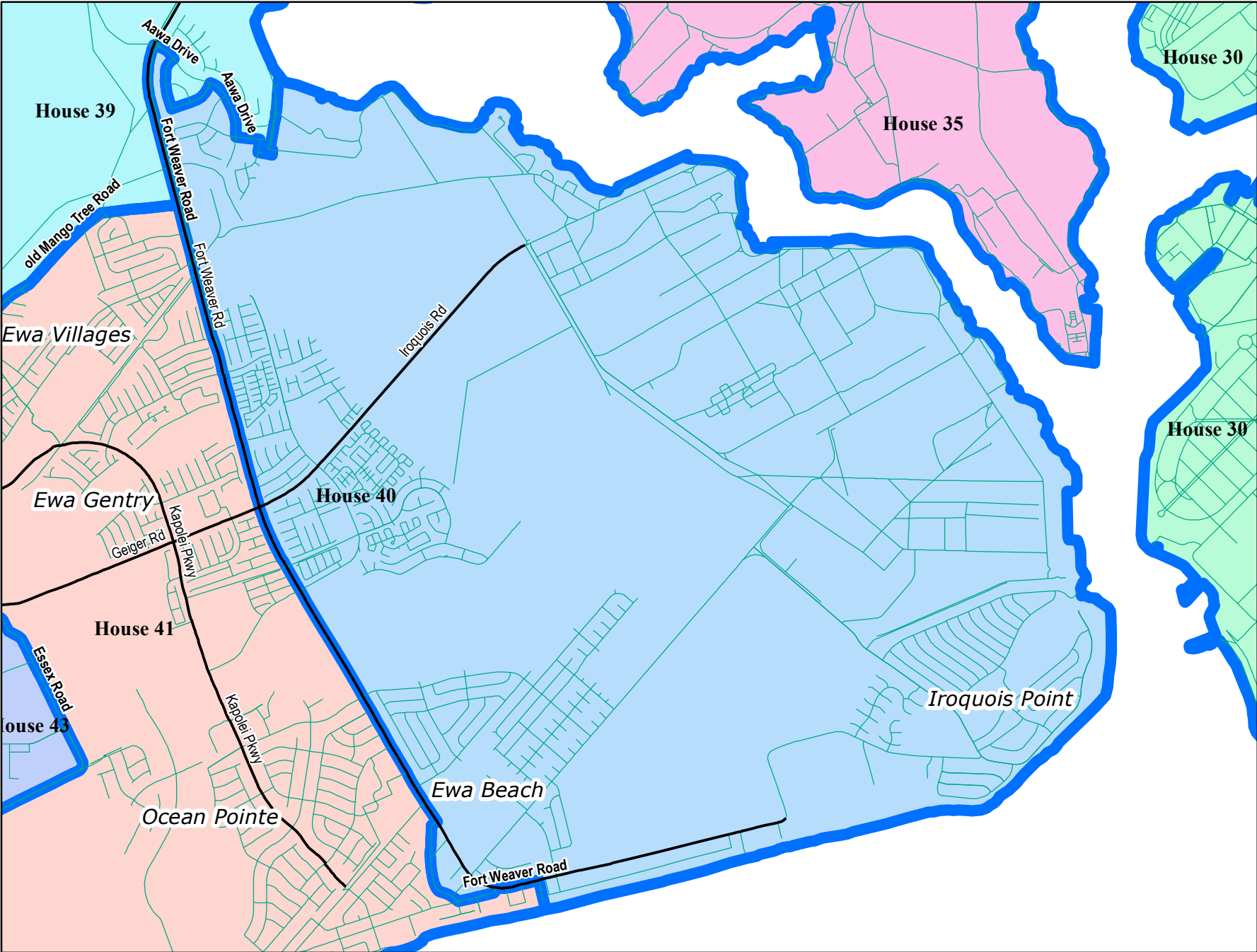
- Dist. Boundary (thick blue line)
- Freeway (red line)
- Major Road (black line)
- Road (thin black line)
- Road (thin green line)

**39TH REPRESENTATIVE DISTRICT:** Includes Laulaunui Island and that portion of the island of Oahu for convenience herein referred to as a portion of Waipahu, Royal Kunia, Village Park and Makakilo, and West Loch Estates, more particularly described as follows:

Beginning at the intersection of Huliwai Gulch and Kunia Road and running

- (1) Southerly along said road to Ekahanui Gulch;
- (2) Easterly along said gulch to Military Reservation boundary;
- (3) Southeasterly along said boundary to Naval Reservation boundary;
- (4) Southeasterly along said boundary to Waikele Stream;
- (5) Southwesterly along said stream to Waikele CDP boundary;
- (6) Easterly along said boundary to Wainui Road;
- (7) Southerly along said road to H-1 Freeway;
- (8) Southwesterly along said freeway to drainage channel;
- (9) Southeasterly along said stream to Farrington Highway;
- (10) Southwesterly along said highway to Fort Weaver Road;
- (11) Southerly along said road to Kaihuopalaai Street extension;
- (12) Southeasterly along said extension to Kaihuopalaai Street;
- (13) Southeasterly along said street to Kumimi Street;
- (14) Easterly along said street to unnamed road;
- (15) Southeasterly along said road to West Loch Estate CDP boundary;
- (16) Southeasterly along said boundary to unnamed feature;
- (17) Northeasterly along said feature to Oahu shoreline;
- (18) Southerly along said shoreline to West Loch Community Shoreline Park boundary;
- (19) Southerly along said boundary to Military Railroad;
- (20) Southerly along said railroad to unnamed road;
- (21) Southerly along said road(s) to Military Railroad;
- (22) Southerly along said railroad to Hailimoa Place extension;
- (23) Westerly along said extension to Hailimoa Place;
- (24) Westerly along said place to Aea Street;
- (25) Northerly along said street to Hamana Street;
- (26) Westerly along said street to Aawa Drive;
- (27) Northwesterly along said drive to Makaaloa Street;
- (28) Northwesterly along said street to Aawa Drive;
- (29) Northwesterly along said drive to Fort Weaver Road;
- (30) Southerly along said road to Ewa Villages Golf Course boundary;
- (31) Westerly along said boundary to old Mango Tree Road;
- (32) Southwesterly along said road to Park Row extension;
- (33) Southwesterly along said extension to Park Row;
- (34) Southwesterly along said row to old Mango Tree Road;
- (35) Southwesterly along said road to Malako Street;
- (36) Southwesterly along said street to Malako Street extension;
- (37) Westerly along said extension to Kualakai Parkway;
- (38) Northerly along said parkway to unnamed hydrographic feature;
- (39) Northerly along said hydrologic feature to Kualakai Parkway;
- (40) Northwesterly along said parkway to H-1 Freeway;
- (41) Southwesterly along said freeway to Makakilo Drive;

- (42) Northerly along said drive to Makamai Loop;
- (43) Northeasterly along said loop to unnamed feature;
- (44) Northeasterly along said feature to Makakilo Gulch;
- (45) Southeasterly along said gulch to Kiowao Place extension;
- (46) Northeasterly along said extension to Kiowao Place;
- (47) Northeasterly along said place to Pueonani Street;
- (48) Northwesterly along said street to Makakilo Drive;
- (49) Northeasterly along said drive to Punawainui Street;
- (50) Northerly along said street to Kiowainui Place;
- (51) Northwesterly along said place to unnamed feature;
- (52) Northeasterly along said feature to Kaloι Gulch;
- (53) Northwesterly along said gulch to Palehua Road;
- (54) Northerly along said road to unnamed road;
- (55) Northeasterly along said road to Waianae Ridge;
- (56) Northerly along said ridge to Huliwai Gulch;
- (57) Easterly along said gulch to point of beginning.



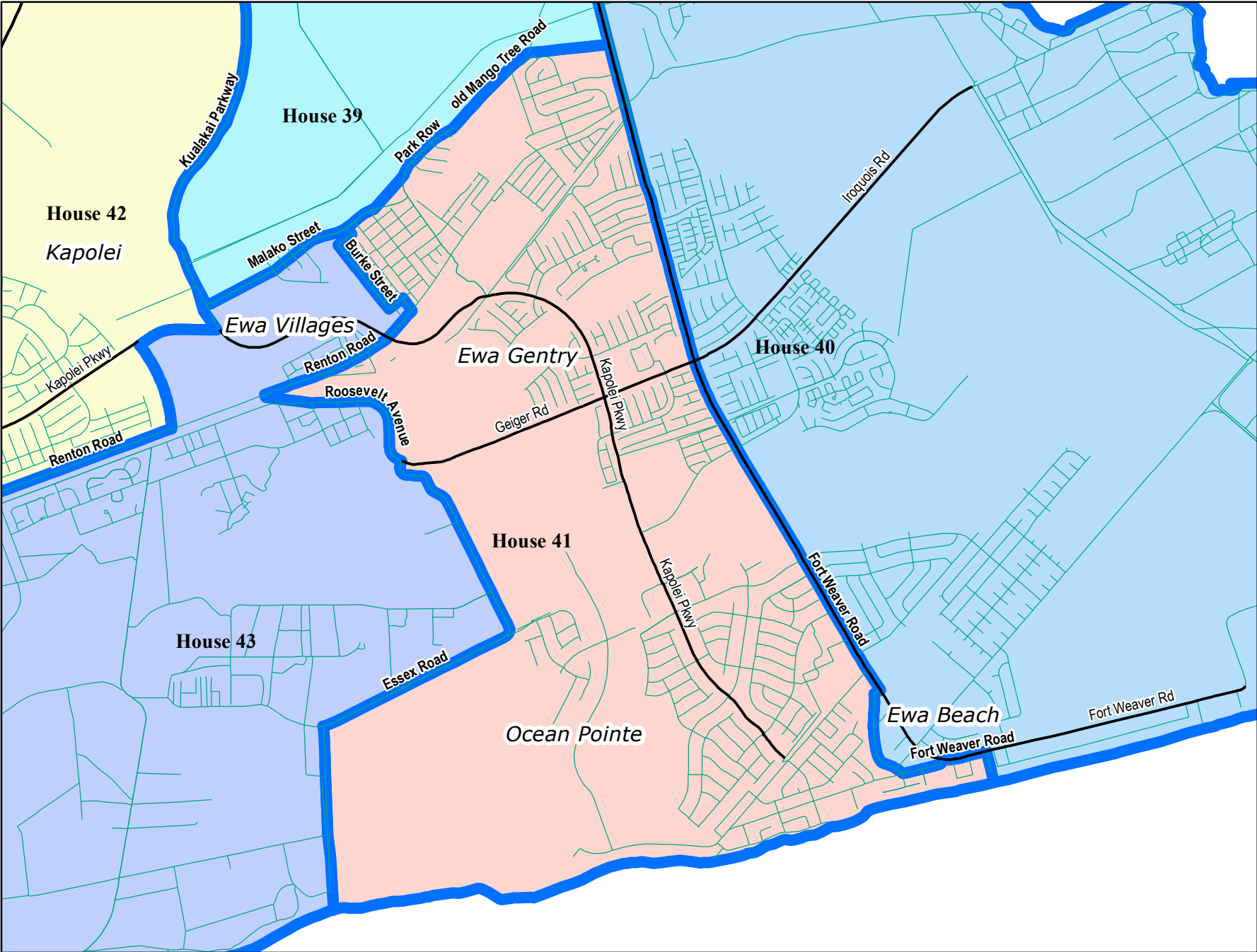
**Legend**

- Dist. Boundary
- Freeway
- Major Road
- Road

**40TH REPRESENTATIVE DISTRICT:** That portion of the island of Oahu for convenience herein referred to as a portion of Ewa Beach, and Ewa Gentry and Iroquois Point, more particularly described as follows:

Beginning at the intersection of West Loch Community Shoreline Park boundary and Oahu shoreline and running

- (1) Southerly along said shoreline to Aekai Place extension;
- (2) Northerly along said extension to Aekai Place;
- (3) Northerly along said place to Fort Weaver Road;
- (4) Westerly along said road to Pohakupuna Road;
- (5) Westerly along said road to Makule Road;
- (6) Northerly along said road to Fort Weaver Road;
- (7) Northerly along said road to Aawa Drive;
- (8) Southeasterly along said drive to Makaaloa Street;
- (9) Southeasterly along said street to Aawa Drive;
- (10) Southeasterly along said drive to Hamana Street;
- (11) Easterly along said street to Aeae Street;
- (12) Southerly along said street to Hailimoa Place;
- (13) Easterly along said place to Hailimoa Place extension;
- (14) Easterly along said extension to Military Railroad;
- (15) Northerly along said railroad to unnamed road;
- (16) Northerly along said road(s) to Military Railroad;
- (17) Northerly along said railroad to West Loch Community Shoreline Park boundary;
- (18) Northerly along said boundary to point of beginning.



**Legend**

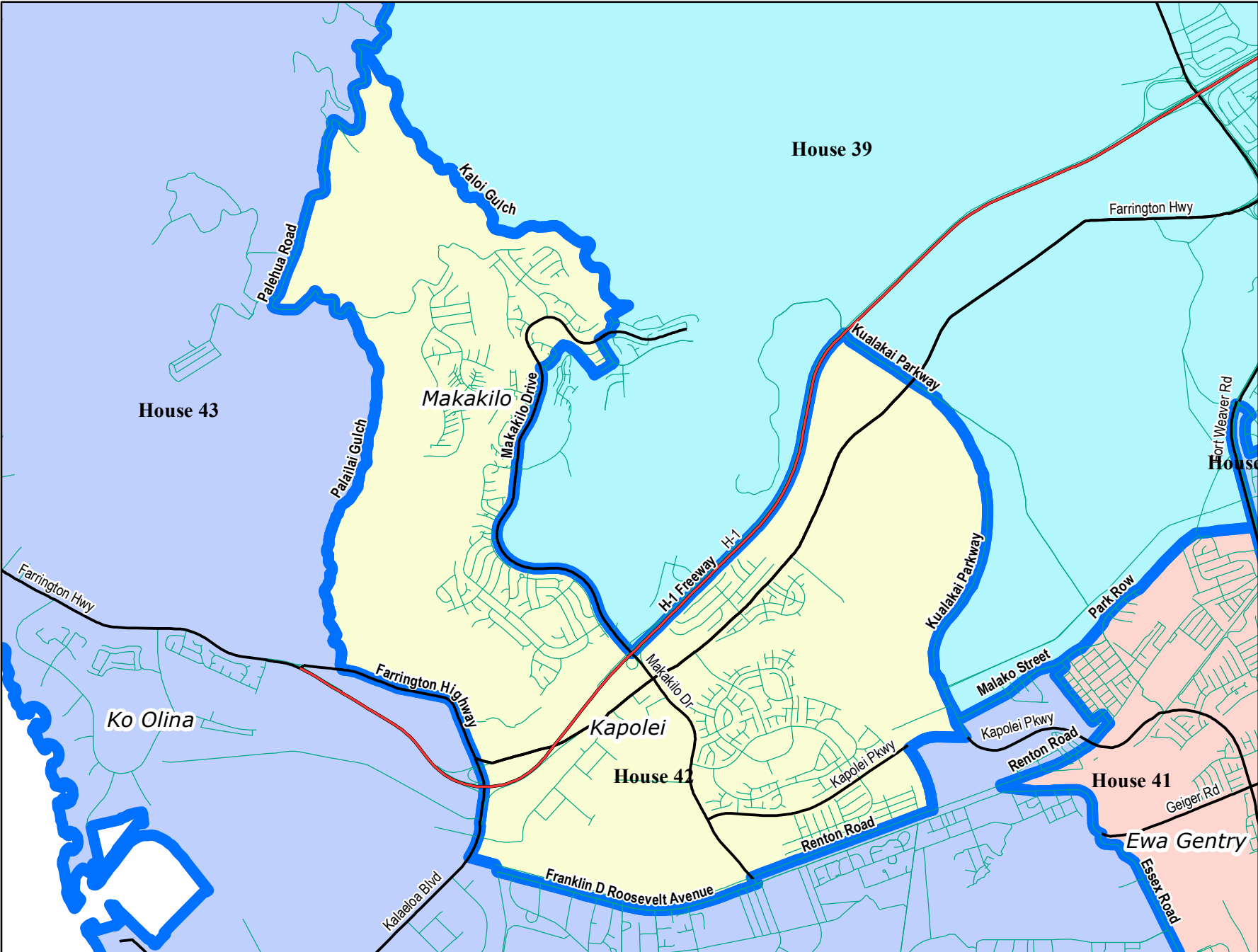
- Dist. Boundary
- Freeway
- Major Road
- Road



**41ST REPRESENTATIVE DISTRICT:** That portion of the island of Oahu for convenience herein referred to as a portion of Ewa Beach, Ewa Villages and Ocean Pointe and Ewa Gentry and West Lock Estates, more particularly described as follows:

Beginning at the intersection of Ewa Villages Golf Course boundary and Fort Weaver Road and running

- (1) Southerly along said road to Makule Road;
- (2) Southerly along said road to Pohakupuna Road;
- (3) Easterly along said road to Fort Weaver Road;
- (4) Easterly along said road to Aekai Place;
- (5) Southerly along said place to Aekai Place extension;
- (6) Southerly along said extension to Oahu shoreline;
- (7) Westerly along said shoreline to Ocean Pointe CDP boundary;
- (8) Northerly along said boundary to Essex Road;
- (9) Northerly along said road to Roosevelt Avenue;
- (10) Northwesterly along said avenue to Roosevelt Ave extension;
- (11) Westerly along said extension to Ewa Villages CDP boundary;
- (12) Northerly along said boundary to Renton Road;
- (13) Northeasterly along said road to Orrick Street;
- (14) Northwesterly along said street to Pahiki Street;
- (15) Southwesterly along said street to Burke Street;
- (16) Northwesterly along said street to Wili Street;
- (17) Northeasterly along said street to Orrick Street;
- (18) Northwesterly along said street to Malako Street;
- (19) Northeasterly along said street to old Mango Tree Road;
- (20) Northeasterly along said road to Park Row;
- (21) Northeasterly along said row to Park Row extension;
- (22) Northeasterly along said extension to old Mango Tree Road;
- (23) Northeasterly along said road to Ewa Villages Golf Course boundary;
- (24) Easterly along said boundary to point of beginning.



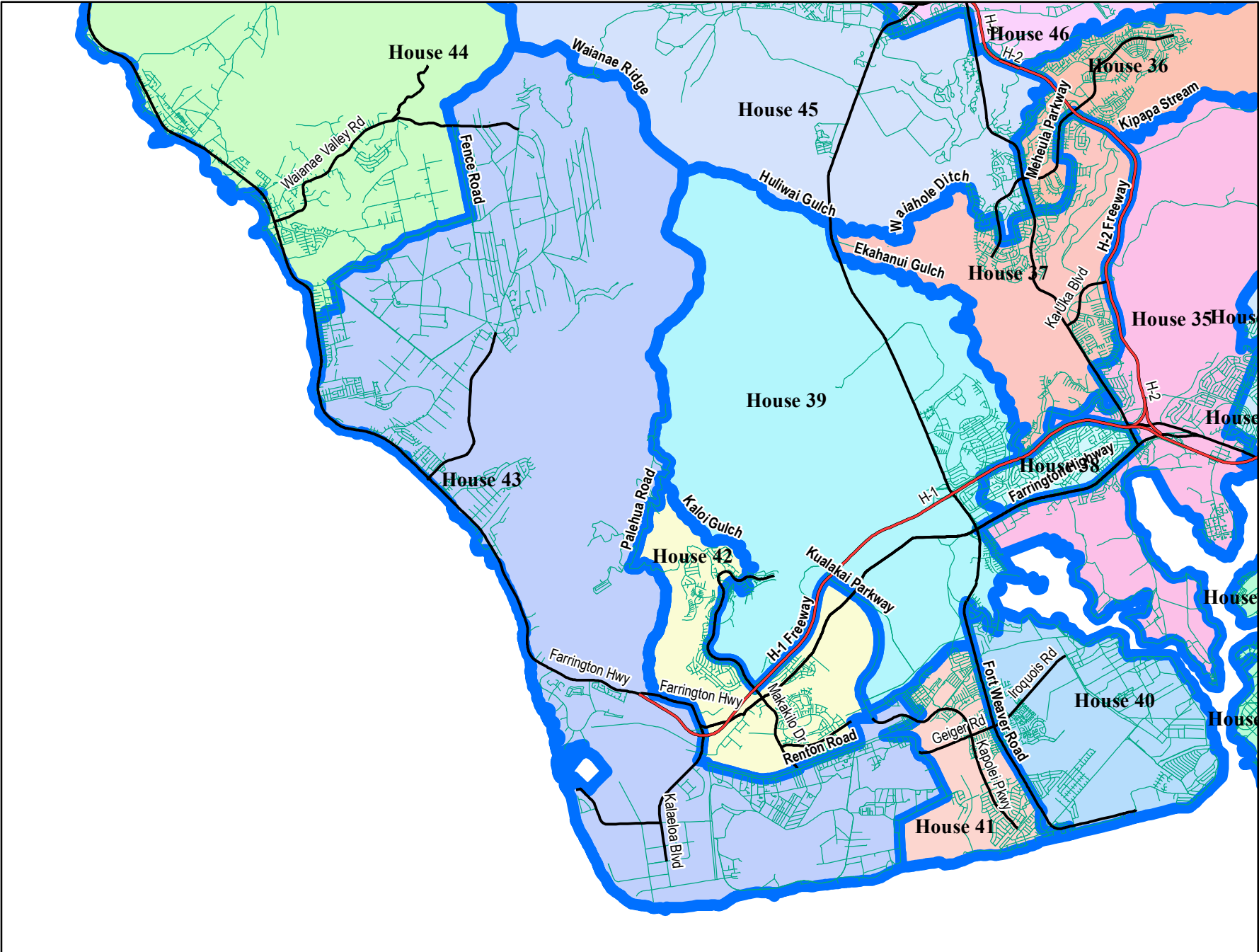
**Legend**

- Dist. Boundary
- Freeway
- Major Road
- Road

**42ND REPRESENTATIVE DISTRICT:** That portion of the island of Oahu for convenience herein referred to as Kapolei and a portion of Makakilo, more particularly described as follows:

Beginning at the intersection of Palehua Road and Kaloi Gulch and running

- (1) Southeasterly along said gulch to unnamed feature;
- (2) Southwesterly along said feature to Kiowainui Place;
- (3) Southeasterly along said place to Punawainui Street;
- (4) Southerly along said street to Makakilo Drive;
- (5) Southwesterly along said drive to Pueonani Street;
- (6) Southeasterly along said street to Kiowao Place;
- (7) Southwesterly along said place to Kiowao Place extension;
- (8) Southwesterly along said extension to Makakilo Gulch;
- (9) Northwesterly along said gulch to unnamed feature;
- (10) Southwesterly along said feature to Makamai Loop;
- (11) Southwesterly along said loop to Makakilo Drive;
- (12) Southerly along said drive to H-1 Freeway;
- (13) Northeasterly along said freeway to Kualakai Parkway;
- (14) Southeasterly along said parkway to unnamed hydrographic feature;
- (15) Southerly along said hydrologic feature to Kualakai Parkway;
- (16) Southerly along said parkway to Kapolei Parkway;
- (17) Westerly along said parkway to unnamed gulch;
- (18) Southerly along said gulch to Renton Road;
- (19) Westerly along said road to Fort Barrette Road;
- (20) Southeasterly along said road to Franklin D Roosevelt Avenue;
- (21) Westerly along said avenue to Barbers Point School boundary extension;
- (22) Northerly along said boundary to Renton Road extension;
- (23) Westerly along said extension to Kalaeloa Boulevard;
- (24) Northerly along said boulevard to Farrington Highway;
- (25) Northwesterly along said highway to Palailai Gulch;
- (26) Northerly along said gulch to Palehua Road;
- (27) Northerly along said road to point of beginning.



**Legend**

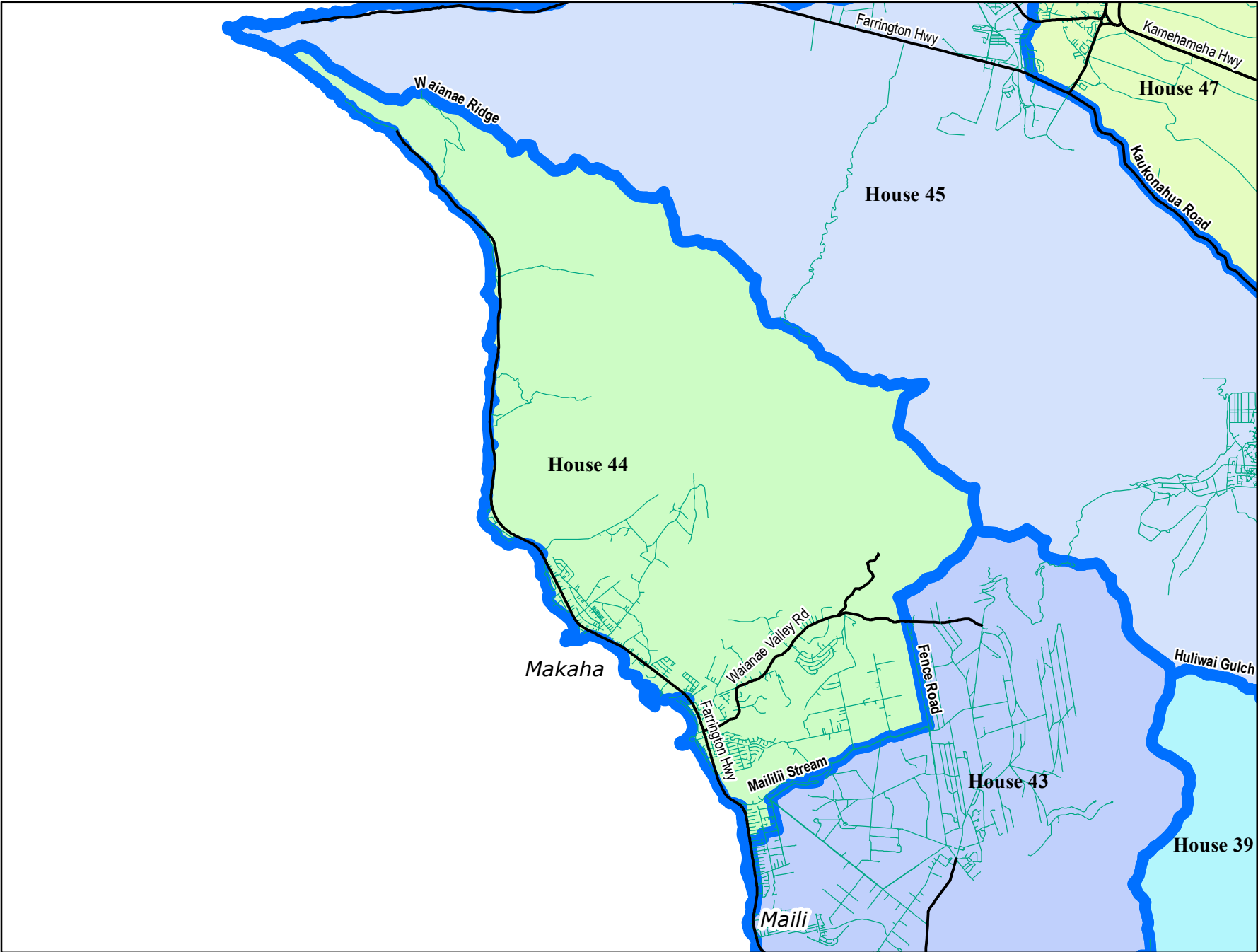
- Dist. Boundary
- Freeway
- Major Road
- Road

**43RD REPRESENTATIVE DISTRICT:** That portion of the island of Oahu for convenience herein referred to as Kalaeloa, Campbell Industrial Park, Ko Olina, and portions of Nanakuli and Maili, more particularly described as follows:

Beginning at the intersection of Naval Reservation Lualualei boundary and Waianae Ridge and running

- (1) Southerly along said ridge to unnamed road;
- (2) Southwesterly along said road to Palehua Road;
- (3) Southerly along said road to Palailai Gulch;
- (4) Southerly along said gulch to Farrington Highway;
- (5) Southeasterly along said highway to Kalaeloa Boulevard;
- (6) Southerly along said boulevard to Renton Road extension;
- (7) Easterly along said extension to Barbers Point School boundary extension;
- (8) Southerly along said boundary to Franklin D Roosevelt Avenue;
- (9) Easterly along said avenue to Fort Barrette Road;
- (10) Northwesterly along said road to Renton Road;
- (11) Easterly along said road to unnamed gulch;
- (12) Northerly along said gulch to Kapolei Parkway;
- (13) Easterly along said parkway to Kualakai Parkway;
- (14) Northwesterly along said parkway to Malako Street extension;
- (15) Easterly along said extension to Malako Street;
- (16) Northeasterly along said street to Orrick Street;
- (17) Southeasterly along said street to Wili Street;
- (18) Southwesterly along said street to Burke Street;
- (19) Southeasterly along said street to Pahiki Street;
- (20) Northeasterly along said street to Orrick Street;
- (21) Southeasterly along said street to Renton Road;
- (22) Southwesterly along said road to Ewa Villages CDP boundary;
- (23) Southerly along said boundary to Roosevelt Ave extension;
- (24) Easterly along said extension to Roosevelt Avenue;
- (25) Southeasterly along said avenue to Essex Road;
- (26) Southerly along said road to Ocean Pointe CDP boundary;
- (27) Southerly along said boundary to Oahu shoreline;
- (28) Northwesterly along said shoreline to Farrington Highway;
- (29) Northerly along said highway to Keliikipi Street;
- (30) Easterly along said street to drainage channel;
- (31) Northerly along said channel to Kulaaupuni Street;
- (32) Northerly along said street to Kaukamana Road;
- (33) Northeasterly along said road to Maliona Street;
- (34) Northerly along said street to Kaukamana Road;
- (35) Northerly along said road to Kaukamana Road extension;
- (36) Northerly along said extension to Kaukamana Street;
- (37) Northerly along said street to Paakea Road;
- (38) Northwesterly along said road to Maililii Stream;
- (39) Easterly along said stream to unnamed road;
- (40) Northeasterly along said road(s) to Marconi Street extension;

- (41) Northeasterly along said extension to Lualualei Homestead Road;
- (42) Easterly along said road to Fence Road;
- (43) Northerly along said road to Naval Reservation Lualualei boundary;
- (44) Northeasterly along said boundary to point of beginning.



**Legend**

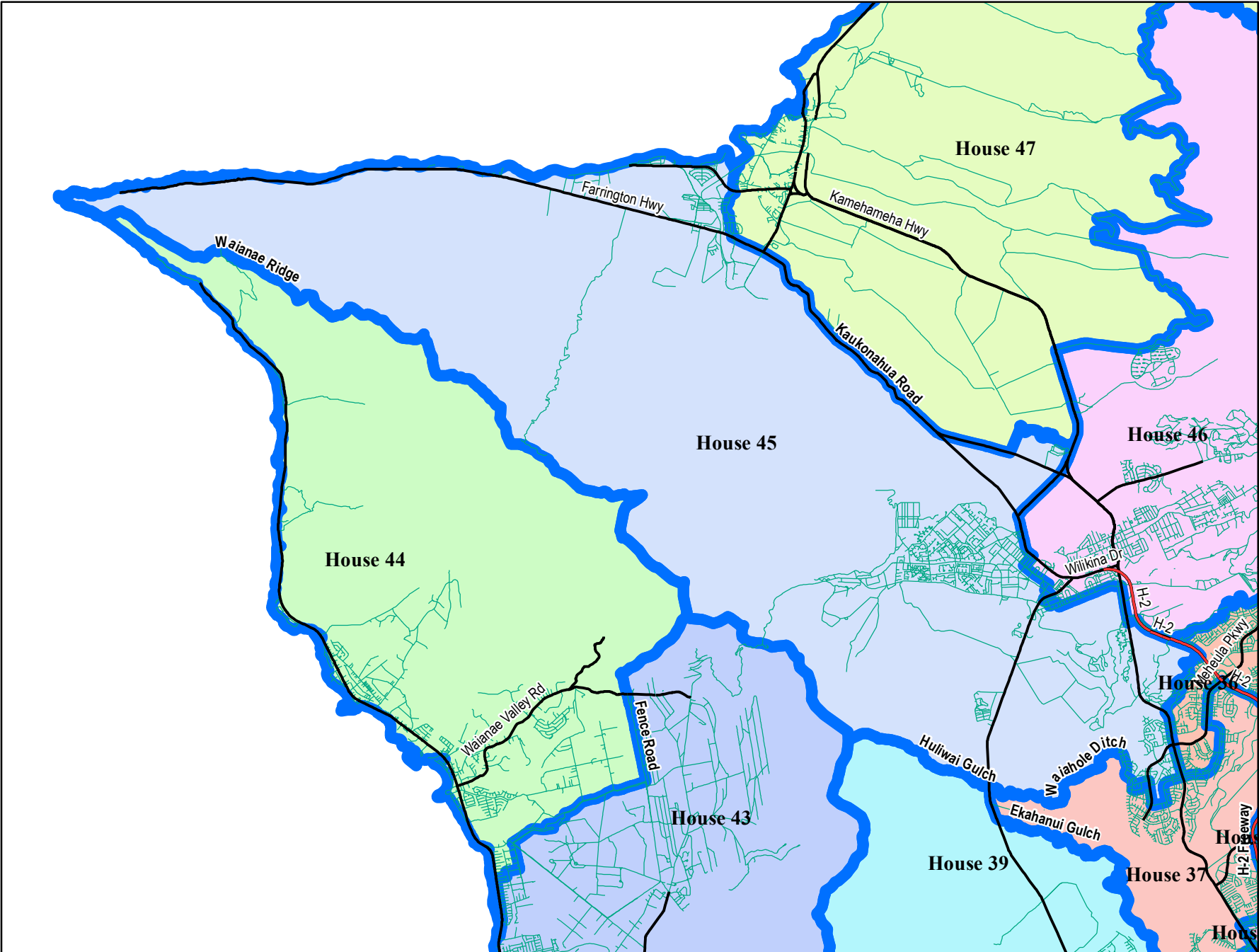
- Dist. Boundary
- Freeway
- Major Road
- Road

**44TH REPRESENTATIVE DISTRICT:** That portion of the island of Oahu for convenience herein referred to as Waianae, Makaha, Makua, and portions of Maili, more particularly described as follows:

Beginning at the intersection of Oahu shoreline and Kaena Military Reservation boundary and running

- (1) Easterly along said boundary to Kaena Point State Park boundary;
- (2) Southeasterly along said boundary to Waianae Ridge;
- (3) Southeasterly along said ridge to Naval Reservation Lualualei boundary;
- (4) Southwesterly along said boundary to Fence Road;
- (5) Southerly along said road to Lualualei Homestead Road;
- (6) Westerly along said road to Marconi Street extension;
- (7) Southwesterly along said extension to unnamed road;
- (8) Southwesterly along said road(s) to Maililii Stream;
- (9) Westerly along said stream to Paakea Road;
- (10) Southeasterly along said road to Kaukamana Street;
- (11) Southerly along said street to Kaukamana Road extension;
- (12) Southerly along said extension to Kaukamana Road;
- (13) Southerly along said road to Maliona Street;
- (14) Southerly along said street to Kaukamana Road;
- (15) Southwesterly along said road to Kulaaupuni Street;
- (16) Southerly along said street to drainage channel;
- (17) Southerly along said channel to Keliikipi Street;
- (18) Westerly along said street to Farrington Highway;
- (19) Southerly along said highway to Oahu shoreline;
- (20) Northwesterly along said shoreline to point of beginning.





**Legend**

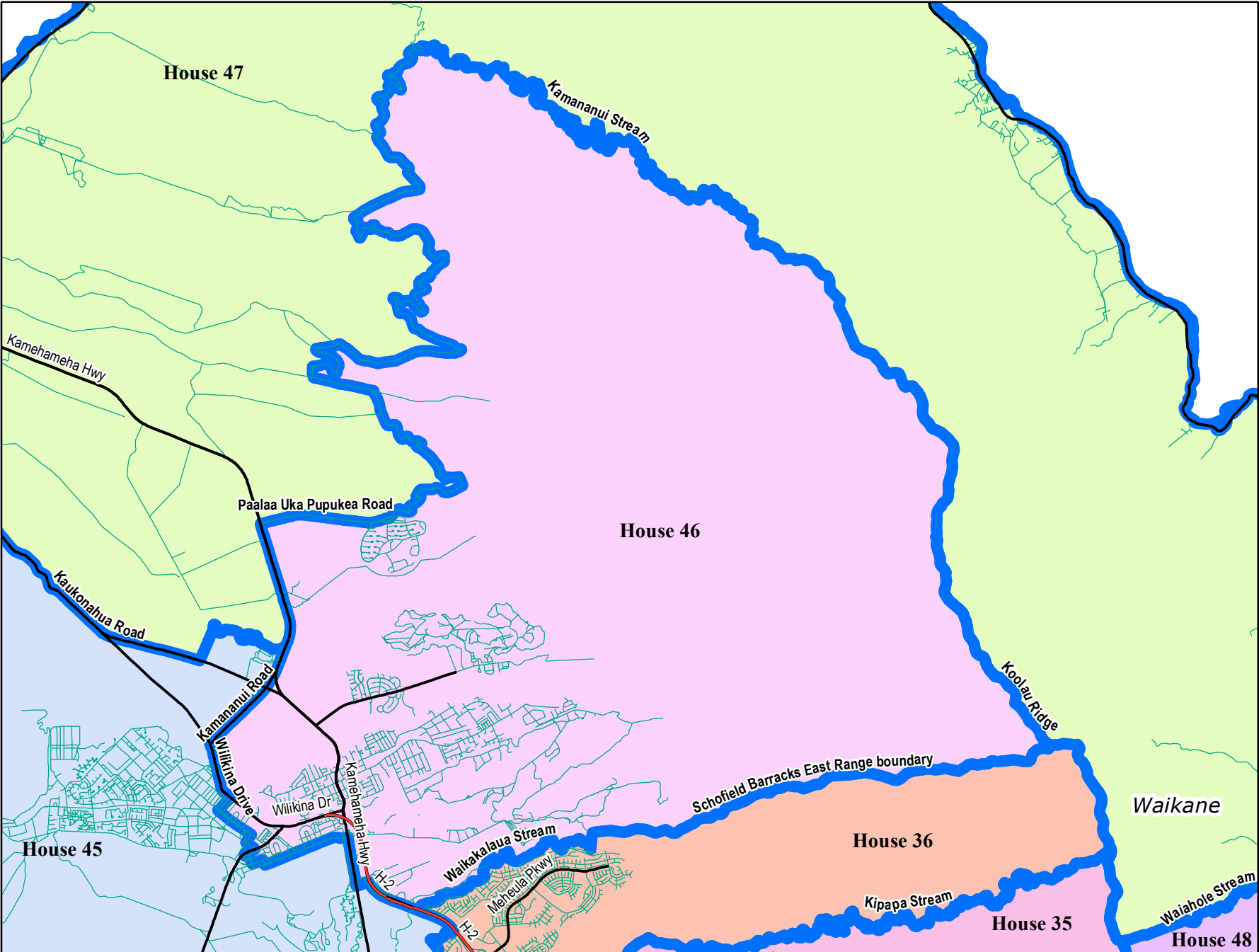
- Dist. Boundary
- Freeway
- Major Road
- Road

**45TH REPRESENTATIVE DISTRICT:** That portion of the island of Oahu for convenience herein referred to as Schofield Barracks, Wheeler Army Air Base, and portions of Waipio Acres, Mililani, and Kunia, more particularly described as follows:

Beginning at the intersection of Oahu shoreline and Kiikii Stream and running

- (1) Southerly along said stream to Kupahu Street extension;
- (2) Southwesterly along said extension to Kupahu Street;
- (3) Southerly along said street to Kila Way;
- (4) Southerly along said way to Haona Street;
- (5) Easterly along said street to Kioe Street;
- (6) Southerly along said street to Naluahi Street;
- (7) Southerly along said street to Farrington Highway;
- (8) Southeasterly along said highway to Kaukonahua Road;
- (9) Southeasterly along said road to Waialua - Wahiawa District boundary;
- (10) Northerly along said boundary to Poamoho Stream;
- (11) Easterly along said stream to Kamehameha Highway;
- (12) Southwesterly along said highway to Kamananui Road;
- (13) Southwesterly along said road to Wilikina Drive;
- (14) Southerly along said drive to Macomb Road;
- (15) Southwesterly along said road to Waianae Avenue;
- (16) Southeasterly along said avenue to Naputi Road;
- (17) Southwesterly along said road to Kolekole Avenue;
- (18) Southeasterly along said avenue to Kunia Road;
- (19) Southwesterly along said road to Foote Avenue;
- (20) Southerly along said avenue to Strieber Avenue;
- (21) Easterly along said avenue to Elleman Road;
- (22) Southerly along said road to Wright Avenue;
- (23) Easterly along said avenue to Gannan Road;
- (24) Southerly along said road to Santos Dumont Road;
- (25) Easterly along said road to unnamed road;
- (26) Easterly along said road to Kamehameha Highway;
- (27) Southerly along said highway to Waipio Acres CDP boundary;
- (28) Easterly along said boundary to H-2 Freeway;
- (29) Southeasterly along said freeway to Waikele Stream;
- (30) Southwesterly along said stream to Waiakakalaua Stream;
- (31) Westerly along said stream to Waioni Pl extension;
- (32) Southeasterly along said extension to Waioni Place;
- (33) Southeasterly along said place to Waioni Street;
- (34) Southerly along said street to Wailawa Street;
- (35) Southwesterly along said street to Waipono Pl extension;
- (36) Easterly along said extension to Waipono Place;
- (37) Easterly along said place to Waipono Street;
- (38) Southerly along said street to Waimakua Drive;
- (39) Southwesterly along said drive to Wainihi Street;
- (40) Southerly along said street to unnamed stream;
- (41) Southwesterly along said stream(s) to Kamehameha Highway;

- (42) Southerly along said highway to Lanikuhana Avenue;
- (43) Southwesterly along said avenue to Keaopua Street;
- (44) Westerly along said street to Meheula Parkway;
- (45) Northerly along said parkway to Kamaio Street;
- (46) Westerly along said street to Mahapili Street;
- (47) Southwesterly along said street to Lanikuhana Avenue;
- (48) Northerly along said avenue to Waiahole Ditch;
- (49) Southwesterly along said ditch to Huliwai Gulch;
- (50) Westerly along said gulch to Waianae Ridge;
- (51) Northwesterly along said ridge to Kaena Point State Park boundary;
- (52) Northwesterly along said boundary to Kaena Military Reservation boundary;
- (53) Westerly along said boundary to Oahu shoreline;
- (54) Easterly along said shoreline to point of beginning.



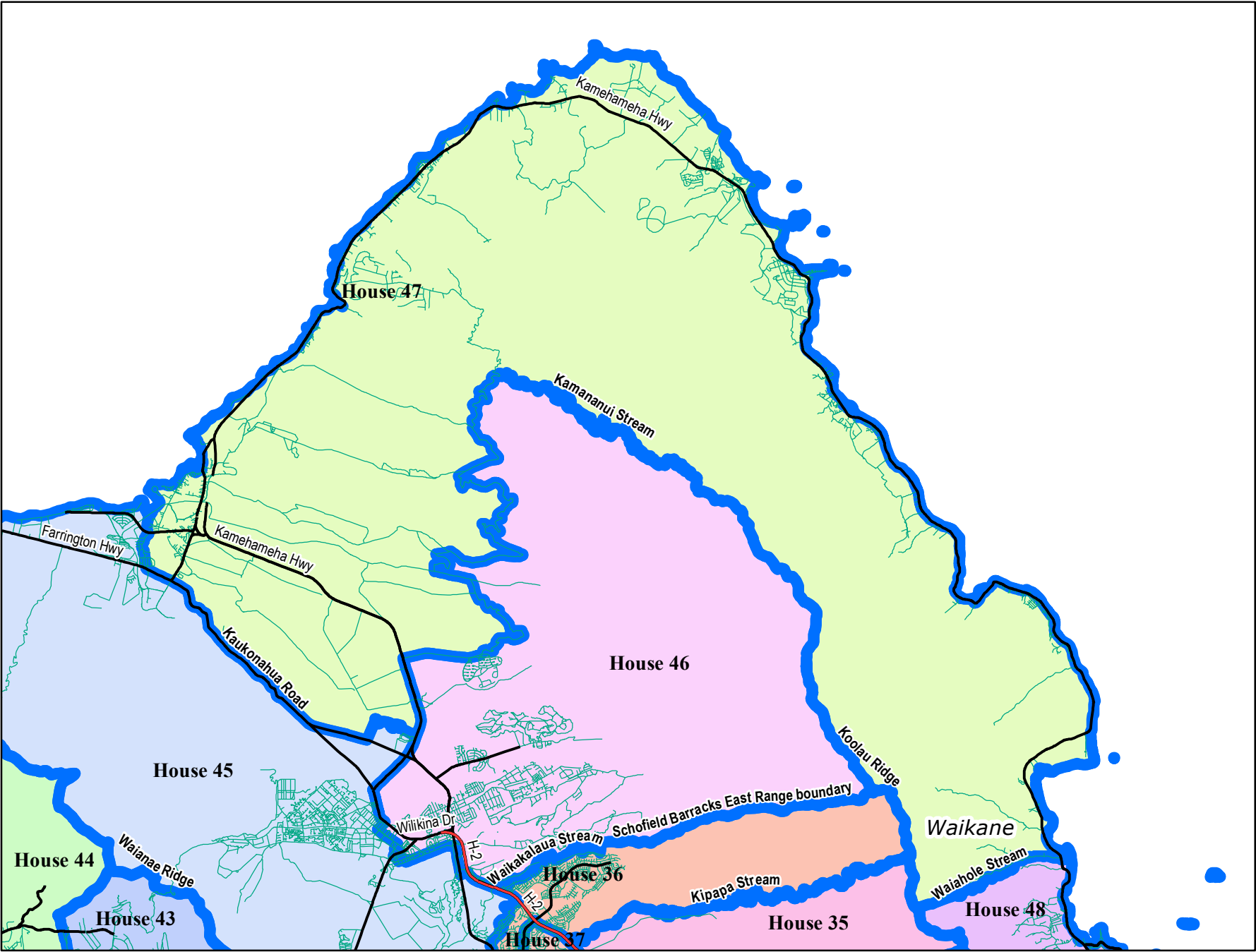
**Legend**

- Dist. Boundary
- Freeway
- Major Road
- Road

**46TH REPRESENTATIVE DISTRICT:** That portion of the island of Oahu for convenience herein referred to as Wahiawa, Whitmore Village and Poamoho, more particularly described as follows:

Beginning at the intersection of Paalaa Uka Pupukea Road and Kamananui Stream and running

- (1) Southeasterly along said stream to Koolau Ridge;
- (2) Southeasterly along said ridge to Schofield Barracks East Range boundary;
- (3) Westerly along said boundary to Waikakalaua Stream;
- (4) Westerly along said stream to H-2 Freeway;
- (5) Northwesterly along said freeway to Waipio Acres CDP boundary;
- (6) Westerly along said boundary to Kamehameha Highway;
- (7) Northerly along said highway to unnamed road;
- (8) Westerly along said road to Santos Dumont Road;
- (9) Westerly along said road to Gannan Road;
- (10) Northerly along said road to Wright Avenue;
- (11) Westerly along said avenue to Elleman Road;
- (12) Northerly along said road to Strieber Avenue;
- (13) Westerly along said avenue to Foote Avenue;
- (14) Northerly along said avenue to Kunia Road;
- (15) Northeasterly along said road to Kolekole Avenue;
- (16) Northwesterly along said avenue to Naputi Road;
- (17) Northeasterly along said road to Waianae Avenue;
- (18) Northwesterly along said avenue to Macomb Road;
- (19) Northeasterly along said road to Wilikina Drive;
- (20) Northerly along said drive to Kamananui Road;
- (21) Northeasterly along said road to Kamehameha Highway;
- (22) Northerly along said highway to Paalaa Uka Pupukea Road;
- (23) Easterly along said road to unnamed road;
- (24) Northerly along said road(s) to Twin Bridge Road;
- (25) Westerly along said road to Paalaa Uka Pupukea Road;
- (26) Northerly along said road to point of beginning.



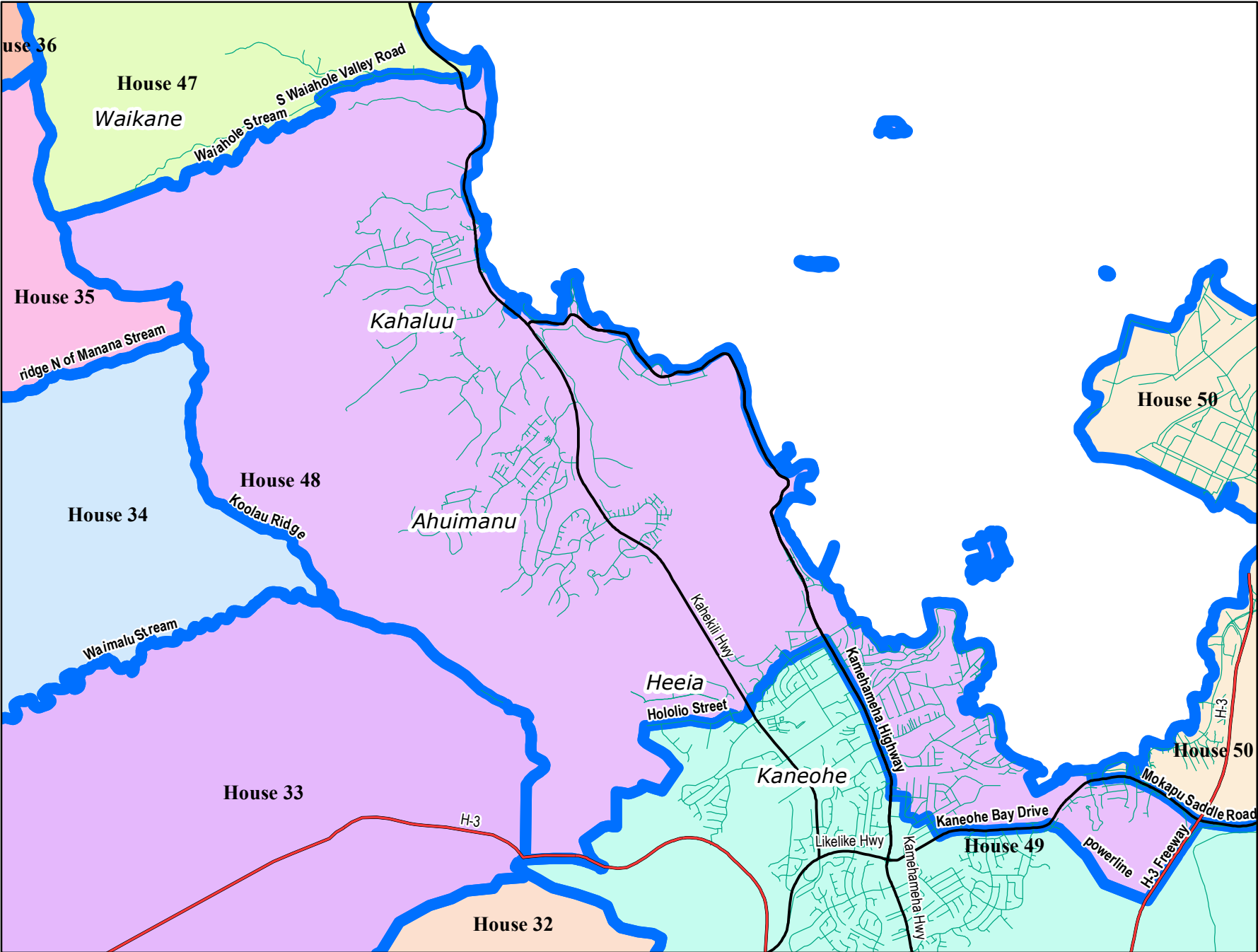
**Legend**

- Dist. Boundary
- Freeway
- Major Road
- Road

**47TH REPRESENTATIVE DISTRICT:** Includes the Islands of Kihewamoku, Mokuauia, Pulemoku, Kukuihoolua, Mokualai and Mokolii, and that portion of the island of Oahu for convenience herein referred to as portions of Haleiwa, Waialua, Sunset Beach and Kuilima, Kahuku, Laie, Hauula, Punaluu, Kaaawa, Waikane, and Waiahole, more particularly described as follows:

Beginning at the intersection of Kiikii Stream and Oahu shoreline and running

- (1) Easterly along said shoreline to Waiahole Stream;
- (2) Southwesterly along said stream to Kamehameha Highway;
- (3) Northerly along said highway to Waiahole Valley Road;
- (4) Westerly along said road to S Waiahole Valley Road;
- (5) Southwesterly along said road to Waianu Stream;
- (6) Southeasterly along said stream to Waiahole Stream;
- (7) Southwesterly along said stream to Waikane CDP boundary;
- (8) Westerly along said boundary to Waiahole Ditch Tunnel;
- (9) Westerly along said tunnel to Koolau Ridge;
- (10) Northwesterly along said ridge to Kamananui Stream;
- (11) Northwesterly along said stream to Paalaa Uka Pupukea Road;
- (12) Southerly along said road to Twin Bridge Road;
- (13) Easterly along said road to unnamed road;
- (14) Southerly along said road(s) to Paalaa Uka Pupukea Road;
- (15) Westerly along said road to Kamehameha Highway;
- (16) Southerly along said highway to Poamoho Stream;
- (17) Westerly along said stream to Waialua - Wahiawa District boundary;
- (18) Southerly along said boundary to Kaukonahua Road;
- (19) Northwesterly along said road to Farrington Highway;
- (20) Northwesterly along said highway to Naluahi Street;
- (21) Northerly along said street to Kioe Street;
- (22) Northerly along said street to Haona Street;
- (23) Westerly along said street to Kila Way;
- (24) Northerly along said way to Kupahu Street;
- (25) Northerly along said street to Kupahu Street extension;
- (26) Northeasterly along said extension to Kiikii Stream;
- (27) Northerly along said stream to point of beginning.



**Legend**

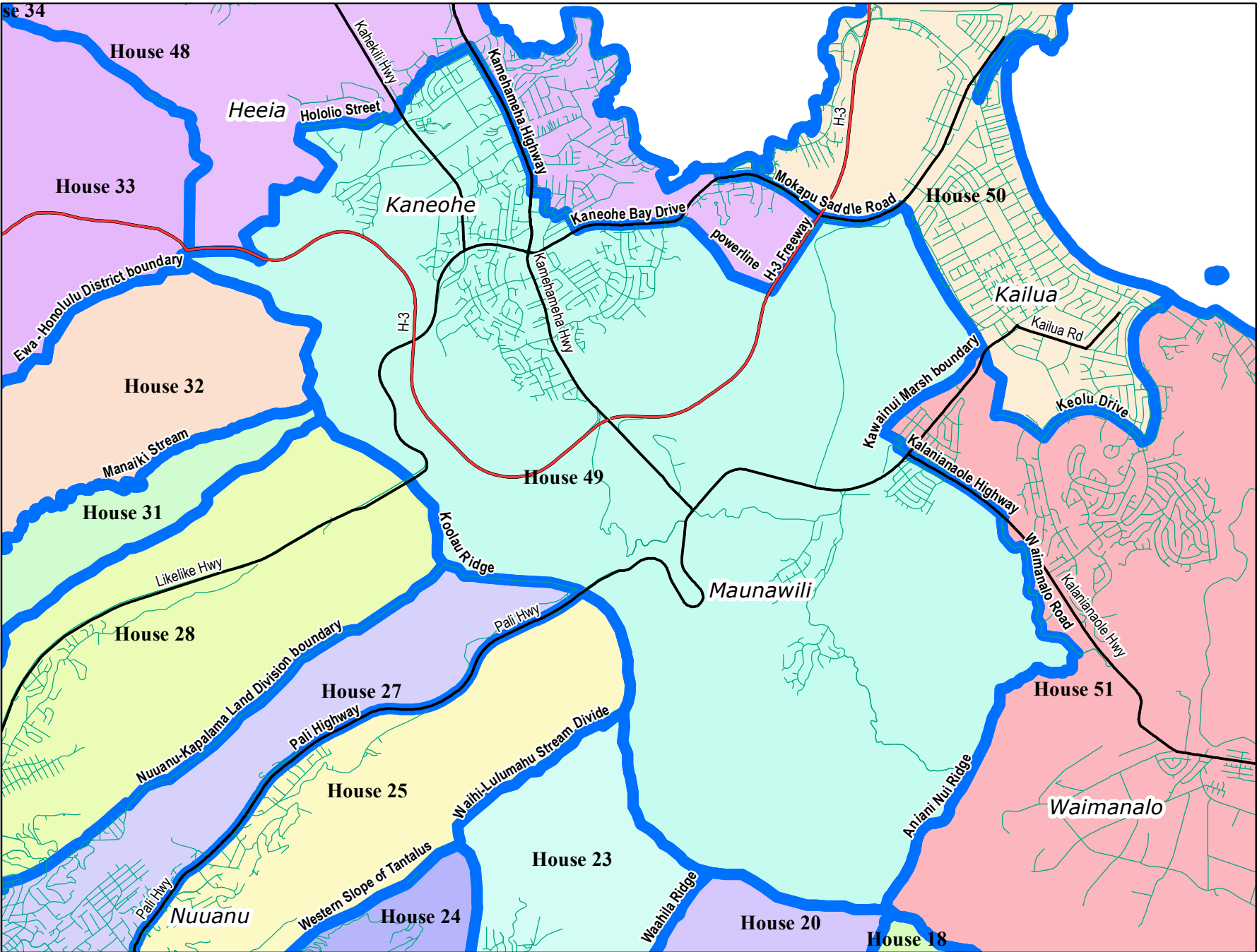
- Dist. Boundary
- Freeway
- Major Road
- Road



**48TH REPRESENTATIVE DISTRICT:** Includes Kapapa, Ahuolaka, and Mokuoloe Islands and that portion of the island of Oahu for convenience herein referred to as Kahaluu, Ahuimanu, and portions of Heeia, Haiku Valley, and Kaneohe, more particularly described as follows:

Beginning at the intersection of Waiahole Stream and Oahu shoreline and running

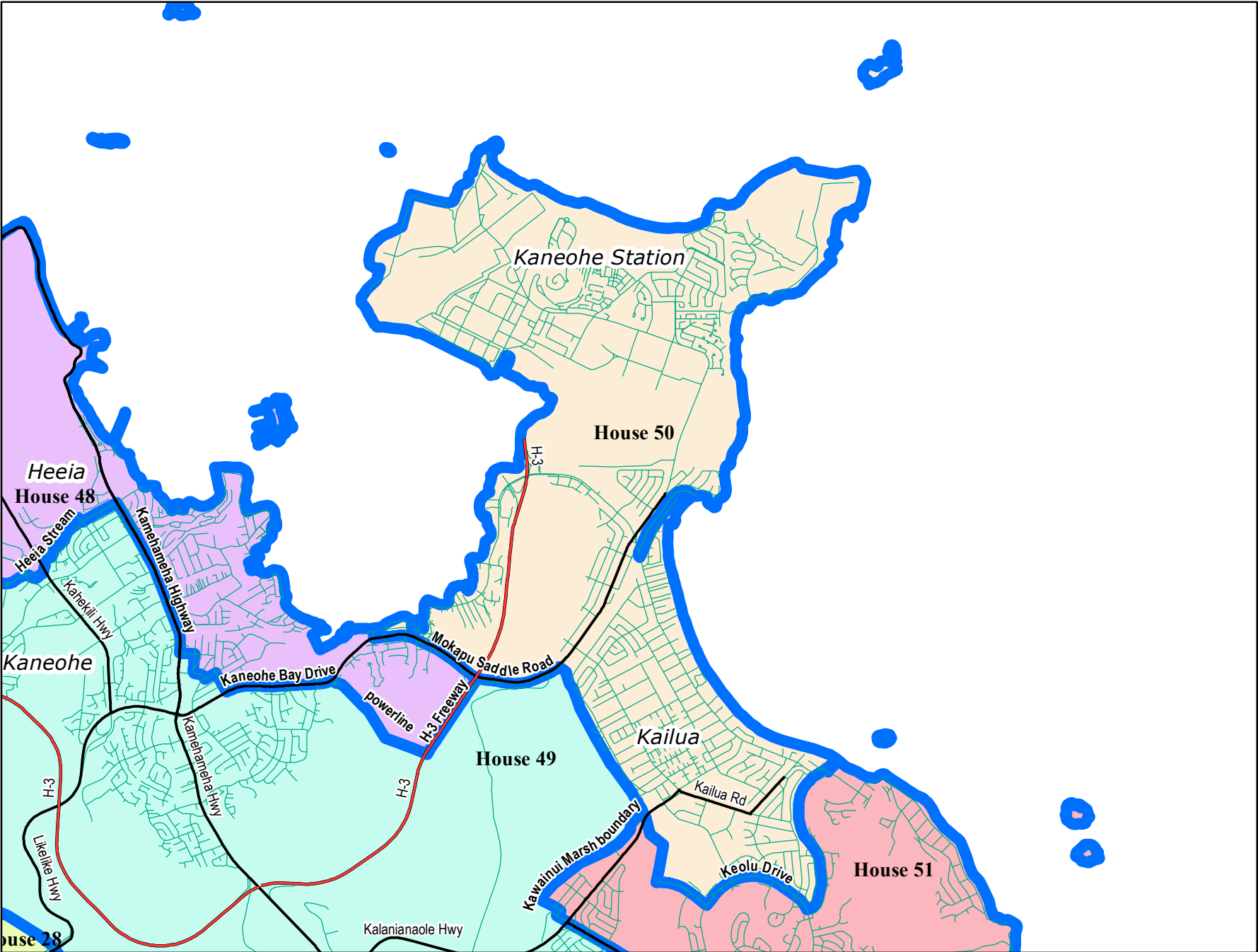
- (1) Southeasterly along said shoreline to Likeke Place;
- (2) Southerly along said place to Kaneohe Bay Drive;
- (3) Easterly along said drive to Mokapu Saddle Road;
- (4) Southeasterly along said road to H-3 Freeway;
- (5) Southwesterly along said freeway to powerline;
- (6) Northwesterly along said powerline to Moakaka Place;
- (7) Northwesterly along said place to Kaneohe Bay Drive;
- (8) Westerly along said drive to Puohala Street;
- (9) Northwesterly along said street to Makalani Street;
- (10) Southwesterly along said street to Pua Alowalo Street;
- (11) Northerly along said street to Pua Inia Street;
- (12) Westerly along said street to Kamehameha Highway;
- (13) Northerly along said highway to Heeia Street;
- (14) Southwesterly along said street to Alaloa Street;
- (15) Northwesterly along said street to Heeia Stream;
- (16) Southwesterly along said stream to Haiku Plantations Drive;
- (17) Northerly along said drive to Hololio Street;
- (18) Westerly along said street to unnamed feature;
- (19) Southerly along said feature(s) to H-3 Freeway;
- (20) Southeasterly along said freeway to unnamed feature;
- (21) Westerly along said feature(s) to H-3 Freeway;
- (22) Westerly along said freeway to Koolau Ridge;
- (23) Northwesterly along said ridge to Waiahole Ditch Tunnel;
- (24) Easterly along said tunnel to Waikane CDP boundary;
- (25) Easterly along said boundary to Waiahole Stream;
- (26) Northeasterly along said stream to Waianu Stream;
- (27) Northwesterly along said stream to S Waiahole Valley Road;
- (28) Northeasterly along said road to Waiahole Valley Road;
- (29) Easterly along said road to Kamehameha Highway;
- (30) Southerly along said highway to Waiahole Stream;
- (31) Northeasterly along said stream to point of beginning.



**49TH REPRESENTATIVE DISTRICT:** That portion of the island of Oahu for convenience herein referred to as portions of Aikahi and Kaneohe, Maunawili, Olomana and portions of Kailua and Waimanalo, more particularly described as follows:

Beginning at the intersection of Mokapu Boulevard and Kawainui Marsh boundary and running

- (1) Southerly along said boundary to Manu Laiki Street extension;
- (2) Southeasterly along said extension to Manu Laiki Street;
- (3) Southeasterly along said street to Manu Aloha Street;
- (4) Southwesterly along said street to Ulukahiki Street;
- (5) Southeasterly along said street to Kalaniana'ole Highway;
- (6) Southeasterly along said highway to Waimanalo Road;
- (7) Southeasterly along said road to Kaelepulu Stream;
- (8) Southwesterly along said stream to Aniani Nui Ridge;
- (9) Southwesterly along said ridge to Koolau Ridge;
- (10) Northwesterly along said ridge to H-3 Freeway;
- (11) Easterly along said freeway to unnamed feature;
- (12) Easterly along said feature(s) to H-3 Freeway;
- (13) Northwesterly along said freeway to unnamed feature;
- (14) Northerly along said feature(s) to Hololio Street;
- (15) Easterly along said street to Haiku Plantations Drive;
- (16) Southerly along said drive to Heeia Stream;
- (17) Northeasterly along said stream to Alaloa Street;
- (18) Southeasterly along said street to Heeia Street;
- (19) Northeasterly along said street to Kamehameha Highway;
- (20) Southerly along said highway to Pua Inia Street;
- (21) Easterly along said street to Pua Alowalo Street;
- (22) Southerly along said street to Makalani Street;
- (23) Northeasterly along said street to Puohala Street;
- (24) Southeasterly along said street to Kaneohe Bay Drive;
- (25) Easterly along said drive to Moakaka Place;
- (26) Southeasterly along said place to powerline;
- (27) Southeasterly along said powerline to H-3 Freeway;
- (28) Northeasterly along said freeway to Mokapu Saddle Road;
- (29) Easterly along said road to Mokapu Boulevard;
- (30) Easterly along said boulevard to point of beginning.



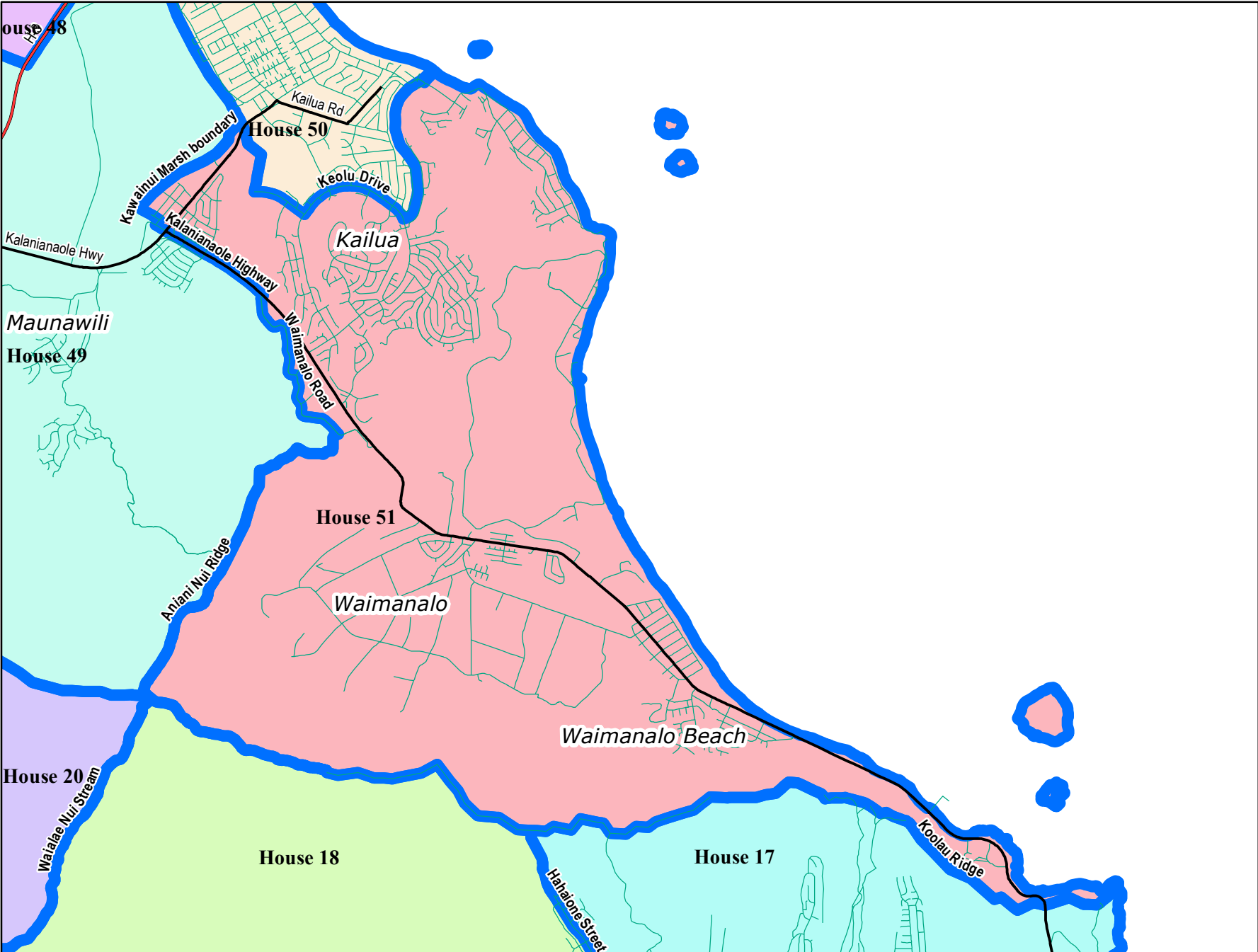
**Legend**

- Dist. Boundary
- Freeway
- Major Road
- Road

**50TH REPRESENTATIVE DISTRICT:** Includes the island of Mokumanu and Kekepa and that portion of the island of Oahu for convenience herein referred to as Marine Corps Base Hawaii and portions of Kailua, more particularly described as follows:

Beginning at the intersection of Likeke Place and Oahu shoreline and running

- (1) Easterly along said shoreline to Kaelepulu Stream;
- (2) Southerly along said stream to Keolu Drive;
- (3) Westerly along said drive to Akiohala Street;
- (4) Northwesterly along said street to Puu O Ehu Ridge;
- (5) Northerly along said ridge to Kawainui Marsh boundary;
- (6) Northwesterly along said boundary to Mokapu Boulevard;
- (7) Westerly along said boulevard to Mokapu Saddle Road;
- (8) Westerly along said road to H-3 Freeway;
- (9) Southwesterly along said freeway to Mokapu Saddle Road;
- (10) Northwesterly along said road to Kaneohe Bay Drive;
- (11) Westerly along said drive to Likeke Place;
- (12) Northerly along said place to point of beginning.



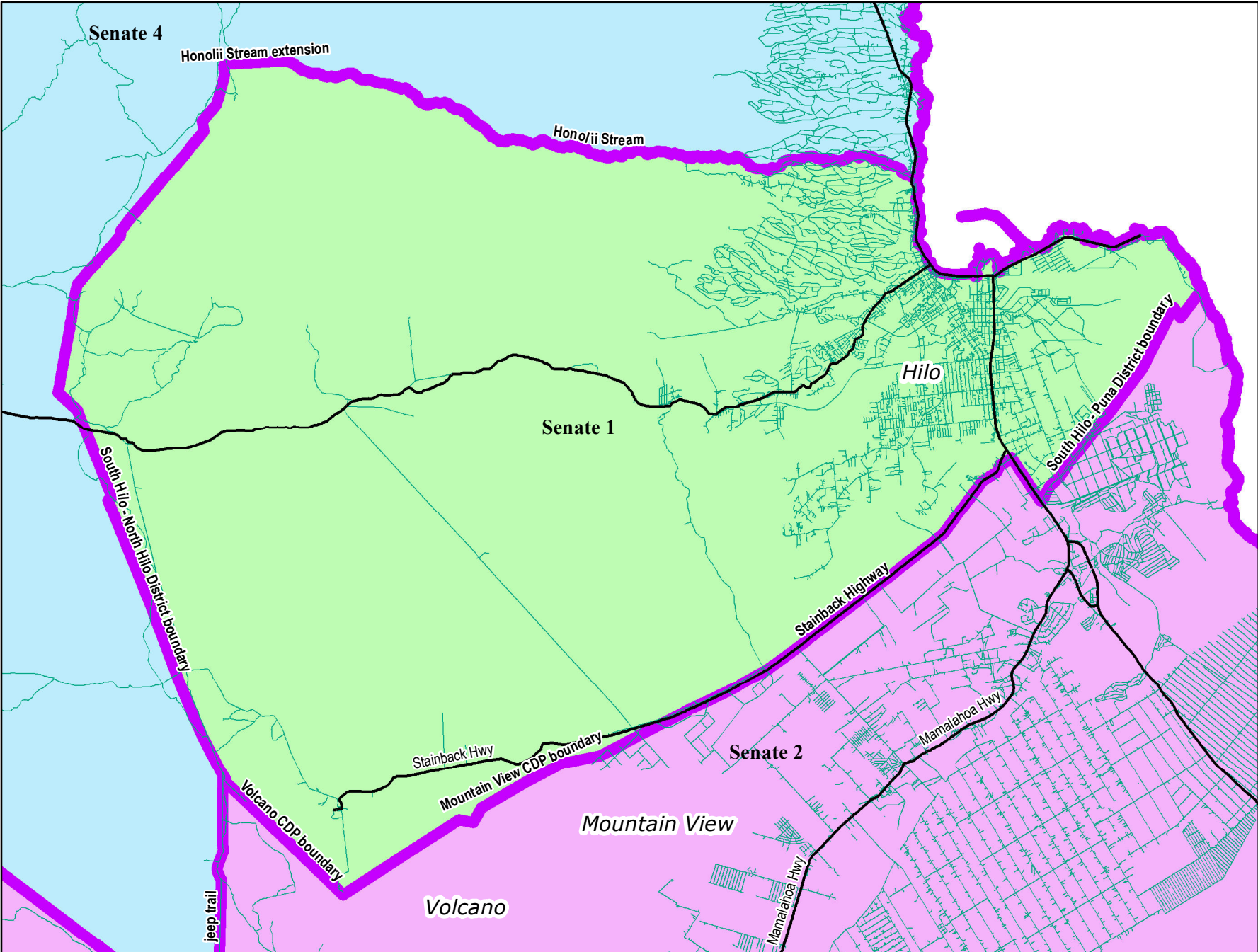
**Legend**

- Dist. Boundary
- Freeway
- Major Road
- Road

**51ST REPRESENTATIVE DISTRICT:** Includes the Northwestern Hawaiian Islands ; (Nihoa, Necker, 12 islands at French Frigate Shoals, 2 islands at Gardner Pinnacles, Laysan, Lisianski, 8 islands at Pearl and Hermes Atoll, 3 islands at Kure Atoll), the islands of Popoia, Mokulua (Islands), Manana and Kaohikaipu, and that portion of the island of Oahu for convenience herein referred to as portions of Kailua and Enchanted Lake, Lanikai, Keolu Hills and portion of Waimanalo, more particularly described as follows:

Beginning at the intersection of Kaelepulu Stream and Oahu shoreline and running

- (1) Southeasterly along said shoreline to Koolau Ridge;
- (2) Westerly along said ridge to Aniani Nui Ridge;
- (3) Northeasterly along said ridge to Kaelepulu Stream;
- (4) Northeasterly along said stream to Waimanalo Road;
- (5) Northwesterly along said road to Kalaniana'ole Highway;
- (6) Northwesterly along said highway to Ulukahiki Street;
- (7) Northwesterly along said street to Manu Aloha Street;
- (8) Northeasterly along said street to Manu Laiki Street;
- (9) Northwesterly along said street to Manu Laiki Street extension;
- (10) Northwesterly along said extension to Kawainui Marsh boundary;
- (11) Northeasterly along said boundary to Puu O Ehu Ridge;
- (12) Southerly along said ridge to Akiohala Street;
- (13) Southeasterly along said street to Keolu Drive;
- (14) Easterly along said drive to Kaelepulu Stream;
- (15) Northerly along said stream to point of beginning.



**Legend**

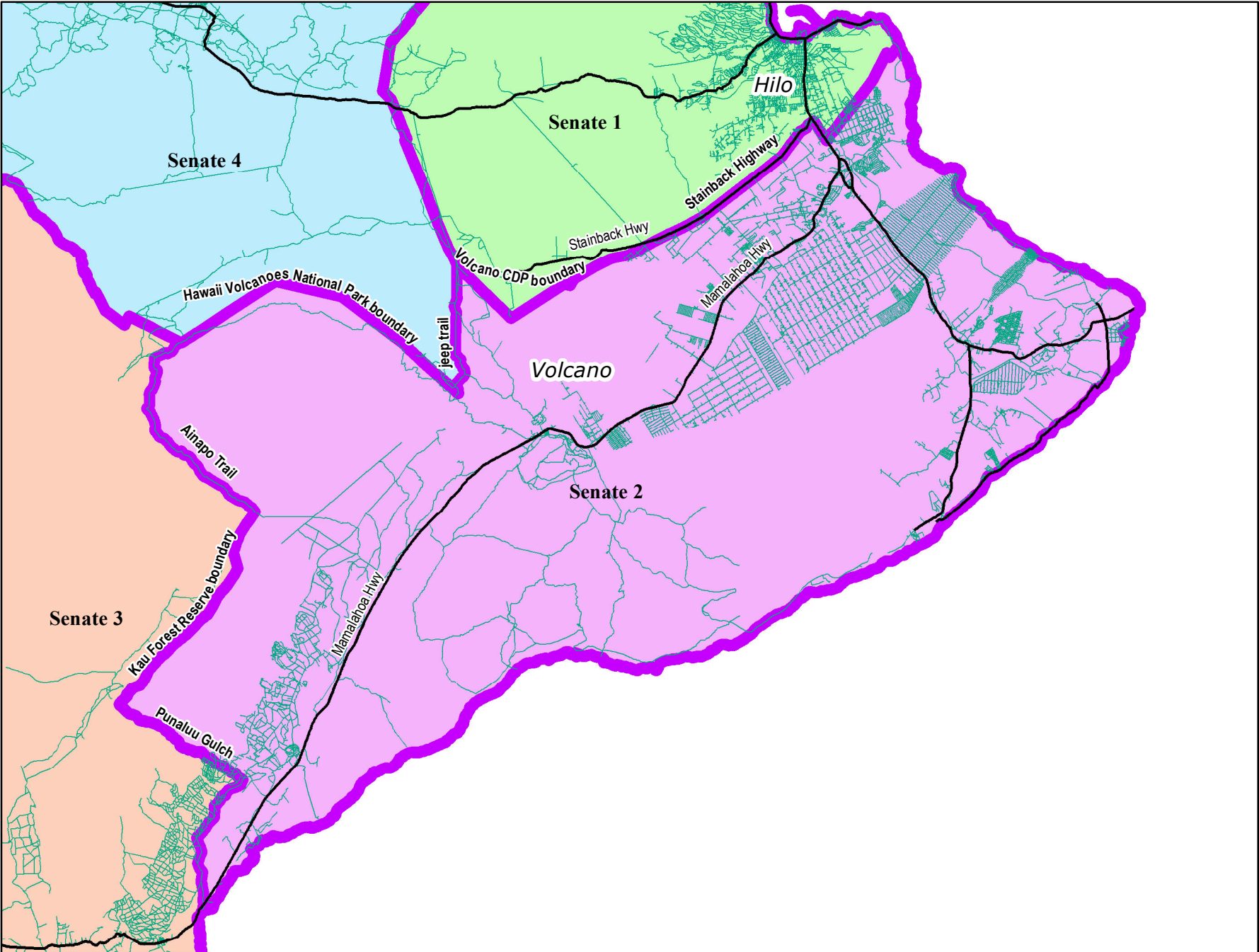
- Dist. Boundary
- Freeway
- Major Road
- Road



**1ST SENATORIAL DISTRICT:** This district is comprised of the 2nd and portions of the 1st and 3rd Representative Districts and described as follows:

Beginning at the intersection of Honolii Stream and Hawaii shoreline and running:

- (1) Southeasterly along said shoreline to South Hilo - Puna District boundary;
- (2) Southwesterly along said boundary to Hawaii Belt Road;
- (3) Northwesterly along said road to Mamaki Street;
- (4) Southwesterly along said street to W Mamaki Street
- (5) Southwesterly along said street to Stainback Highway;
- (6) Southwesterly along said highway to South Hilo - Puna District boundary;
- (7) Southwesterly along said boundary to Mountain View CDP boundary;
- (8) Southwesterly along said boundary to Volcano CDP boundary;
- (9) Westerly along said boundary to South Hilo - Kau District Boundary;
- (10) Northwesterly along said boundary to South Hilo - North Hilo District Boundary;
- (11) Northerly along said boundary to Honolii Stream extension;
- (12) Easterly along said extension to Honolii Stream;
- (13) Easterly along said stream to point of beginning.



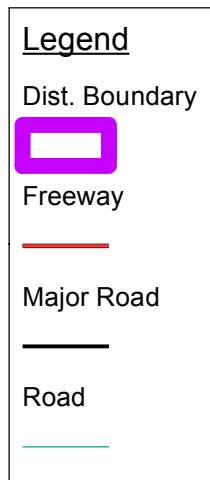
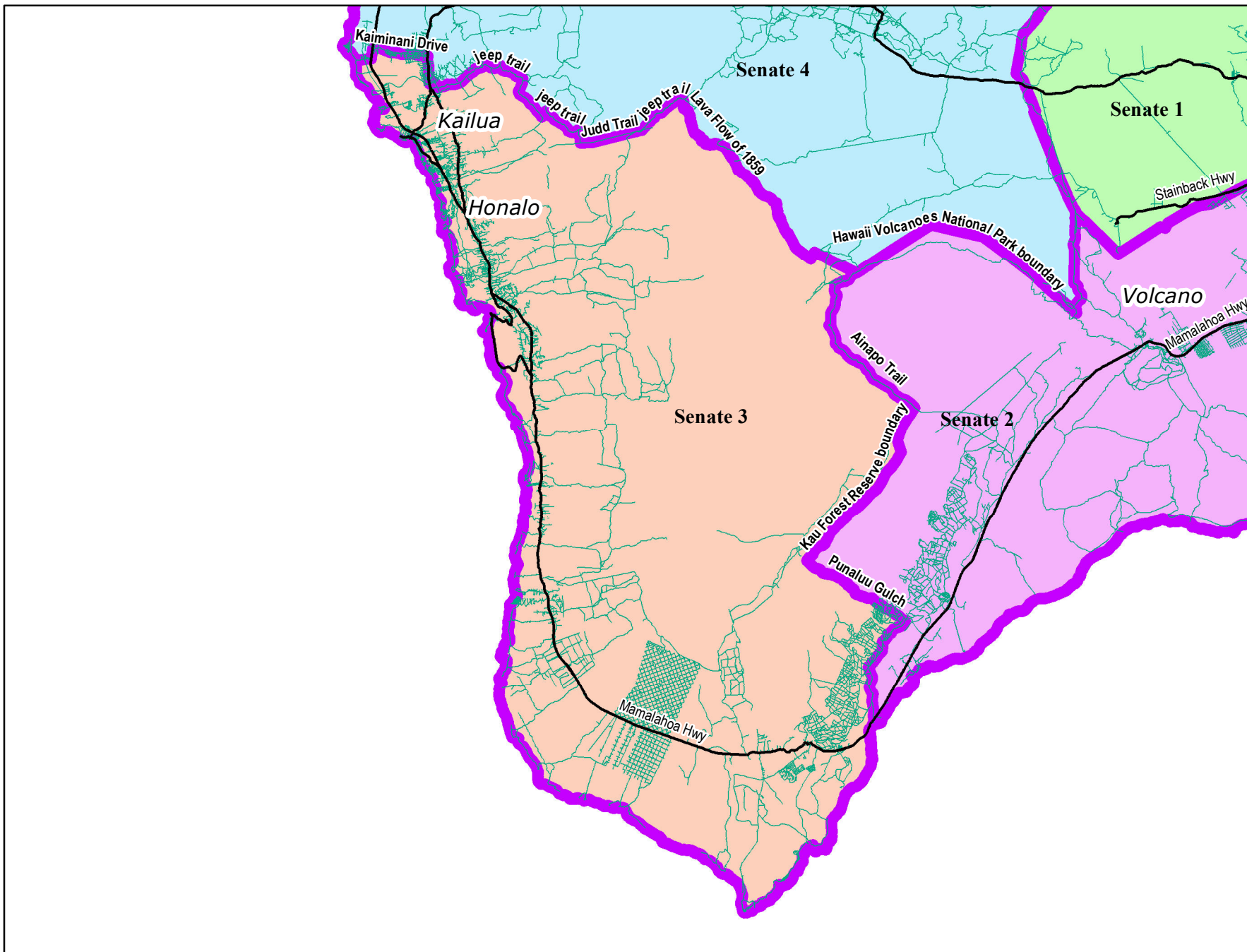
**Legend**

- Dist. Boundary
- Freeway
- Major Road
- Road

**2ND SENATORIAL DISTRICT:** This district is comprised of the 4th and portions of the 3rd Representative Districts and described as follows:

Beginning at the intersection of South Hilo - Puna District boundary and Hawaii shoreline and running:

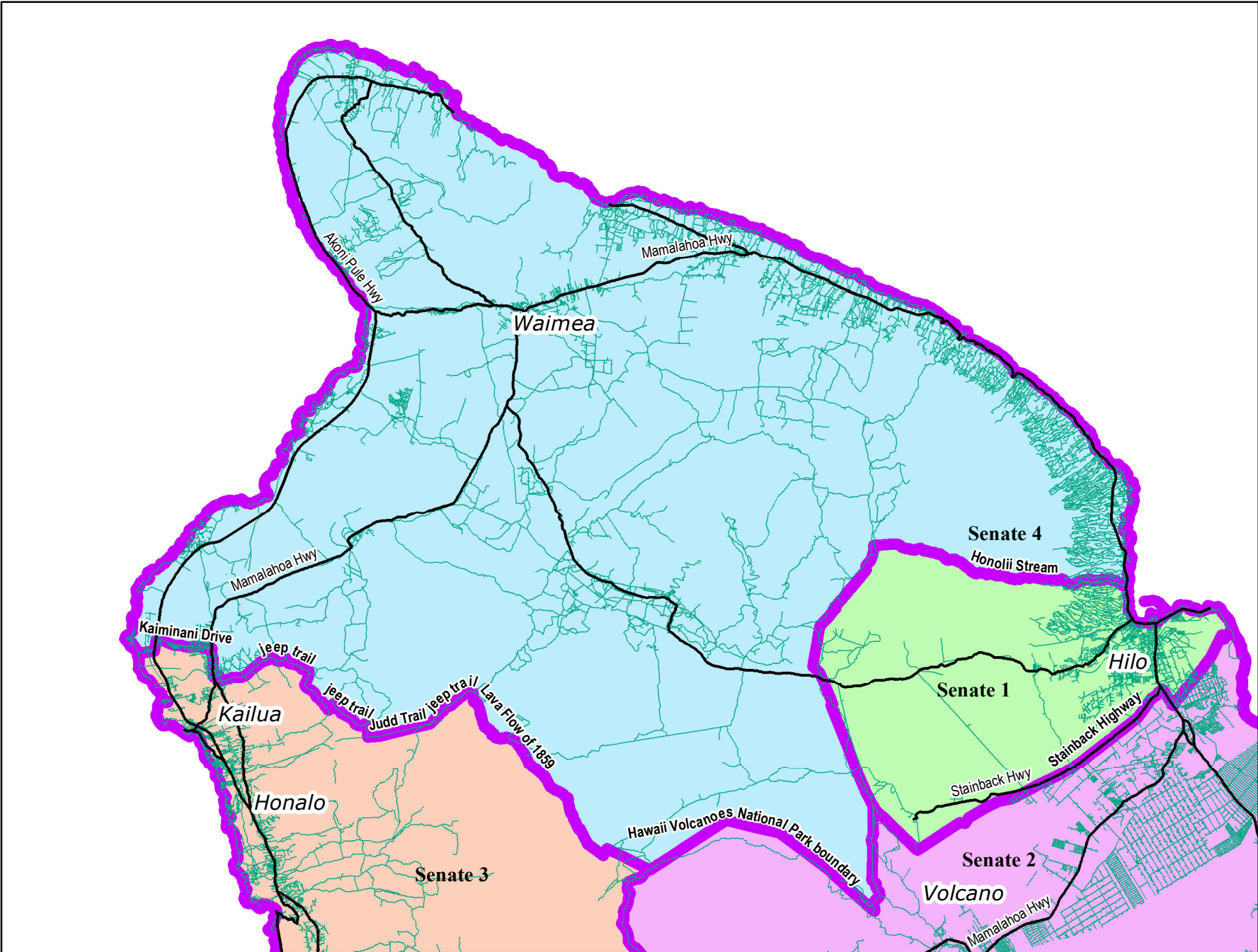
- (1) Southwesterly along said shoreline to Whittington Beach Park Access Road extension;
- (2) Northerly along said road extension to Whittington Beach Park Access Road;
- (3) Northerly along said road(s) to Mamalahoa Highway;
- (4) Southwesterly along said highway to unnamed road;
- (5) Northerly along said road(s) to Kaalaiki Road;
- (6) Northeasterly along said road(s) to Punaluu Gulch;
- (7) Northwesterly along said gulch to Punaluu Gulch extension;
- (8) Northwesterly along said extension to Kau Forest Reserve boundary;
- (9) Northeasterly along said boundary to Ainapo Trail;
- (10) Northwesterly along said trail to unnamed trail;
- (11) Northeasterly along said trail(s) to Mauna Loa Trail;
- (12) Northeasterly along said trail to Hawaii Volcanoes National Park boundary;
- (13) Easterly along said boundary to jeep trail;
- (14) Northerly along said trail to Puu Oo Volcano Trail;
- (15) Northerly along said trail to South Hilo - Kau District boundary;
- (16) Southerly along said boundary to Volcano CDP boundary;
- (17) Easterly along said boundary to Mountain View CDP boundary;
- (18) Northeasterly along said boundary to South Hilo - Puna District boundary;
- (19) Northeasterly along said boundary to Stainback Highway;
- (20) Northeasterly along said highway to W Mamaki Street;
- (21) Northeasterly along said street to Mamaki Street;
- (22) Northeasterly along said street to Hawaii Belt Road;
- (23) Southeasterly along said road to South Hilo - Puna District boundary;
- (24) Northeasterly along said boundary to point of beginning.



**3RD SENATORIAL DISTRICT:** This district is comprised of portions of the 5th and 6th Representative Districts and described as follows:

Beginning at the intersection of Hawaii shoreline and unnamed road extension and running:

- (1) Northeasterly along said extension to unnamed road;
- (2) Northeasterly along said road(s) to Otec Road;
- (3) Easterly along said road to Queen Kaahumanu Highway;
- (4) Northerly along said highway to Kaiminani Drive;
- (5) Easterly along said drive to Mamalahoa Highway;
- (6) Southerly along said highway to Onaona Drive;
- (7) Easterly along said drive to Road extension;
- (8) Southeasterly along said road extension to Old Government Road;
- (9) Southeasterly along said road to jeep trail;
- (10) Easterly along said trail(s) to Waiaha Stream;
- (11) Northeasterly along said stream to jeep trail;
- (12) Southeasterly along said jeep trail to Judd Trail;
- (13) Easterly along said trail to jeep trail;
- (14) Northeasterly along said jeep trail to Lava Flow of 1859;
- (15) Southeasterly along said lava flow to Mauna Loa Forest Reserve boundary;
- (16) Southeasterly along said boundary to Hawaii Volcanoes National Park boundary;
- (17) Northerly along said boundary to Mauna Loa Forest Reserve boundary;
- (18) Southeasterly along said boundary to Hawaii Volcanoes National Park boundary;
- (19) Easterly along said boundary to Mauna Loa Trail;
- (20) Southwesterly along said trail to unnamed trail;
- (21) Southwesterly along said trail(s) to Ainapo Trail;
- (22) Southeasterly along said trail to Kau Forest Reserve boundary;
- (23) Southwesterly along said boundary to Punaluu Gulch extension;
- (24) Southeasterly along said extension to Punaluu Gulch;
- (25) Southeasterly along said gulch to Kaalaiki Road;
- (26) Southwesterly along said road to unnamed road;
- (27) Southerly along said road(s) to Mamalahoa Highway;
- (28) Northeasterly along said highway to Whittington Beach Park Access Road;
- (29) Southerly along said road(s) to Whittington Beach Park Road extension;
- (30) Southerly along said road extension to Hawaii shoreline;
- (31) Northwesterly along said shoreline to point of beginning.



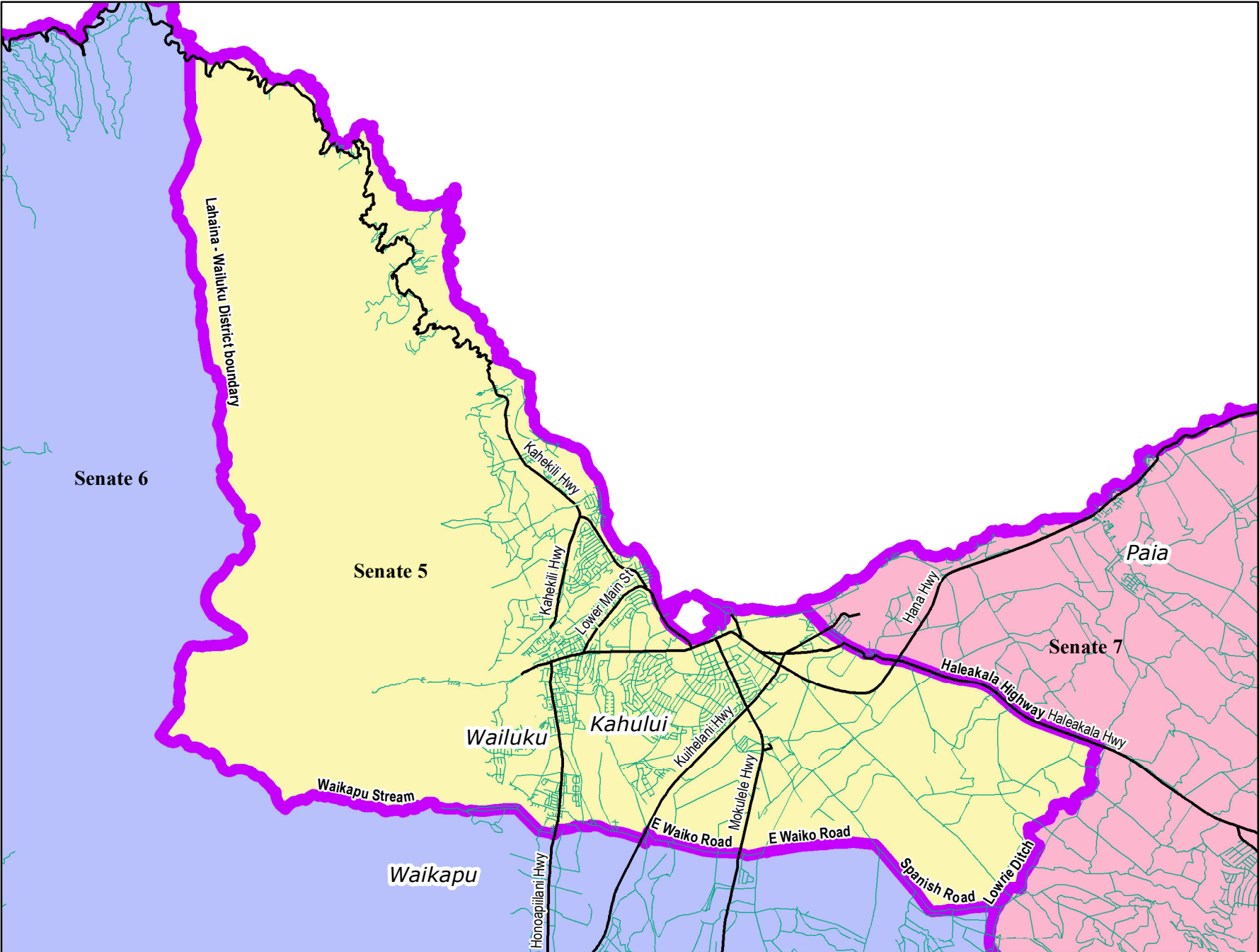
**Legend**

- Dist. Boundary
- Freeway
- Major Road
- Road

**4TH SENATORIAL DISTRICT:** This district is comprised of the 7th and portions of the 1st, 5th and 6th Representative Districts and described as follows:

Beginning at the intersection of unnamed road extension and Hawaii shoreline and running:

- (1) Easterly along said shoreline to Honolii Stream;
- (2) Westerly along said stream to Honolii Stream extension;
- (3) Westerly along said extension to South Hilo - North Hilo District boundary;
- (4) Southerly along said boundary to South Hilo - Kau District boundary;
- (5) Southeasterly along said boundary to Puu Oo Volcano Trail;
- (6) Southerly along said trail to jeep trail;
- (7) Southerly along said trail to Hawaii Volcanoes National Park boundary;
- (8) Westerly along said boundary to Mauna Loa Forest Reserve boundary;
- (9) Northwesterly along said boundary to Hawaii Volcanoes National Park boundary;
- (10) Southerly along said boundary to Mauna Loa Forest Reserve boundary;
- (11) Northwesterly along said boundary to Lava Flow of 1859;
- (12) Northwesterly along said lava flow to jeep trail;
- (13) Southwesterly along said jeep trail to Judd Trail;
- (14) Westerly along said trail to jeep trail;
- (15) Northwesterly along said jeep trail to Waiaha Stream;
- (16) Southwesterly along said stream to jeep trail;
- (17) Westerly along said trail to Old Government Road;
- (18) Northwesterly along said road to Road extension;
- (19) Northwesterly along said road extension to Onaona Drive;
- (20) Westerly along said drive to Mamalahoa Highway;
- (21) Northerly along said highway to Kaiminani Drive;
- (22) Westerly along said drive to Queen Kaahumanu Highway;
- (23) Southerly along said highway to Otec Road;
- (24) Westerly along said road to unnamed road;
- (25) Southwesterly along said road(s) to unnamed road extension;
- (26) Southwesterly along said extension to point of beginning.



**Legend**

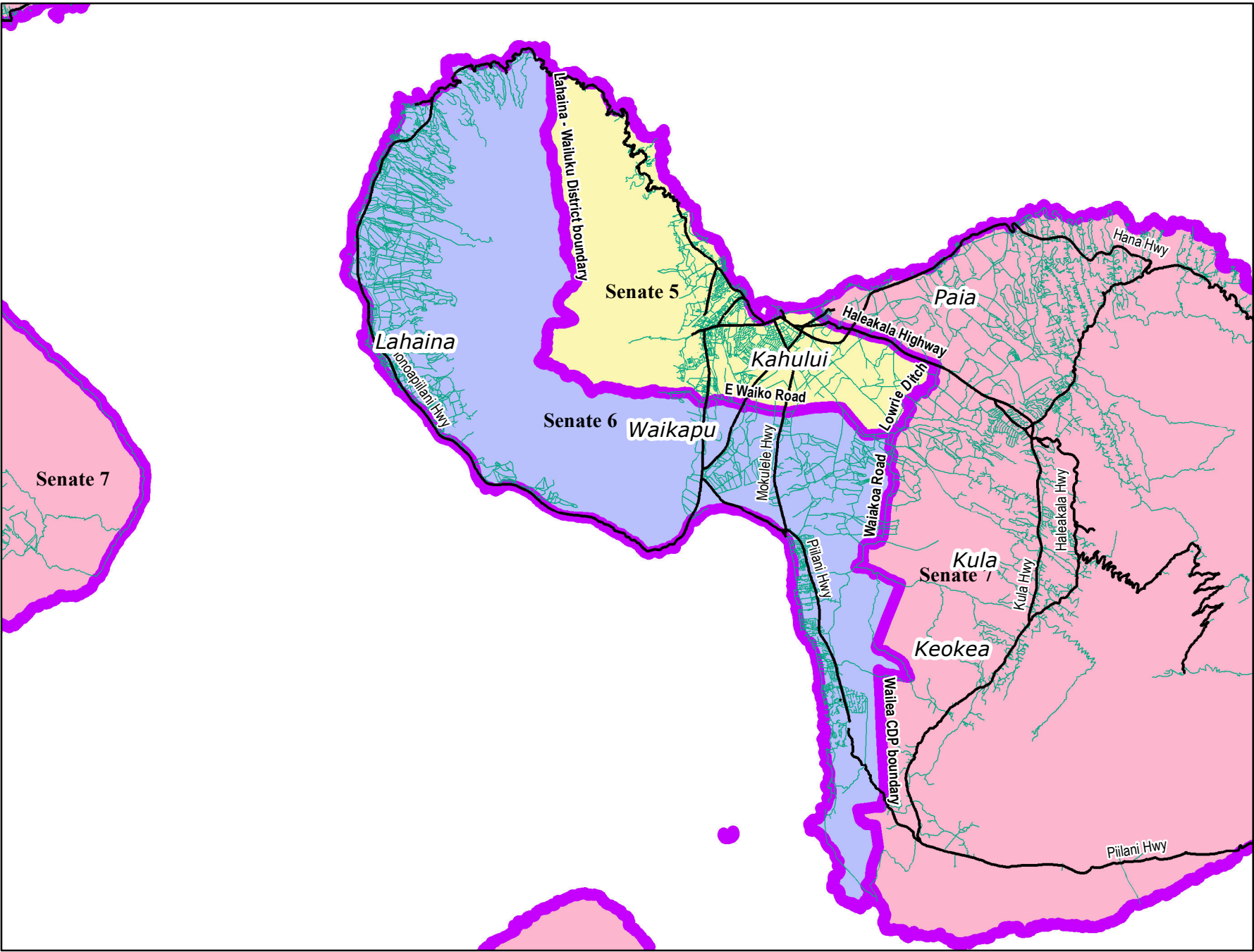
- Dist. Boundary
- Freeway
- Major Road
- Road



**5TH SENATORIAL DISTRICT:** This district is comprised of the 8th and 9th Representative Districts and described as follows:

Beginning at the intersection of Maui shoreline and Kanaha Beach Park boundary and running:

- (1) Southerly along said boundary to Kalialinui Gulch;
- (2) Southeasterly along said gulch to Keolani Place;
- (3) Northeasterly along said place to Hemaloa Street;
- (4) Southeasterly along said street to Hemaloa St extension;
- (5) Easterly along said extension to Haleakala Highway;
- (6) Southeasterly along said highway to Lowrie Ditch;
- (7) Southwesterly along said ditch to Spanish Road;
- (8) Northwesterly along said road to E Waiko Road;
- (9) Westerly along said road to Maui Baseyard Road;
- (10) Westerly along said road to E Waiko Road;
- (11) Westerly along said road to E Waiko Rd extension;
- (12) Northwesterly along said extension to E Waiko Road;
- (13) Westerly along said road to unnamed feature;
- (14) Westerly along said feature(s) to Honoapiilani Highway;
- (15) Southerly along said highway to unnamed road;
- (16) Westerly along said road(s) to foot path;
- (17) Westerly along said path to Waikapu Stream;
- (18) Westerly along said stream to Waikapu Stream extension;
- (19) Southwesterly along said extension to Lahaina - Wailuku District boundary;
- (20) Northerly along said boundary to Maui shoreline;
- (21) Southeasterly along said shoreline to point of beginning.



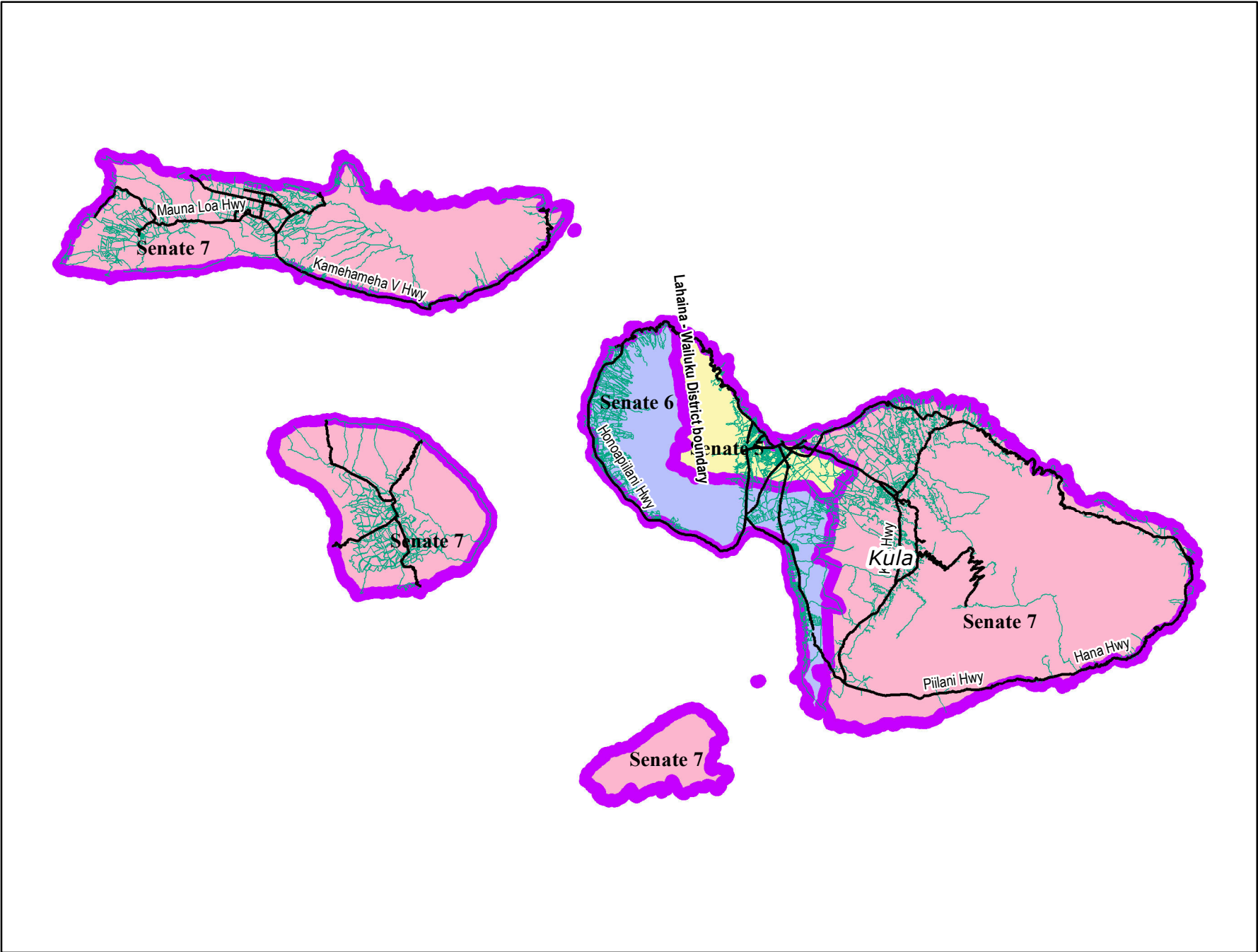
**Legend**

- Dist. Boundary (thick purple line)
- Freeway (red line)
- Major Road (black line)
- Road (green line)

**6TH SENATORIAL DISTRICT:** This district is comprised of the 10th and 11th Representative Districts and described as follows:

Beginning at the intersection of Maui shoreline and Lahaina - Wailuku District boundary and running:

- (1) Southerly along said boundary to Waikapu Stream extension;
- (2) Northeasterly along said extension to Waikapu Stream;
- (3) Easterly along said stream to foot path;
- (4) Easterly along said path to unnamed road;
- (5) Easterly along said road(s) to Honoapiilani Highway;
- (6) Northerly along said highway to unnamed feature;
- (7) Easterly along said feature(s) to E Waiko Road;
- (8) Easterly along said road to E Waiko Rd extension;
- (9) Southeasterly along said extension to E Waiko Road;
- (10) Easterly along said road to Maui Baseyard Road;
- (11) Easterly along said road to E Waiko Road;
- (12) Easterly along said road to Spanish Road;
- (13) Southeasterly along said road to Lowrie Ditch;
- (14) Southerly along said ditch to Pulehu Gulch;
- (15) Easterly along said gulch to unnamed road;
- (16) Southerly along said road to Waiakoa Road;
- (17) Southerly along said road to Waiakoa Rd extension;
- (18) Southerly along said extension to Kihei CDP boundary;
- (19) Southerly along said boundary to unnamed road;
- (20) Southwesterly along said road(s) to Kenolio Street;
- (21) Easterly along said street to unnamed road;
- (22) Southeasterly along said road(s) to DHHL parcel boundary;
- (23) Southerly along said boundary to unnamed road;
- (24) Southeasterly along said road(s) to unnamed stream;
- (25) Westerly along said stream to Wailea CDP boundary;
- (26) Southerly along said boundary to Kalama Park Road;
- (27) Southwesterly along said road to Old Makena Road;
- (28) Northwesterly along said road to unnamed feature;
- (29) Southerly along said feature(s) to Ahihi Kinau Natural Area Reserve boundary;
- (30) Northeasterly along said boundary to unnamed road;
- (31) Southerly along said road(s) to Maui shoreline;
- (32) Northerly along said shoreline to point of beginning.



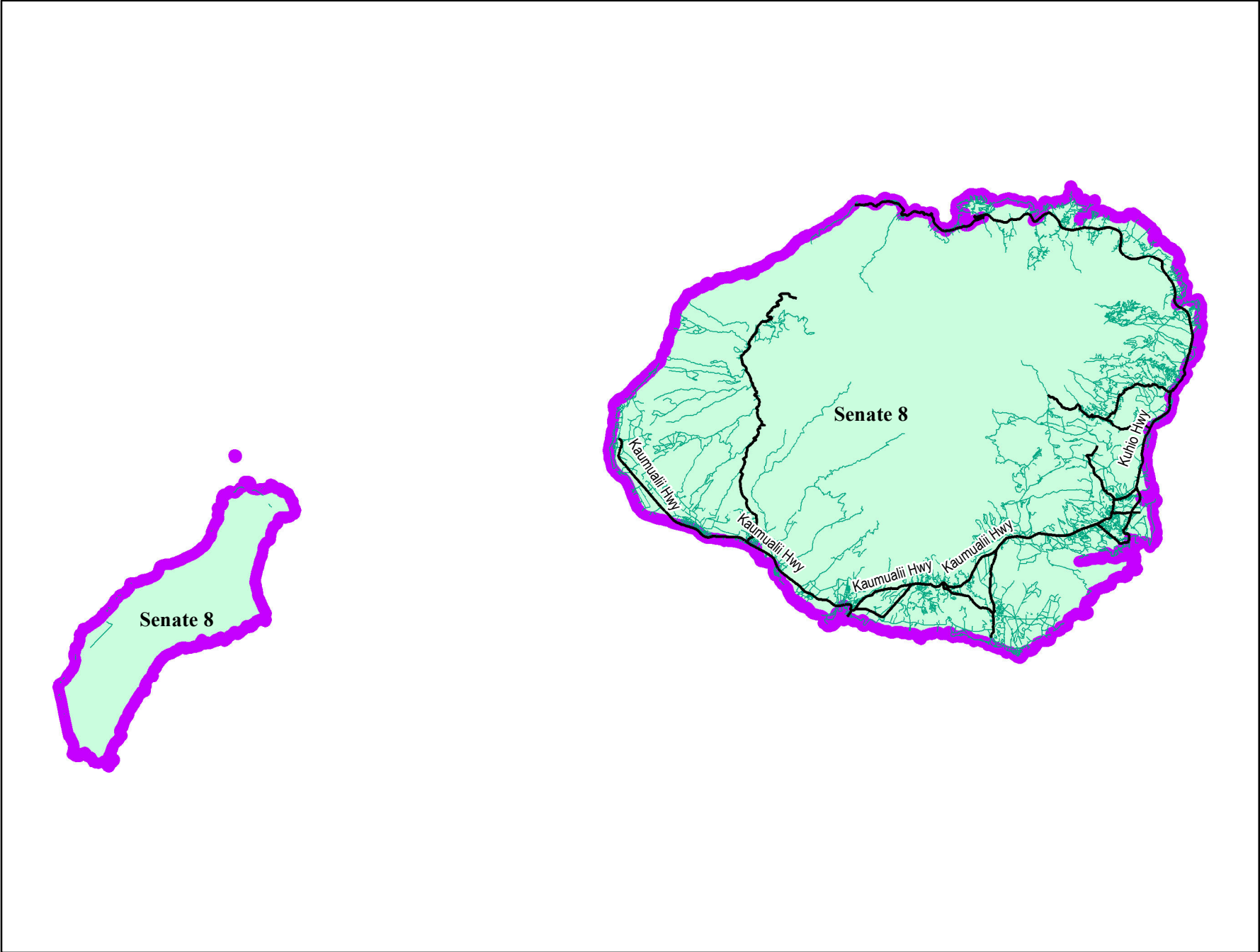
**Legend**

- Dist. Boundary
- Freeway
- Major Road
- Road

**7TH SENATORIAL DISTRICT:** This district is comprised of the 12th and 13th Representative Districts and described as follows:

Beginning at the intersection of Kanaha Beach Park boundary and Maui shoreline and running:

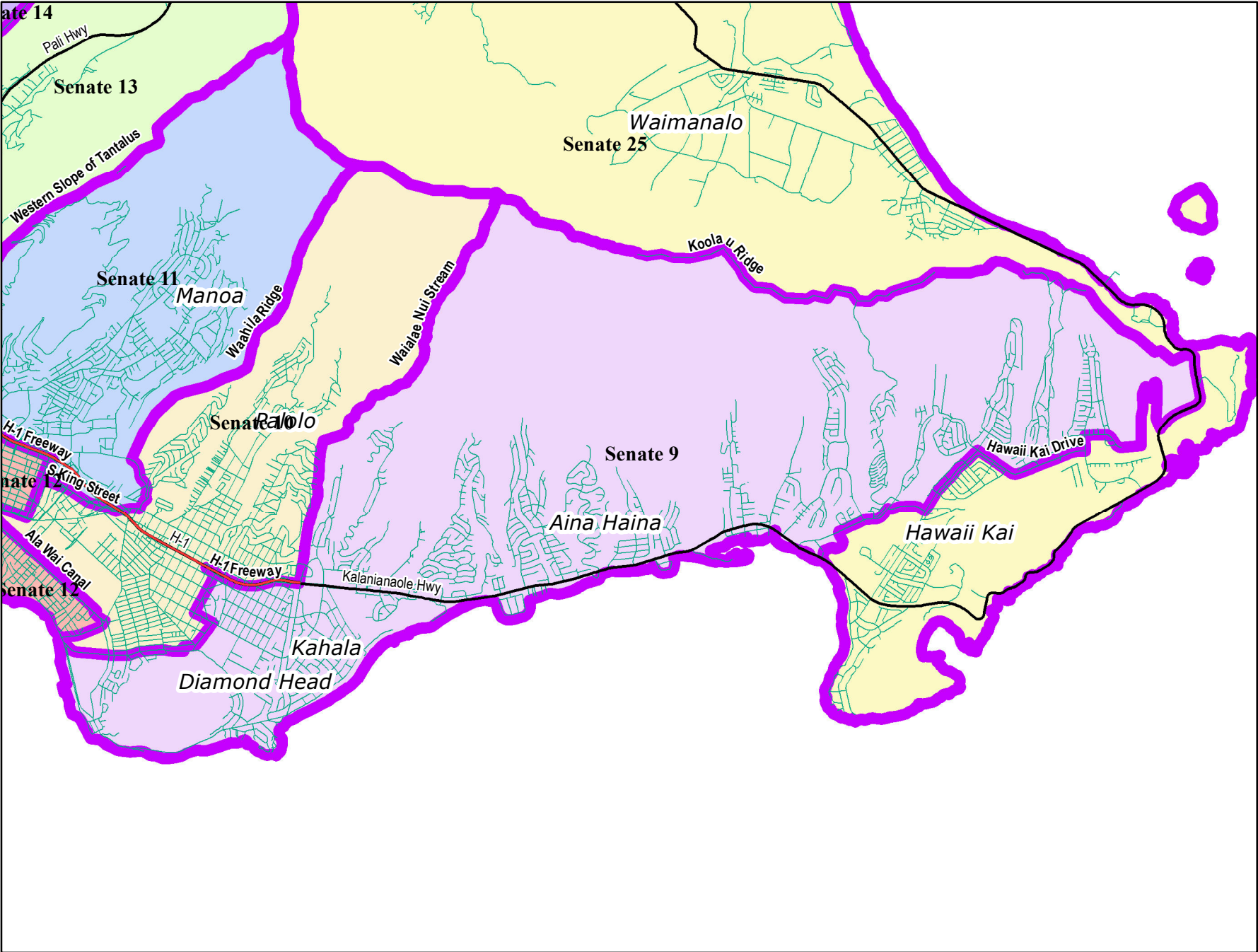
- (1) Southerly along said shoreline to unnamed road;
- (2) Northerly along said road(s) to Ahihi Kinau Natural Area Reserve boundary;
- (3) Southwesterly along said boundary to unnamed feature;
- (4) Northerly along said feature(s) to Old Makena Road;
- (5) Southeasterly along said road to Kalama Park Road;
- (6) Northeasterly along said road to Wailea CDP boundary;
- (7) Northerly along said boundary to unnamed stream;
- (8) Easterly along said stream to unnamed road;
- (9) Northwesterly along said road(s) to DHHL parcel boundary;
- (10) Northerly along said boundary to unnamed road;
- (11) Northwesterly along said road(s) to Kenolio Street;
- (12) Westerly along said street to unnamed road;
- (13) Northeasterly along said road(s) to Kihei CDP boundary;
- (14) Northerly along said boundary to Waiakoa Rd extension;
- (15) Northerly along said extension to Waiakoa Road;
- (16) Northerly along said road to unnamed road;
- (17) Northerly along said road to Pulehu Gulch;
- (18) Westerly along said gulch to Lowrie Ditch;
- (19) Northeasterly along said ditch to Haleakala Highway;
- (20) Northwesterly along said highway to Hemaloa St extension;
- (21) Westerly along said extension to Hemaloa Street;
- (22) Northwesterly along said street to Keolani Place;
- (23) Southwesterly along said place to Kalialinui Gulch;
- (24) Northwesterly along said gulch to Kanaha Beach Park boundary;
- (25) Northerly along said boundary to point of beginning.



**Legend**

- Dist. Boundary
- Freeway
- Major Road
- Road

**8TH SENATORIAL DISTRICT:** This district is comprised of the 14th, 15th and 16th Representative Districts.



**Legend**

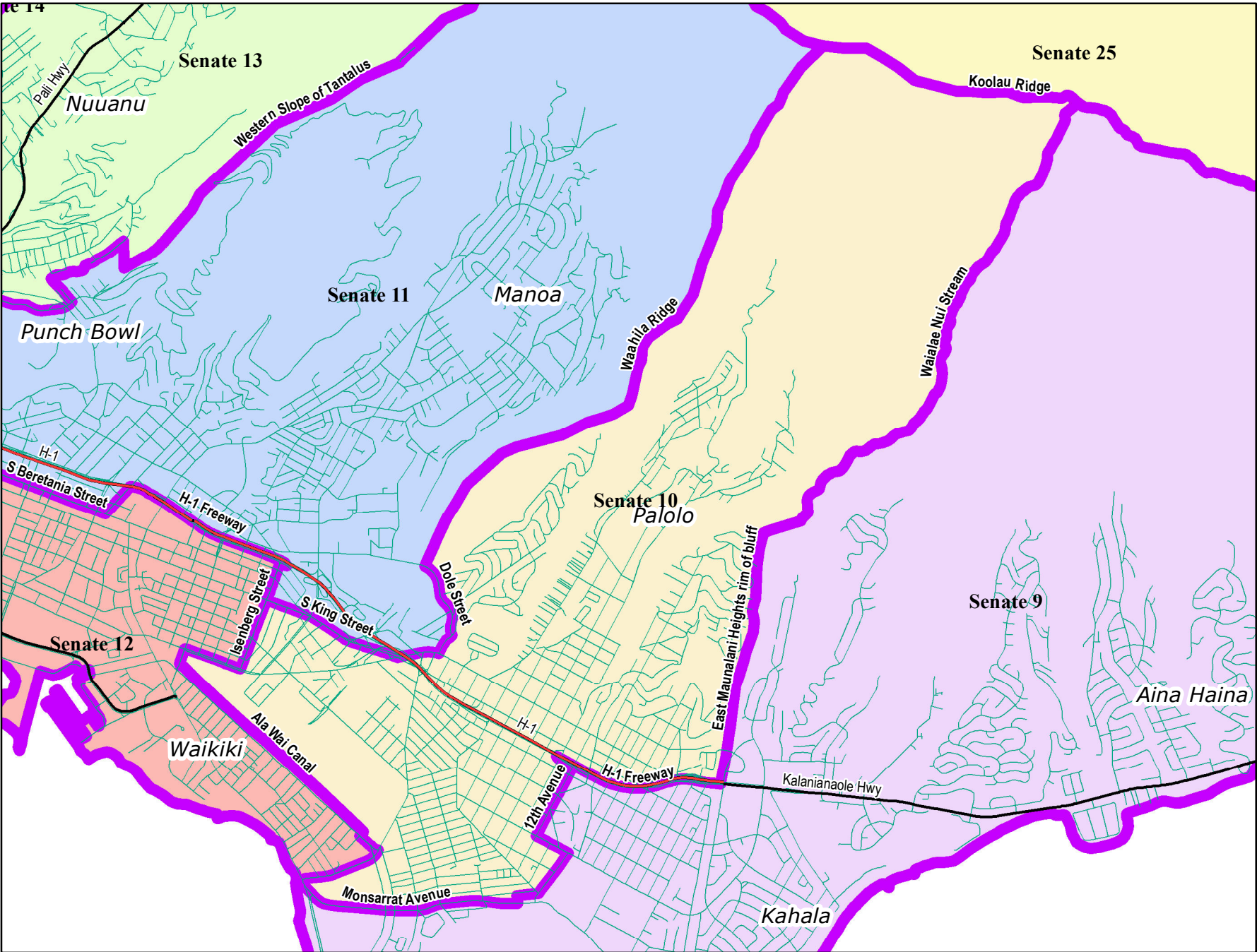
- Dist. Boundary
- Freeway
- Major Road
- Road



**9TH SENATORIAL DISTRICT:** This district is comprised of the 18th and portions of the 17th and 19th Representative Districts and described as follows:

Beginning at the intersection of Waialae Nui Stream and Koolau Ridge and running:

- (1) Easterly along said ridge to Kalaniana'ole Highway;
- (2) Southwesterly along said highway to Hawaii Kai Championship Golf Course boundary;
- (3) Southwesterly along said boundary to Mokuhano Street;
- (4) Westerly along said street to Kealahou Street;
- (5) Southerly along said street to Hawaii Kai Drive;
- (6) Westerly along said drive to Lunalilo Home Road;
- (7) Southwesterly along said road to Wailua Street;
- (8) Westerly along said street to Hawaii Kai Drive;
- (9) Southwesterly along said drive to Keahole Street;
- (10) Southwesterly along said shoreline to Kuapa Pond shoreline;
- (11) Southerly along said shoreline to Oahu shoreline;
- (12) Westerly along said shoreline to Kapahulu Groin;
- (13) Easterly along said groin to Kalakaua Avenue;
- (14) Southeasterly along said avenue to Monsarrat Avenue;
- (15) Easterly along said avenue to Diamond Head Road;
- (16) Easterly along said road to Diamond Head Crater Park boundary;
- (17) Northeasterly along said boundary to Makapuu Avenue;
- (18) Northeasterly along said avenue to Kilauea Avenue;
- (19) Northwesterly along said avenue to 12th Avenue;
- (20) Northeasterly along said avenue to H-1 Freeway;
- (21) Easterly along said freeway to Waialae Avenue;
- (22) Easterly along said avenue to Waialae Drive-in Line Fence Line;
- (23) Northerly along said fence line to East Maunalani Heights rim of bluff;
- (24) Northerly along said bluff to Forest Reserve boundary;
- (25) Easterly along said boundary to Waialae Nui Stream;
- (26) Northeasterly along said stream to point of beginning.



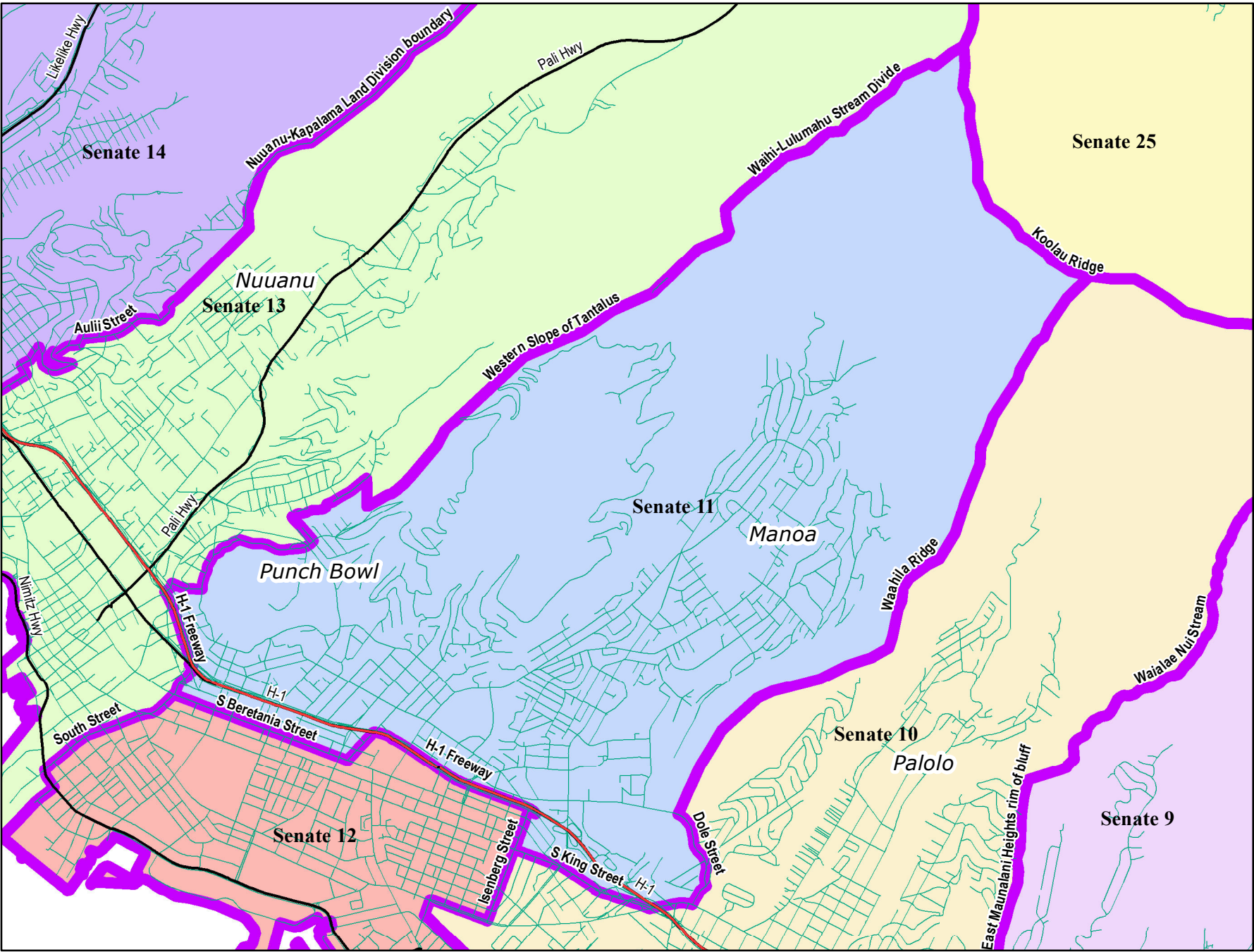
**Legend**

- Dist. Boundary
- Freeway
- Major Road
- Road

**10TH SENATORIAL DISTRICT:** This district is comprised of the 20th and portions of the 19th and 21st Representative Districts and described as follows:

Beginning at the intersection of Waahila Ridge and Koolau Ridge and running:

- (1) Easterly along said ridge to Waialae Nui Stream;
- (2) Southwesterly along said stream to Forest Reserve boundary;
- (3) Westerly along said boundary to East Maunalani Heights rim of bluff;
- (4) Southerly along said bluff to Waialae Drive-in Line Fence Line;
- (5) Southerly along said fence line to Waialae Avenue;
- (6) Westerly along said avenue to H-1 Freeway;
- (7) Westerly along said freeway to 12th Avenue;
- (8) Southwesterly along said avenue to Kilauea Avenue;
- (9) Southeasterly along said avenue to Makapuu Avenue;
- (10) Southwesterly along said avenue to Diamond Head Crater Park boundary;
- (11) Southwesterly along said boundary to Diamond Head Road;
- (12) Westerly along said road to Monsarrat Avenue;
- (13) Westerly along said avenue to Kalakaua Avenue;
- (14) Northwesterly along said avenue to Kapahulu Avenue;
- (15) Easterly along said avenue to Ala Wai Boulevard;
- (16) Northwesterly along said boulevard to Ala Wai Park boundary;
- (17) Easterly along said boundary to Ala Wai Canal;
- (18) Northwesterly along said canal to McCully Street;
- (19) Northerly along said street to Kapiolani Boulevard;
- (20) Easterly along said boulevard to Isenberg Street;
- (21) Northerly along said street to S King Street;
- (22) Southeasterly along said street to Kapiolani Boulevard;
- (23) Easterly along said boulevard to Waialae Avenue;
- (24) Easterly along said avenue to Saint Louis Drive;
- (25) Northeasterly along said drive to Dole Street;
- (26) Northerly along said street to Waahila Ridge;
- (27) Northeasterly along said ridge to point of beginning.



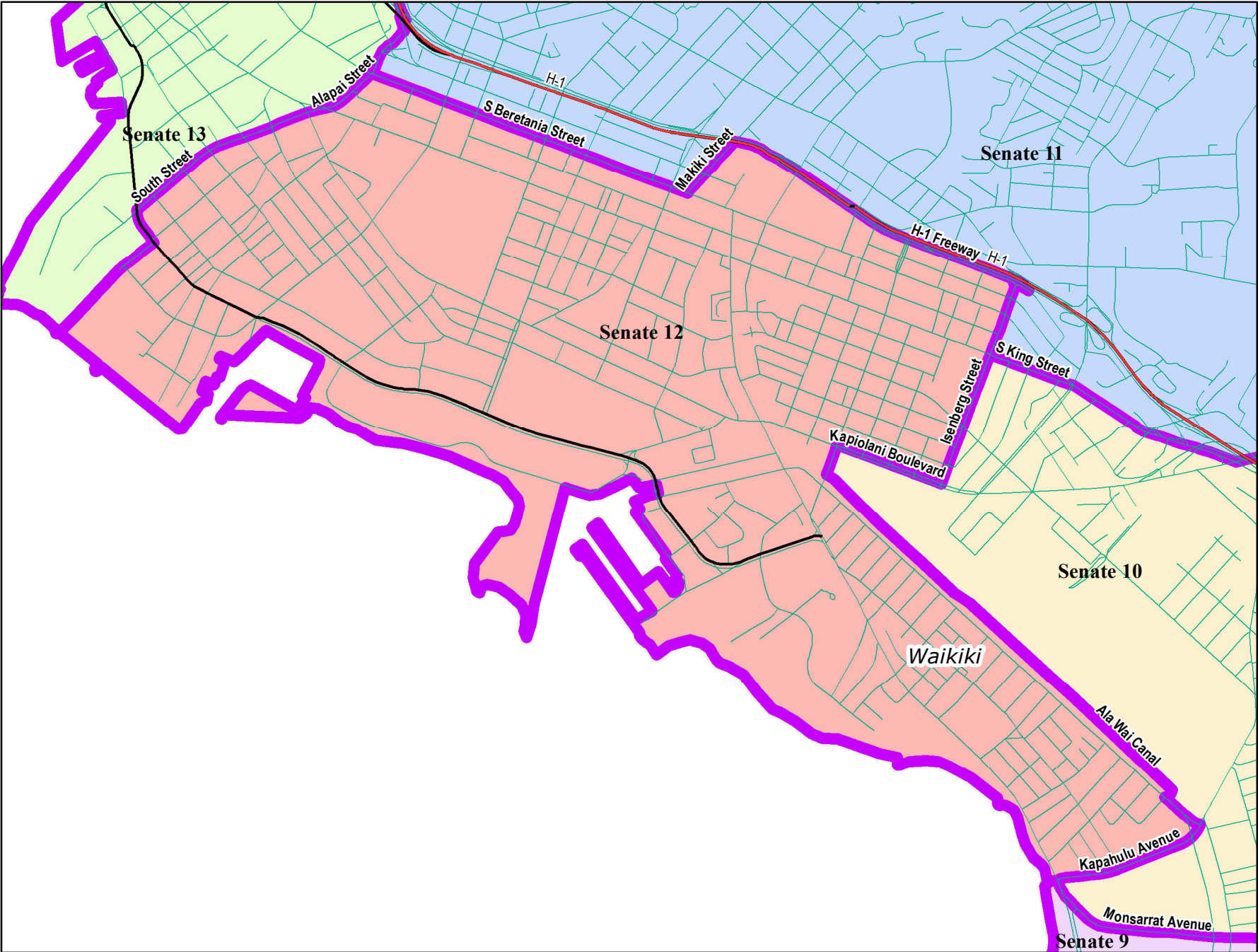
**Legend**

- Dist. Boundary
- Freeway
- Major Road
- Road
- Stream

**11TH SENATORIAL DISTRICT:** This district is comprised of portions of the 23rd , 24th, 25th and 26th Representative Districts and described as follows:

Beginning at the intersection of Waihi-Lulumahu Stream Divide and Koolau Ridge and running:

- (1) Southeasterly along said ridge to Waahila Ridge;
- (2) Southwesterly along said ridge to Dole Street;
- (3) Southerly along said street to Saint Louis Drive;
- (4) Southwesterly along said drive to Waialae Avenue;
- (5) Westerly along said avenue to Kapiolani Boulevard;
- (6) Westerly along said boulevard to S King Street;
- (7) Northwesterly along said street to Isenberg Street;
- (8) Northerly along said street to Bingham Street;
- (9) Southeasterly along said street to H-1 pedestrian bridge;
- (10) Northwesterly along said bridge to H-1 Freeway;
- (11) Northwesterly along said freeway to Makiki Street extension;
- (12) Southwesterly along said extension to Makiki Street;
- (13) Southwesterly along said street to S Beretania Street;
- (14) Westerly along said street to Alapai Street;
- (15) Northeasterly along said street to Alapai Street extension;
- (16) Northeasterly along said extension to H-1 Freeway;
- (17) Northerly along said freeway to Queen Emma Street;
- (18) Northeasterly along said street to Lusitana Street;
- (19) Northerly along said street to Huali Street;
- (20) Easterly along said street to Prospect Street;
- (21) Northeasterly along said street to Puowaina Drive;
- (22) Easterly along said drive to Tantalus Drive;
- (23) Northeasterly along said drive to Iaukea Street;
- (24) Northwesterly along said street to Iaukea Street extension;
- (25) Northwesterly along said extension to Pauoa Stream;
- (26) Easterly along said stream to Kekuanoni Street extension;
- (27) Easterly along said street extension to Kekuanoni Street;
- (28) Northeasterly along said street to Forest Reserve boundary;
- (29) Easterly along said boundary to Western Slope of Tantalus;
- (30) Northeasterly along said slope to Waihi-Lulumahu Stream Divide;
- (31) Northeasterly along said divide to point of beginning.



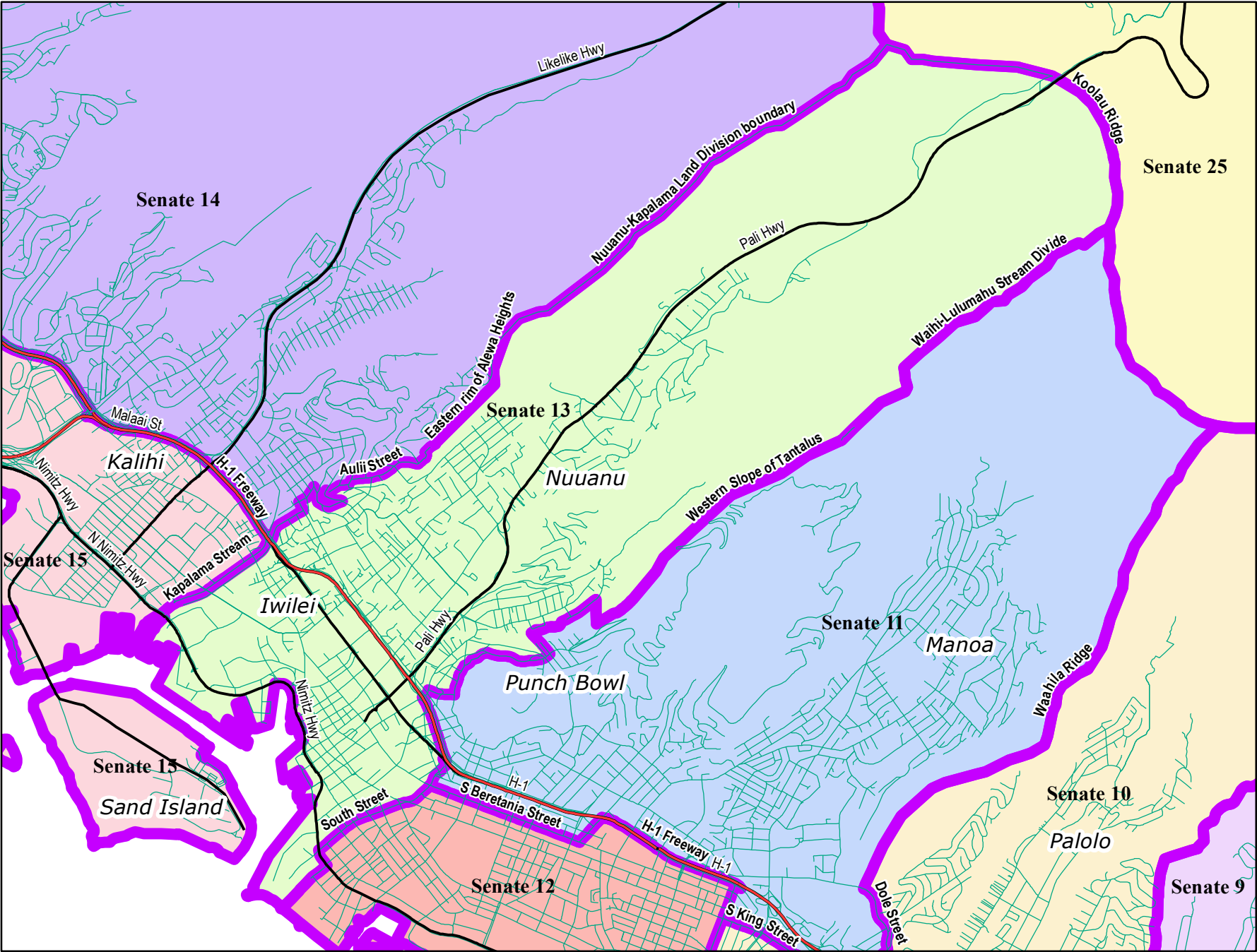
**Legend**

- Dist. Boundary
- Freeway
- Major Road
- Road

**12TH SENATORIAL DISTRICT:** This district is comprised of the 22nd and portions of the 21st, 23rd, 24th and 26th Representative Districts and described as follows:

Beginning at the intersection of Makiki Street extension and H-1 Freeway and running:

- (1) Southeasterly along said freeway to H-1 pedestrian bridge;
- (2) Southeasterly along said bridge to Bingham Street;
- (3) Northwesterly along said street to Isenberg Street;
- (4) Southerly along said street to Kapiolani Boulevard;
- (5) Westerly along said boulevard to McCully Street;
- (6) Southerly along said street to Ala Wai Canal;
- (7) Southeasterly along said canal to Ala Wai Park boundary;
- (8) Westerly along said boundary to Ala Wai Boulevard;
- (9) Southeasterly along said boulevard to Kapahulu Avenue;
- (10) Westerly along said avenue to Kapahulu Groin;
- (11) Westerly along said groin to Oahu shoreline;
- (12) Northwesterly along said shoreline to Keawe Street extension;
- (13) Northeasterly along said extension to Keawe Street;
- (14) Northeasterly along said street to Ala Moana Boulevard;
- (15) Northwesterly along said boulevard to South Street;
- (16) Northeasterly along said street to Alapai Street;
- (17) Northeasterly along said street to S Beretania Street;
- (18) Easterly along said street to Makiki Street;
- (19) Northeasterly along said street to Makiki Street extension;
- (20) Northeasterly along said extension to point of beginning.



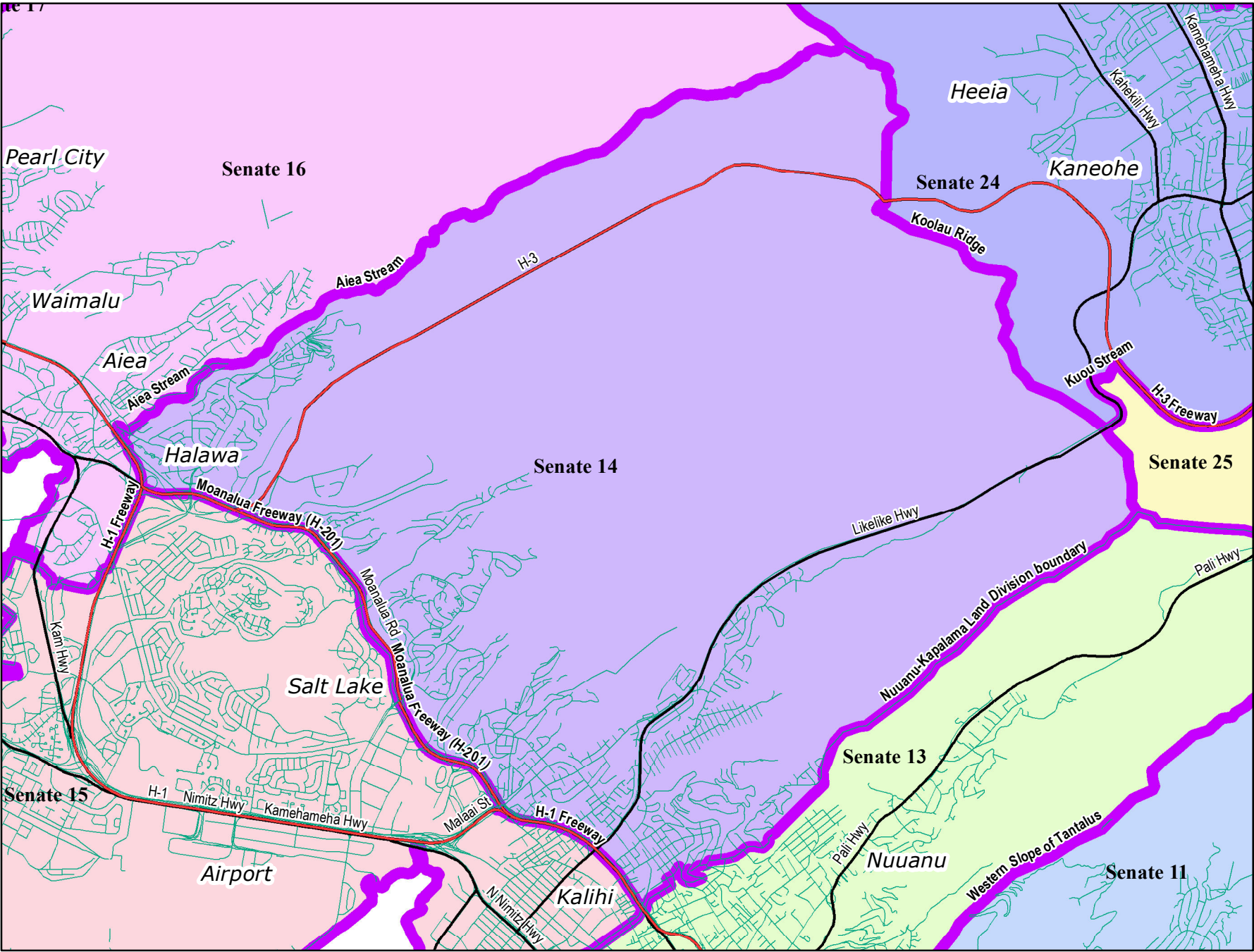


**13TH SENATORIAL DISTRICT:** This district is comprised of portions of the 25th, 26th, 27th and 29th Representative Districts and described as follows:

Beginning at the intersection of Nuuanu-Kapalama Land Division boundary and Koolau Ridge and running:

- (1) Southeasterly along said ridge to Waihi-Lulumahu Stream Divide;
- (2) Southwesterly along said divide to Western Slope of Tantalus;
- (3) Southwesterly along said slope to Forest Reserve boundary;
- (4) Westerly along said boundary to Kekuanoni Street;
- (5) Southwesterly along said street to Kekuanoni Street extension;
- (6) Westerly along said street extension to Pauoa Stream;
- (7) Westerly along said stream to Iaukea Street extension;
- (8) Southeasterly along said extension to Iaukea Street;
- (9) Southeasterly along said street to Tantalus Drive;
- (10) Southwesterly along said drive to Puowaina Drive;
- (11) Westerly along said drive to Prospect Street;
- (12) Southwesterly along said street to Huali Street;
- (13) Westerly along said street to Lusitana Street;
- (14) Southerly along said street to Queen Emma Street;
- (15) Southwesterly along said street to H-1 Freeway;
- (16) Southerly along said freeway to Alapai Street extension;
- (17) Southwesterly along said extension to Alapai Street;
- (18) Southwesterly along said street to S Beretania Street;
- (19) Westerly along said street to Alapai Street;
- (20) Southwesterly along said street to South Street;
- (21) Southwesterly along said street to Ala Moana Boulevard;
- (22) Southeasterly along said boulevard to Keawe Street;
- (23) Southwesterly along said street to Keawe Street extension;
- (24) Southwesterly along said extension to Oahu shoreline;
- (25) Northerly along said shoreline to Kapalama Stream;
- (26) Northeasterly along said stream to Halona Street;
- (27) Southeasterly along said street to Kokea Street;
- (28) Northeasterly along said street to N School Street;
- (29) Northwesterly along said street to Pohaku Street;
- (30) Northeasterly along said street to Hala Drive;
- (31) Southeasterly along said drive to Kalepa Place;
- (32) Westerly along said place to Skyline Drive;
- (33) Northerly along said drive to Kamalii Street extension;
- (34) Southeasterly along said extension to Kamalii Street;
- (35) Easterly along said street to Makaanani Drive;
- (36) Northeasterly along said drive to Aulii Street;
- (37) Easterly along said street to Alewa Drive;
- (38) Easterly along said drive to Kaumailuna Place;
- (39) Northeasterly along said place to Kaumailuna Place extension;
- (40) Northeasterly along said extension to Eastern rim of Alewa Heights;
- (41) Northeasterly along said rim to Nuuanu-Kapalama Land Division boundary;

(42) Northeasterly along said boundary to point of beginning.



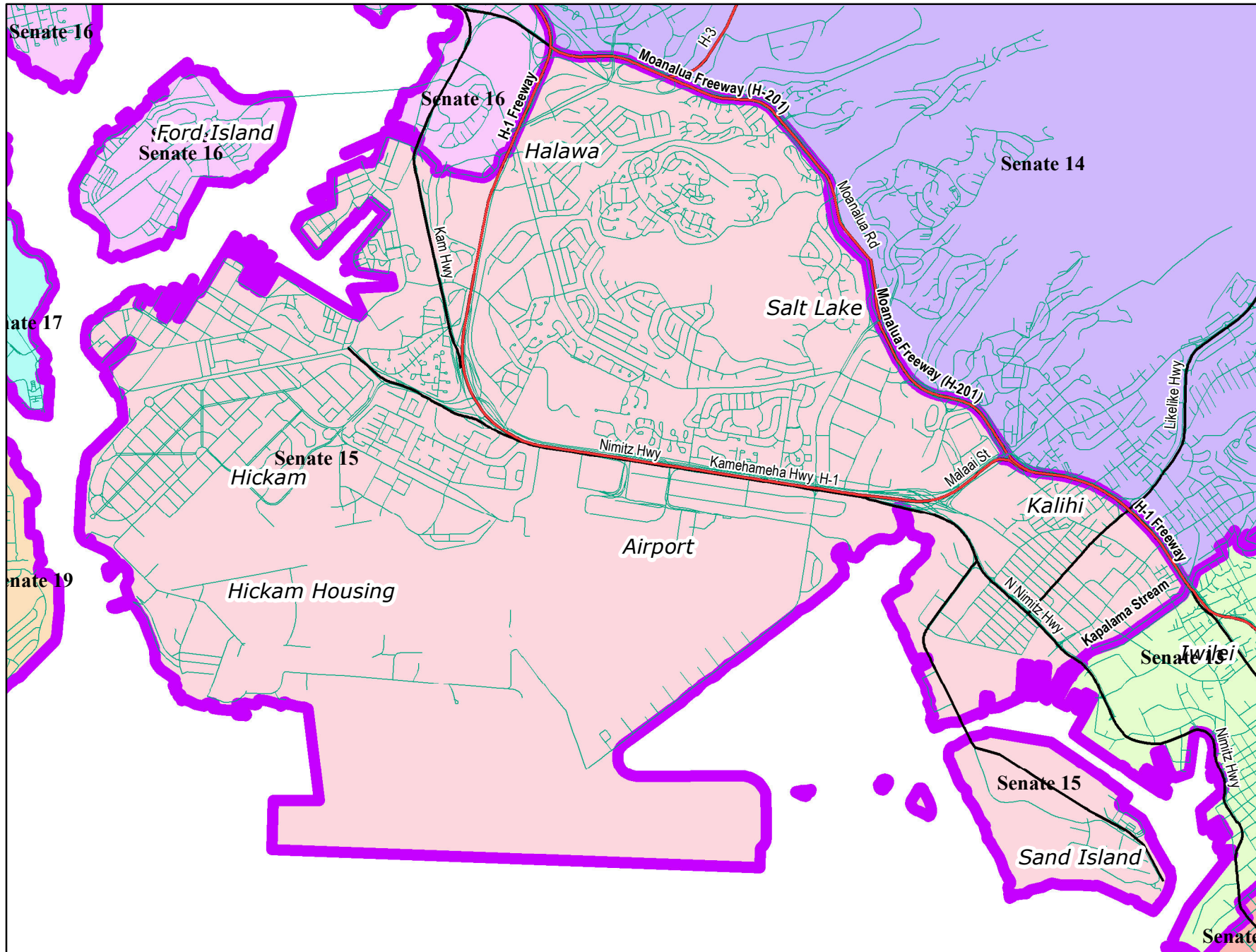
**Legend**

- Dist. Boundary
- Freeway
- Major Road
- Road

**14TH SENATORIAL DISTRICT:** This district is comprised of the 28th and portions of the 29th, 30th, 31st, 32nd and 33rd Representative Districts and described as follows:

Beginning at the intersection of unnamed ridge over Puu Kawaipoo and Koolau Ridge and running:

- (1) Southeasterly along said ridge to Nuuanu-Kapalama Land Division boundary;
- (2) Southwesterly along said boundary to Eastern rim of Alewa Heights;
- (3) Southwesterly along said rim to Kaumailuna Place extension;
- (4) Southwesterly along said extension to Kaumailuna Place;
- (5) Southwesterly along said place to Alewa Drive;
- (6) Westerly along said drive to Aulii Street;
- (7) Westerly along said street to Makaanani Drive;
- (8) Southwesterly along said drive to Kamalii Street;
- (9) Westerly along said street to Kamalii Street extension;
- (10) Northwesterly along said extension to Skyline Drive;
- (11) Southerly along said drive to Kalepa Place;
- (12) Easterly along said place to Hala Drive;
- (13) Northwesterly along said drive to Pohaku Street;
- (14) Southwesterly along said street to N School Street;
- (15) Southeasterly along said street to Kokea Street;
- (16) Southwesterly along said street to Halona Street;
- (17) Northwesterly along said street to Kapalama Stream;
- (18) Southerly along said stream to H-1 Freeway;
- (19) Northwesterly along said freeway to Moanalua Freeway (H-201);
- (20) Northwesterly along said freeway to Aliamanu Military Reservation boundary;
- (21) Northerly along said boundary to Moanalua Freeway (H-201);
- (22) Northwesterly along said freeway to Moanalua Road;
- (23) Northwesterly along said road to H-1 Freeway;
- (24) Northwesterly along said freeway to Kulina Street extension;
- (25) Northerly along said extension to Kulina Street;
- (26) Northeasterly along said street to Ulune Street;
- (27) Northwesterly along said street to Aiea Stream;
- (28) Northeasterly along said stream to Auamo Street;
- (29) Northwesterly along said street to Holoai Street;
- (30) Easterly along said street to Holoai Street extension;
- (31) Easterly along said extension to Aiea Stream;
- (32) Northeasterly along said stream to Aiea Stream extension;
- (33) Northeasterly along said stream extension to unnamed ridge over Puu Kawaipoo;
- (34) Northeasterly along said ridge to point of beginning.

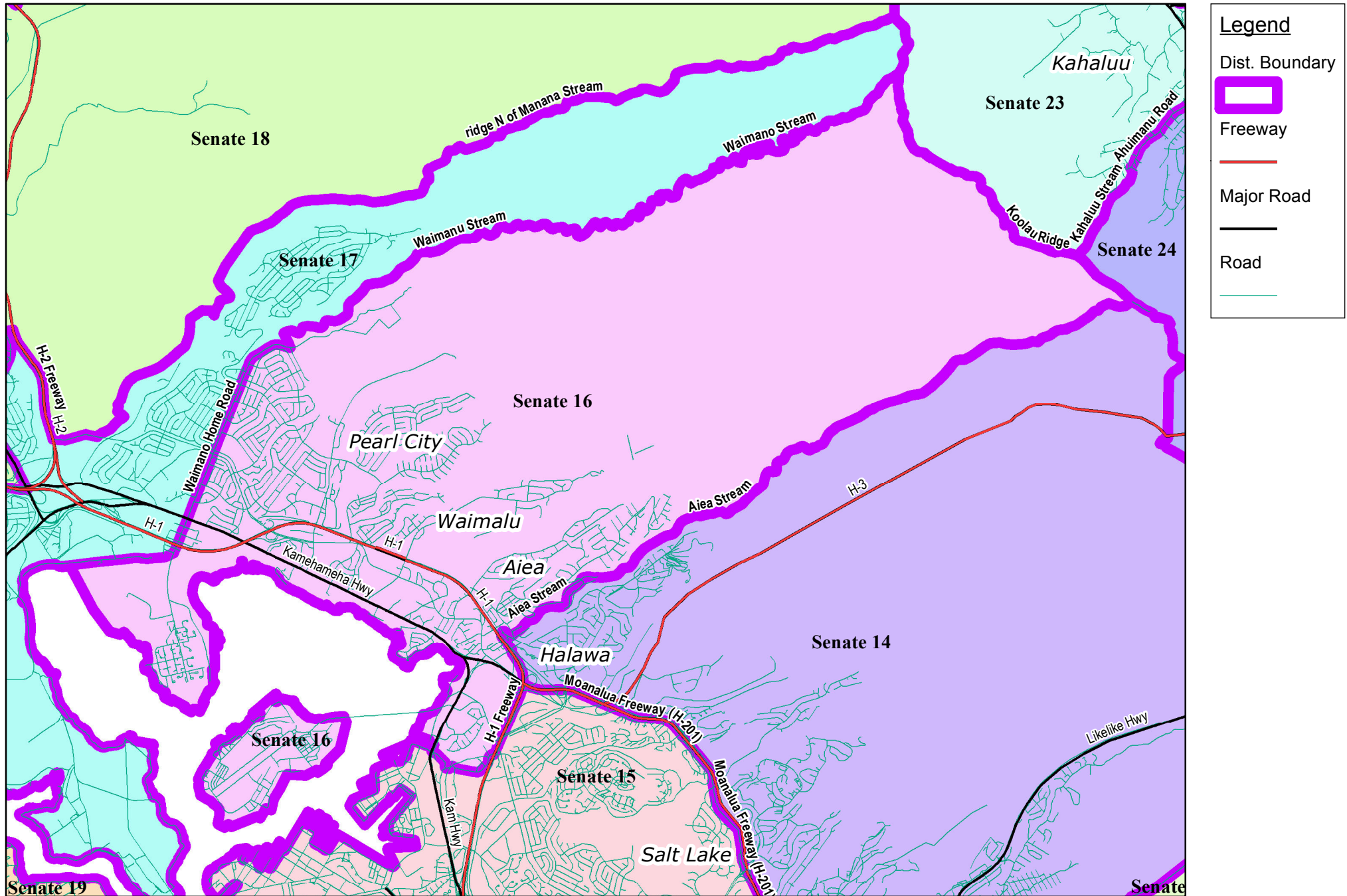


**15TH SENATORIAL DISTRICT:** This district is comprised of portions of the 29th, 30th, 31st and 32nd Representative Districts and described as follows:

Beginning at the intersection of H-1 Freeway and Kapalama Stream and running:

- (1) Southwesterly along said stream to Oahu shoreline;
- (2) Northwesterly along said shoreline to Halawa Stream;
- (3) Easterly along said stream to Kamehameha Highway;
- (4) Southerly along said highway to Arizona Street;
- (5) Easterly along said street to Halawa Drive;
- (6) Southeasterly along said drive to Ulihi Road;
- (7) Easterly along said road to Makalapa Drive;
- (8) Northeasterly along said drive to Ulihi Road;
- (9) Southeasterly along said road to Luapele Road;
- (10) Easterly along said road to unnamed road;
- (11) Northeasterly along said road(s) to Ulihi Street;
- (12) Northeasterly along said street to Fleet Place;
- (13) Northeasterly along said place to Luapele Drive;
- (14) Easterly along said drive to H-1 Freeway;
- (15) Northerly along said freeway to Moanalua Freeway (H-201);
- (16) Southeasterly along said freeway to Aliamanu Military Reservation boundary;
- (17) Southerly along said boundary to Moanalua Freeway (H-201);
- (18) Southeasterly along said freeway to H-1 Freeway;
- (19) Southeasterly along said freeway to point of beginning.

.

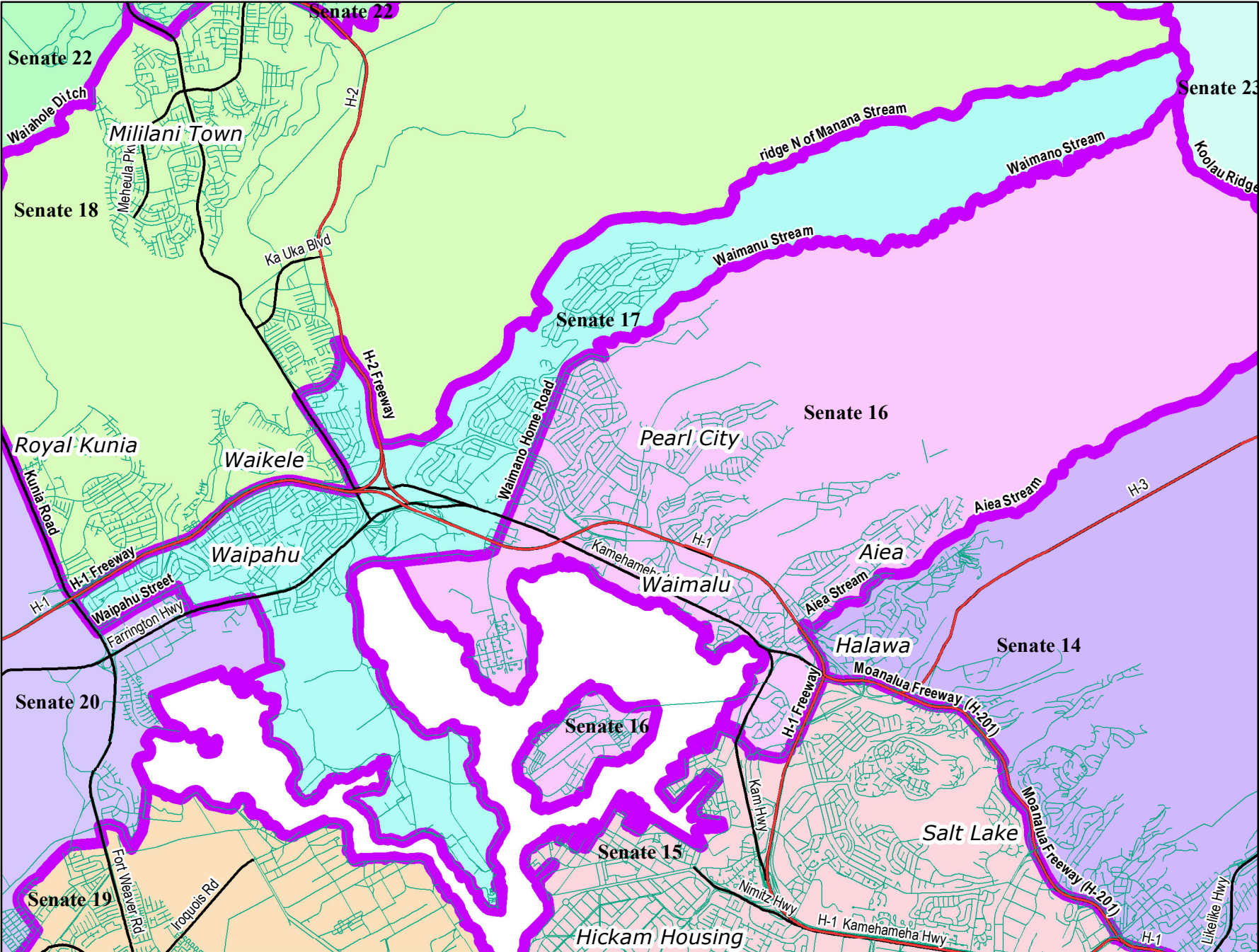


**16TH SENATORIAL DISTRICT:** This district is comprised of portions of the 30th, 31st, 33rd, 34th and 35th Representative Districts and described as follows:

Beginning at the intersection of Waimano Stream and Koolau Ridge and running:

- (1) Southeasterly along said ridge to unnamed ridge over Puu Kawaiipoo;
- (2) Southwesterly along said ridge to Aiea Stream extension;
- (3) Southwesterly along said stream extension to Aiea Stream;
- (4) Southwesterly along said stream to Holoai Street extension;
- (5) Westerly along said extension to Holoai Street;
- (6) Westerly along said street to Auamo Street;
- (7) Southeasterly along said street to Aiea Stream;
- (8) Southwesterly along said stream to Ulune Street;
- (9) Southeasterly along said street to Kulina Street;
- (10) Southwesterly along said street to Kulina Street extension;
- (11) Southerly along said extension to H-1 Freeway;
- (12) Southerly along said freeway to Luapele Drive;
- (13) Westerly along said drive to Fleet Place;
- (14) Southwesterly along said place to Ulihi Street;
- (15) Southwesterly along said street to unnamed road;
- (16) Southwesterly along said road(s) to Luapele Road;
- (17) Westerly along said road to Ulihi Road;
- (18) Northwesterly along said road to Makalapa Drive;
- (19) Southwesterly along said drive to Ulihi Road;
- (20) Westerly along said road to Halawa Drive;
- (21) Northwesterly along said drive to Arizona Street;
- (22) Westerly along said street to Kamehameha Highway;
- (23) Northerly along said highway to Halawa Stream;
- (24) Westerly along said stream to Oahu shoreline;
- (25) Northwesterly along said shoreline to Naval Station Pearl Harbor boundary;
- (26) Easterly along said boundary to Pearl City Naval Station boundary;
- (27) Easterly along said boundary to Lehua Avenue;
- (28) Northerly along said avenue to Waimano Home Road;
- (29) Northeasterly along said road to Hookiekie Street extension;
- (30) Northwesterly along said extension to Waimano Stream;
- (31) Easterly along said stream to Waimanu Stream;
- (32) Northeasterly along said stream to Pearl City CDP boundary;
- (33) Northeasterly along said boundary to Waimanu Stream;
- (34) Easterly along said stream to Waimano Stream;
- (35) Northeasterly along said stream to point of beginning.





**Legend**

- Dist. Boundary (Thick blue line)
- Freeway (Red line)
- Major Road (Black line)
- Road (Thin black line)

**17TH SENATORIAL DISTRICT:** This district is comprised of portions of the 34th, 35th, 38th and 39th Representative Districts and described as follows:

Beginning at the intersection of ridge N of Manana Stream and Koolau Ridge and running:

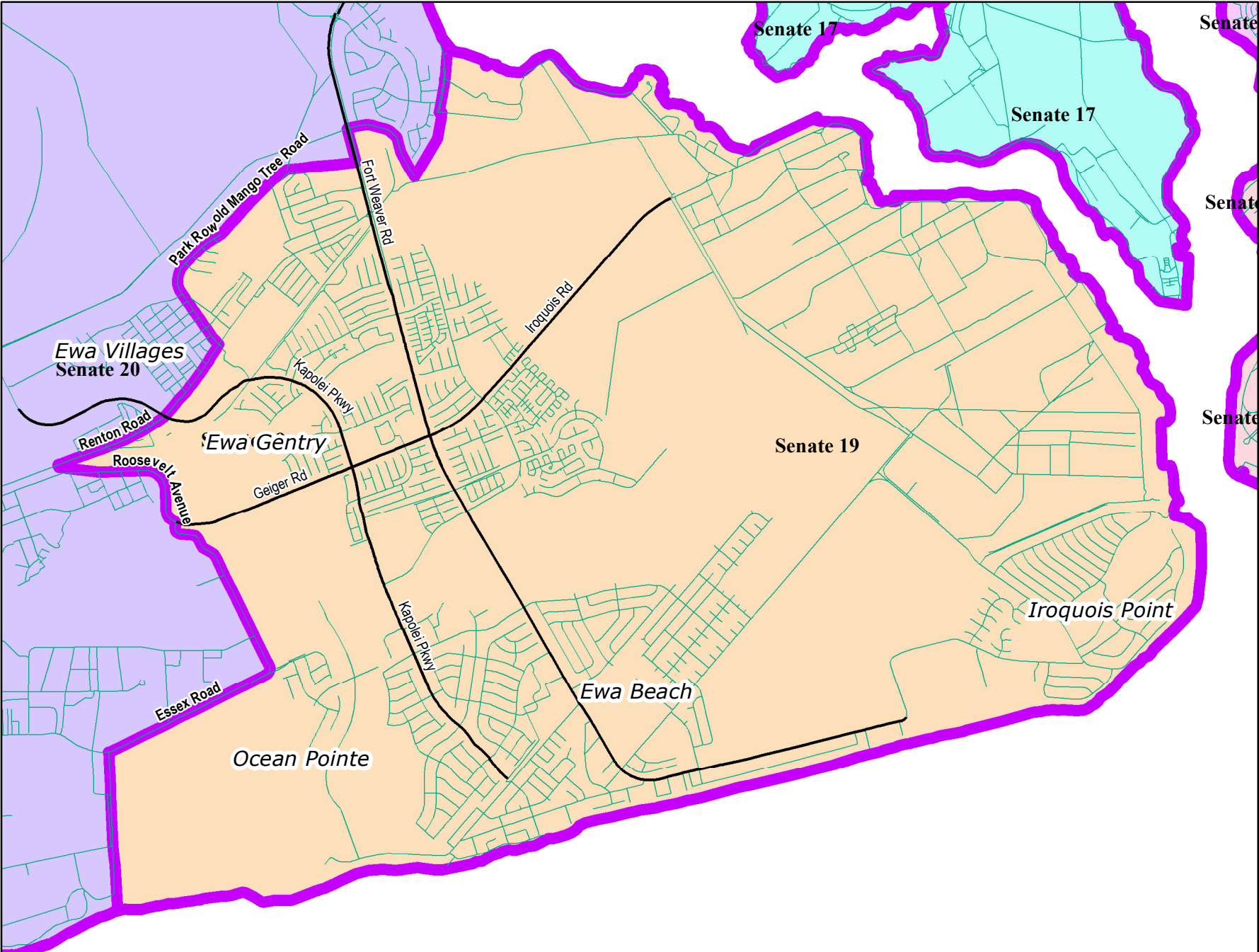
- (1) Southerly along said ridge to Waimano Stream;
- (2) Southwesterly along said stream to Waimanu Stream;
- (3) Westerly along said stream to Pearl City CDP boundary;
- (4) Southwesterly along said boundary to Waimanu Stream;
- (5) Southwesterly along said stream to Waimano Stream;
- (6) Westerly along said stream to Hookiekie Street extension;
- (7) Southeasterly along said extension to Waimano Home Road;
- (8) Southwesterly along said road to Lehua Avenue;
- (9) Southerly along said avenue to Pearl City Naval Station boundary;
- (10) Westerly along said boundary to Naval Station Pearl Harbor boundary;
- (11) Westerly along said boundary to Oahu shoreline;
- (12) Southwesterly along said shoreline to Kapakahi Stream;
- (13) Northerly along said stream to Naval Station Pearl Harbor boundary;
- (14) Easterly along said boundary to Waipahu Depot Street;
- (15) Northerly along said street to Naval Reservation boundary;
- (16) Westerly along said boundary to Kapakahi Stream;
- (17) Northwesterly along said stream to Farrington Highway;
- (18) Westerly along said highway to Pupupuhi Street;
- (19) Northerly along said street to Waikele Road;
- (20) Northwesterly along said road to Waipahu Street;
- (21) Southwesterly along said street to Waipahu Street extension;
- (22) Southerly along said extension to Fort Weaver Road;
- (23) Northwesterly along said road to H-1 Freeway;
- (24) Easterly along said freeway to Kamehameha Highway;
- (25) Northwesterly along said highway to Waipio Uka Street;
- (26) Northeasterly along said street to Mohalu Street extension;
- (27) Easterly along said street extension to H-2 Freeway;
- (28) Southerly along said freeway to Cane Haul Road;
- (29) Easterly along said road to Waiawa Stream;
- (30) Northeasterly along said stream to Naval Reservation boundary;
- (31) Northeasterly along said boundary to Naval Station Pearl Harbor boundary;
- (32) Northeasterly along said boundary to Naval Reservation boundary;
- (33) Northeasterly along said boundary to Waiawa Stream;
- (34) Northerly along said stream to ridge N of Manana Stream;
- (35) Easterly along said ridge to point of beginning.



**18TH SENATORIAL DISTRICT:** This district is comprised of the 37th and portions of the 35th, 36th, 39th and 45th Representative Districts and described as follows:

Beginning at the intersection of Kipapa Stream and Koolau Ridge and running:

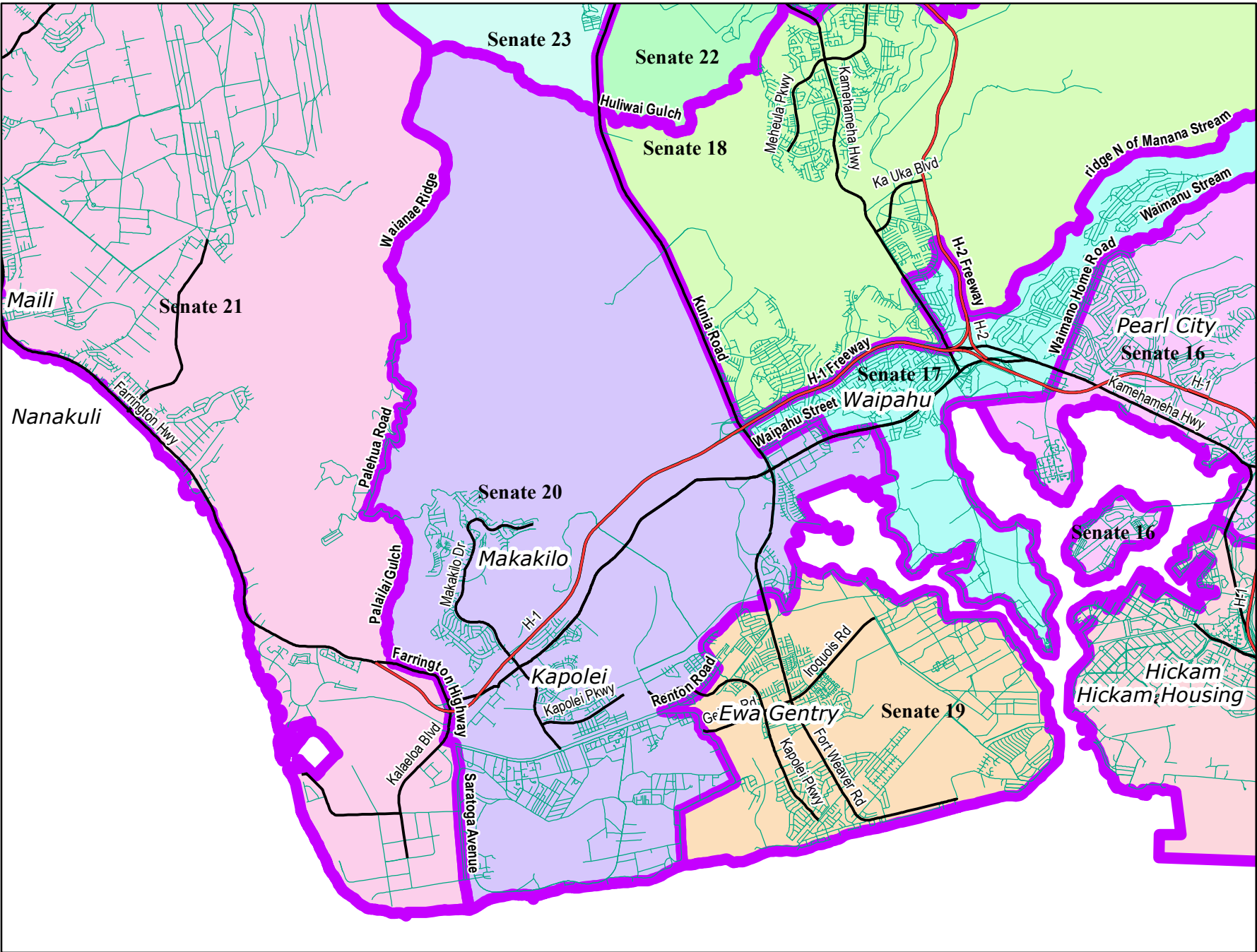
- (1) Southeasterly along said ridge to ridge N of Manana Stream;
- (2) Westerly along said ridge to Waiawa Stream;
- (3) Southerly along said stream to Naval Reservation boundary;
- (4) Southwesterly along said boundary to Naval Station Pearl Harbor boundary;
- (5) Southwesterly along said boundary to Naval Reservation boundary;
- (6) Southwesterly along said boundary to Waiawa Stream;
- (7) Southwesterly along said stream to Cane Haul Road;
- (8) Westerly along said road to H-2 Freeway;
- (9) Northerly along said freeway to Mohalu Street extension;
- (10) Westerly along said street extension to Waipio Uka Street;
- (11) Southwesterly along said street to Kamehameha Highway;
- (12) Southeasterly along said highway to H-1 Freeway;
- (13) Westerly along said freeway to Kunia Road;
- (14) Northwesterly along said road to Huliwai Gulch;
- (15) Easterly along said gulch to Waiahole Ditch;
- (16) Northeasterly along said ditch to Military Reservation boundary;
- (17) Northerly along said boundary to Kamehameha Highway;
- (18) Southeasterly along said highway to unnamed stream;
- (19) Northeasterly along said stream(s) to Waikele Stream;
- (20) Easterly along said stream to H-2 Freeway;
- (21) Southeasterly along said freeway to Kipapa Stream;
- (22) Easterly along said stream to point of beginning.



**19TH SENATORIAL DISTRICT:** This district is comprised of portions of the 40th and 41st Representative Districts and described as follows:

Beginning at the intersection of West Loch Community Shoreline Park boundary and Oahu shoreline and running:

- (1) Southerly along said shoreline to Naval Station Pearl Harbor boundary;
- (2) Northerly along said boundary to Ocean Pointe CDP boundary;
- (3) Northerly along said boundary to Essex Road;
- (4) Northerly along said road to Roosevelt Avenue;
- (5) Northwesterly along said avenue to Roosevelt Ave extension;
- (6) Westerly along said extension to Ewa Villages CDP boundary;
- (7) Northerly along said boundary to Renton Road;
- (8) Northeasterly along said road to Park Row;
- (9) Northerly along said row to Park Row extension;
- (10) Northeasterly along said extension to old Mango Tree Road;
- (11) Northeasterly along said road to Ewa Villages Golf Course boundary;
- (12) Easterly along said boundary to Fort Weaver Road;
- (13) Northerly along said road to Mango Tree Road;
- (14) Southeasterly along said road to Military Railroad;
- (15) Northeasterly along said railroad to unnamed road;
- (16) Northerly along said road(s) to Military Railroad;
- (17) Northerly along said railroad to West Loch Community Shoreline Park boundary;
- (18) Northerly along said boundary to point of beginning.



**Legend**

- Dist. Boundary
- Freeway
- Major Road
- Road

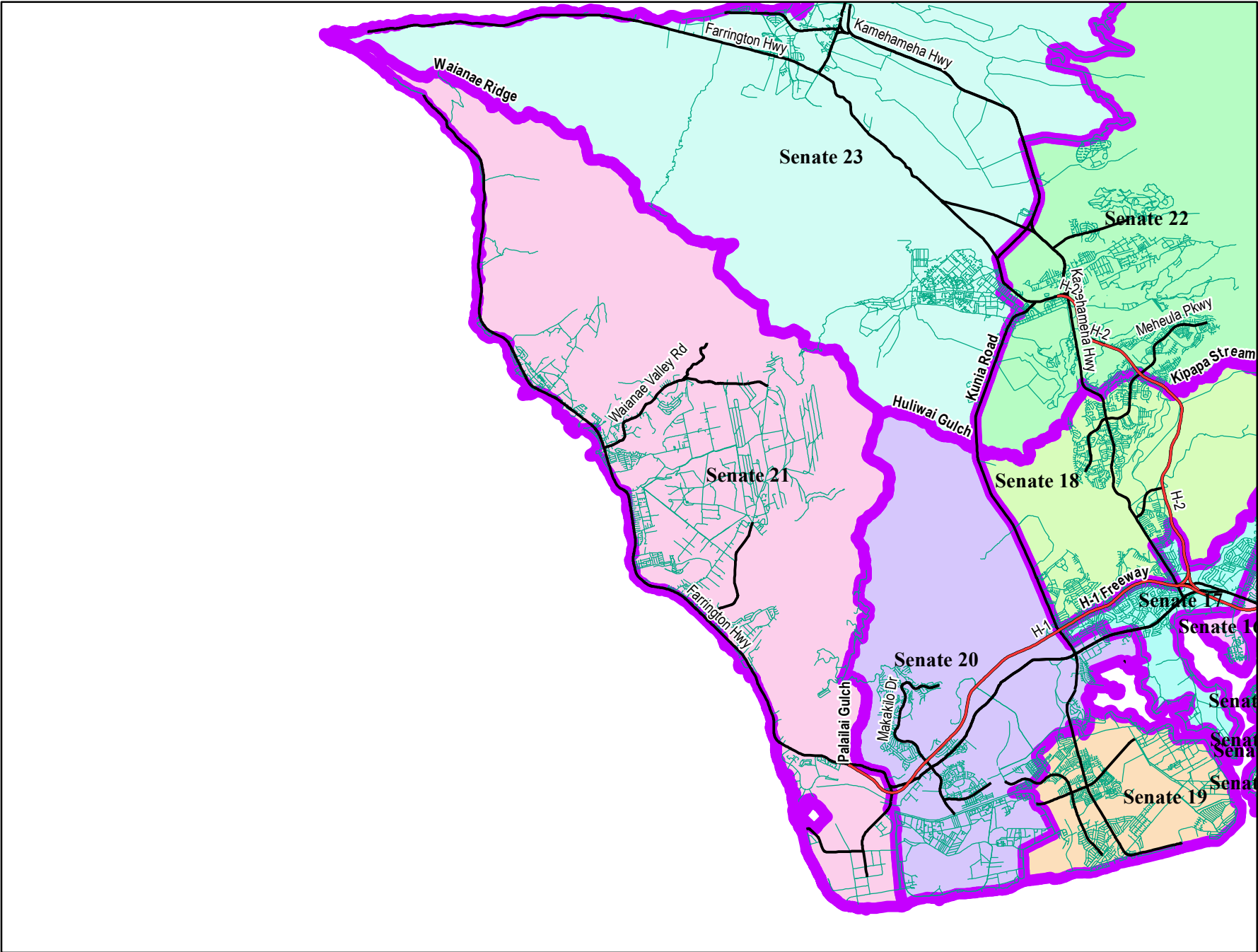
**20TH SENATORIAL DISTRICT:** This district is comprised of the 42nd and portions of the 38th, 39th and 43rd Representative Districts and described as follows:

Beginning at the intersection of Waianae Ridge and Huliwai Gulch and running:

- (1) Easterly along said gulch to Kunia Road;
- (2) Southeasterly along said road to H-1 Freeway;
- (3) Southwesterly along said freeway to Fort Weaver Road;
- (4) Southeasterly along said road to Waipahu Street extension;
- (5) Northerly along said extension to Waipahu Street;
- (6) Northeasterly along said street to Waikele Road;
- (7) Southeasterly along said road to Pupupuhi Street;
- (8) Southerly along said street to Farrington Highway;
- (9) Easterly along said highway to Kapakahi Stream;
- (10) Southeasterly along said stream to Naval Reservation boundary;
- (11) Easterly along said boundary to Waipahu Depot Street;
- (12) Southerly along said street to Naval Station Pearl Harbor boundary;
- (13) Westerly along said boundary to Kapakahi Stream;
- (14) Southerly along said stream to Oahu shoreline;
- (15) Westerly along said shoreline to Submerged water boundary within Pearl Harbor;
- (16) Westerly along said boundary to Oahu shoreline;
- (17) Southerly along said shoreline to West Loch Community Shoreline Park boundary;
- (18) Southerly along said boundary to Military Railroad;
- (19) Southerly along said railroad to unnamed road;
- (20) Southerly along said road(s) to Military Railroad;
- (21) Southwesterly along said railroad to Mango Tree Road;
- (22) Northwesterly along said road to Fort Weaver Road;
- (23) Southerly along said road to Ewa Villages Golf Course boundary;
- (24) Westerly along said boundary to old Mango Tree Road;
- (25) Southwesterly along said road to Park Row extension;
- (26) Southwesterly along said extension to Park Row;
- (27) Southerly along said row to Renton Road;
- (28) Southwesterly along said road to Ewa Villages CDP boundary;
- (29) Southerly along said boundary to Roosevelt Ave extension;
- (30) Easterly along said extension to Roosevelt Avenue;
- (31) Southeasterly along said avenue to Essex Road;
- (32) Southerly along said road to Ocean Pointe CDP boundary;
- (33) Southerly along said boundary to Naval Station Pearl Harbor boundary;
- (34) Southerly along said boundary to Oahu shoreline;
- (35) Westerly along said shoreline to Saratoga Avenue extension;
- (36) Northerly along said extension to Saratoga Avenue;
- (37) Northerly along said road to Barbers Point School boundary;
- (38) Northerly along said road to Barbers Point School boundary extension;
- (39) Northerly along said boundary to Kapolei CDP boundary;
- (40) Westerly along said boundary to Kalaeloa Boulevard;
- (41) Northerly along said boulevard to Farrington Highway;
- (42) Northwesterly along said highway to Palailai Gulch;



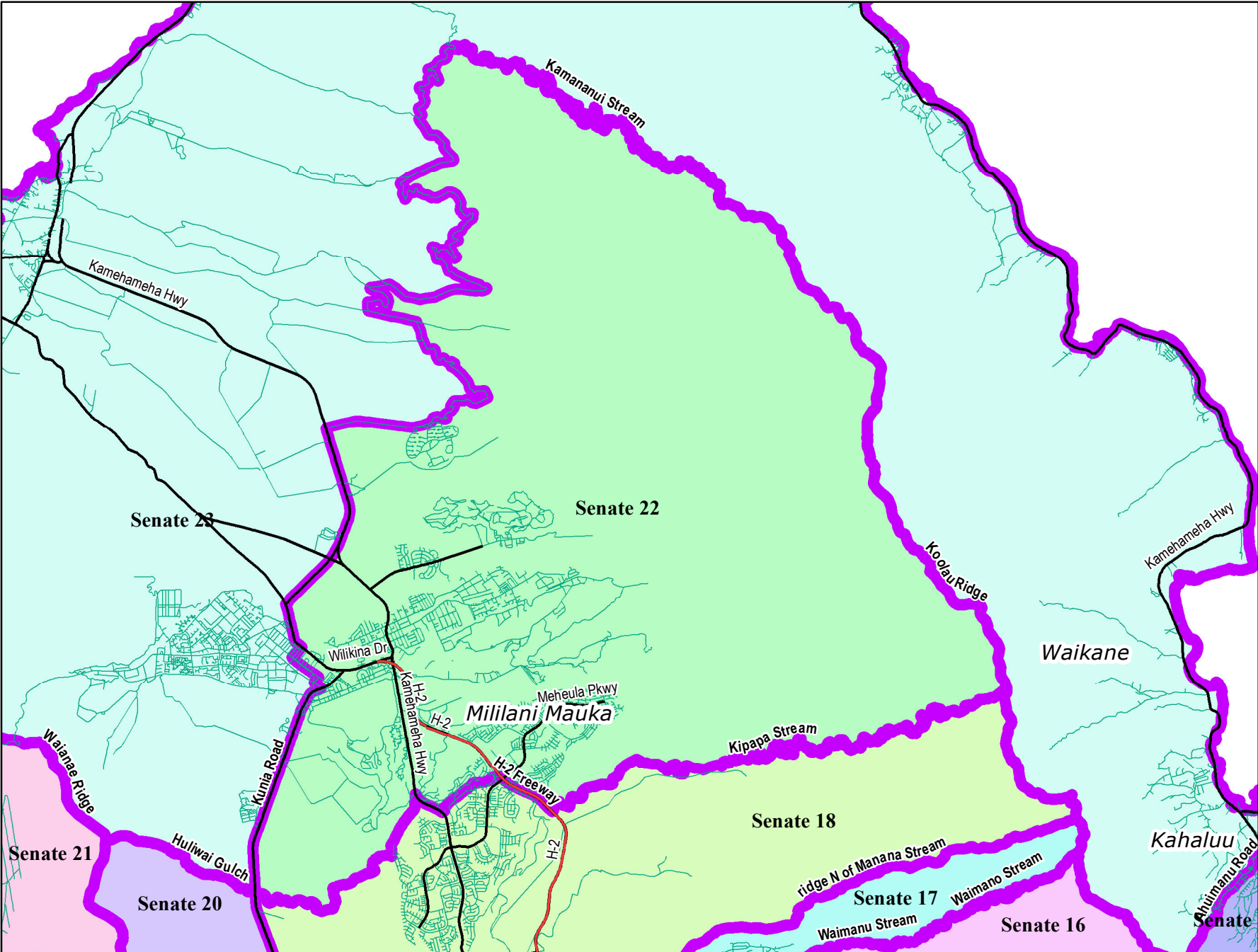
- (43) Northerly along said gulch to Palehua Road;
- (44) Northerly along said road to Waianae Ridge;
- (45) Northerly along said ridge to point of beginning.



**21ST SENATORIAL DISTRICT:** This district is comprised of the 44th and portions of the 43rd Representative Districts and described as follows:

Beginning at the intersection of Kaena Military Reservation boundary and Oahu shoreline and running:

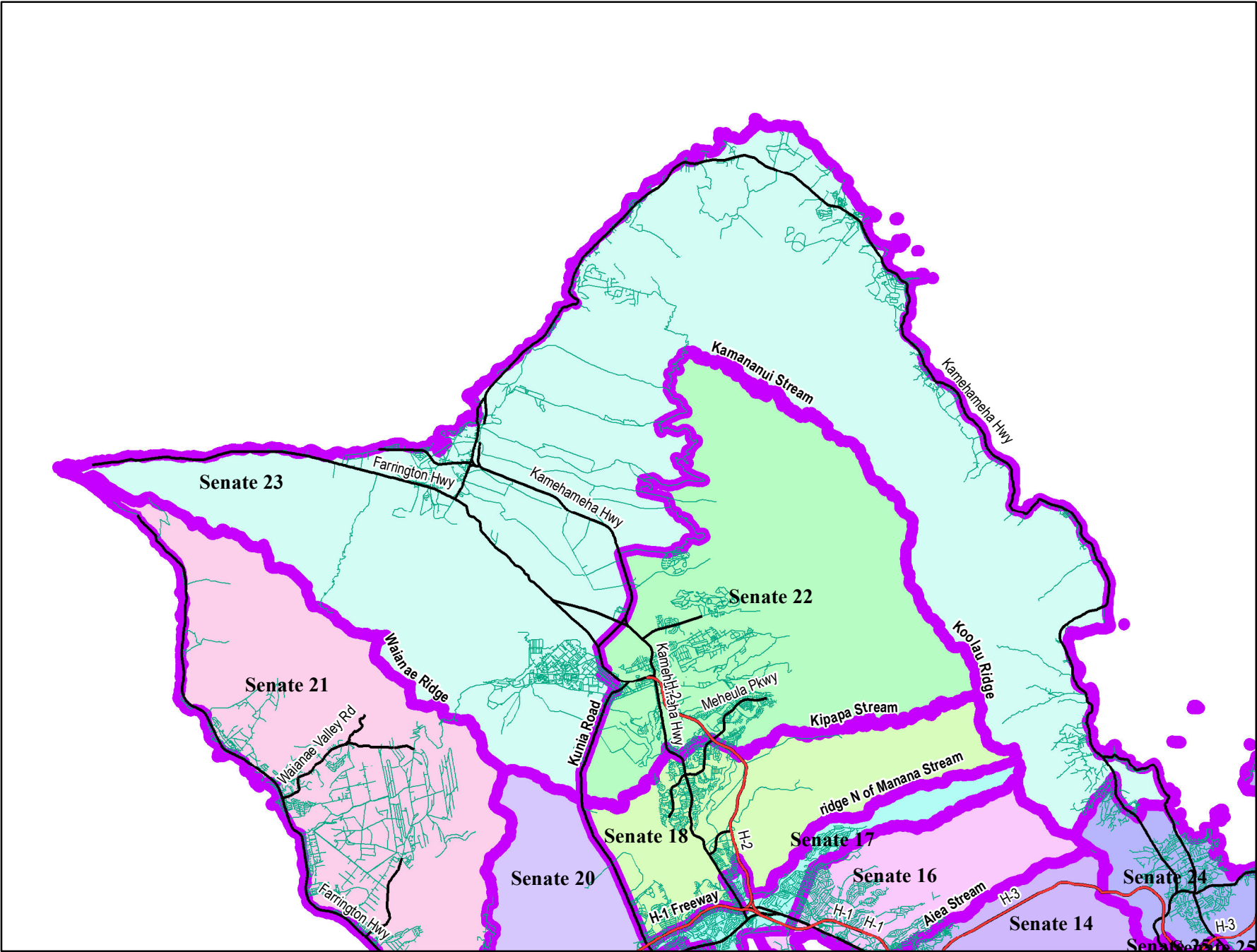
- (1) Southeasterly along said shoreline to Saratoga Avenue extension;
- (2) Northerly along said extension to Saratoga Avenue;
- (3) Northerly along said road to Barbers Point School boundary;
- (4) Northerly along said road to Barbers Point School boundary extension;
- (5) Northerly along said boundary to Kapolei CDP boundary;
- (6) Westerly along said boundary to Kalaeloa Boulevard;
- (7) Northerly along said boulevard to Farrington Highway;
- (8) Northwesterly along said highway to Palailai Gulch;
- (9) Northerly along said gulch to Palehua Road;
- (10) Northerly along said road to Waianae Ridge;
- (11) Northwesterly along said ridge to Kaena Point State Park boundary;
- (12) Northwesterly along said boundary to Kaena Military Reservation boundary;
- (13) Westerly along said boundary to point of beginning.



**22ND SENATORIAL DISTRICT:** This district is comprised of the 46th and portions of the 36th and 45th Representative Districts and described as follows:

Beginning at the intersection of Paalaa Uka Pupukea Road and Kamananui Stream and running:

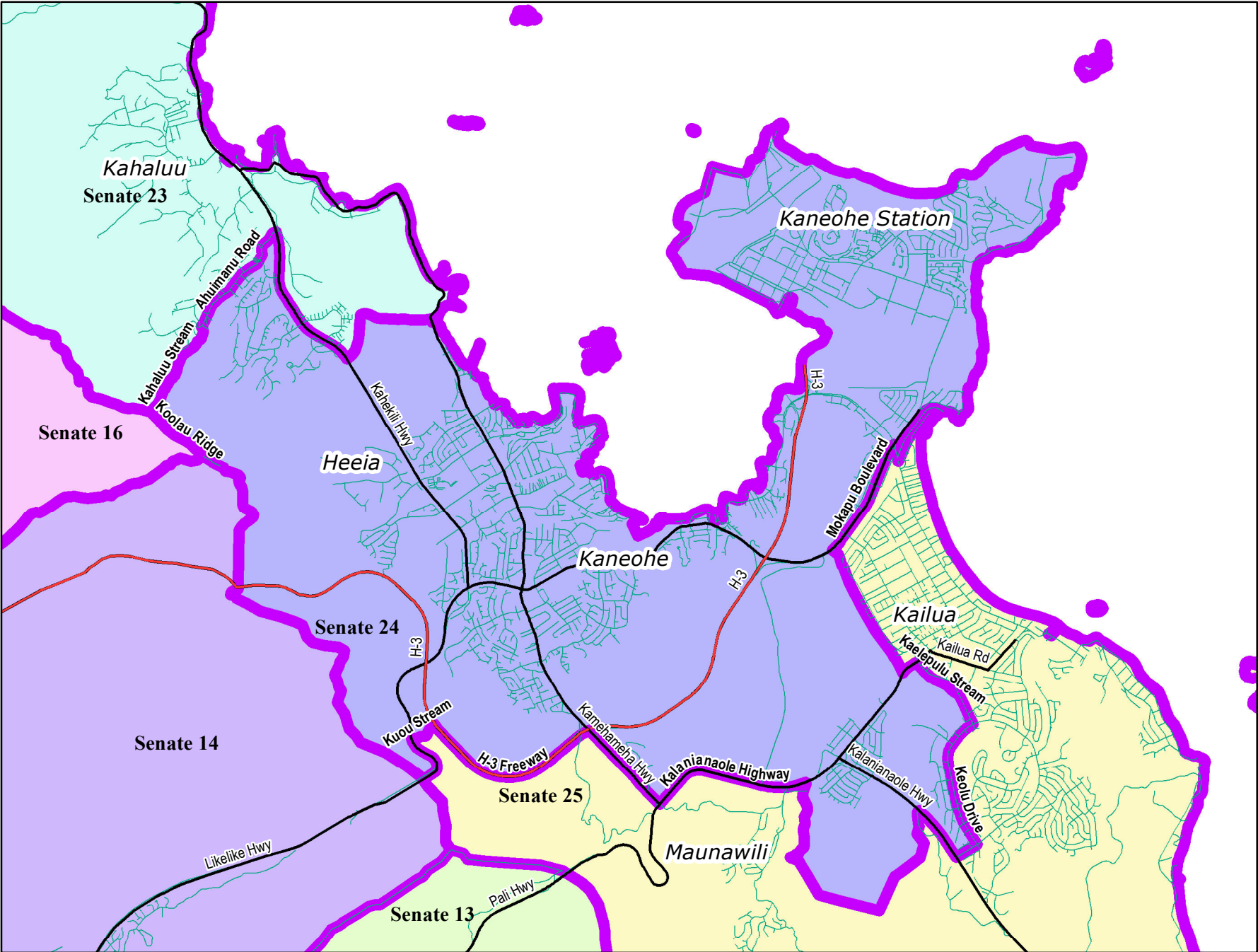
- (1) Southeasterly along said stream to Koolau Ridge;
- (2) Southeasterly along said ridge to Kipapa Stream;
- (3) Westerly along said stream to H-2 Freeway;
- (4) Northwesterly along said freeway to Waikele Stream;
- (5) Westerly along said stream to unnamed stream;
- (6) Southwesterly along said stream(s) to Kamehameha Highway;
- (7) Northwesterly along said highway to Military Reservation boundary;
- (8) Southerly along said boundary to Waiahole Ditch;
- (9) Southwesterly along said ditch to Huliwai Gulch;
- (10) Westerly along said gulch to Kunia Road;
- (11) Northerly along said road to Kolekole Avenue;
- (12) Northwesterly along said avenue to Naputi Road;
- (13) Northeasterly along said road to Waianae Avenue;
- (14) Northwesterly along said avenue to Macomb Road;
- (15) Northeasterly along said road to Wilikina Drive;
- (16) Northerly along said drive to Kamananui Road;
- (17) Northeasterly along said road to Kamehameha Highway;
- (18) Northerly along said highway to Paalaa Uka Pupukea Road;
- (19) Easterly along said road to unnamed road;
- (20) Northerly along said road(s) to Twin Bridge Road;
- (21) Westerly along said road to Paalaa Uka Pupukea Road;
- (22) Northerly along said road to point of beginning.



**23RD SENATORIAL DISTRICT:** This district is comprised of the 47th and portions of the 45th and 48th Representative Districts and described as follows:

Beginning at the intersection of Kaena Military Reservation boundary and Oahu shoreline and running:

- (1) Easterly along said shoreline to Heeia Stream;
- (2) Westerly along said stream to Kamehameha Highway;
- (3) Northerly along said highway to jeep trail;
- (4) Westerly along said jeep trail to jeep trail extension;
- (5) Westerly along said extension to Heeia CDP boundary;
- (6) Westerly along said boundary to access road extension;
- (7) Southerly along said boundary to access road;
- (8) Southerly along said boundary to Kahekili Highway;
- (9) Northwesterly along said highway to Ahuimanu Road;
- (10) Southwesterly along said road to Kahaluu Stream;
- (11) Southwesterly along said stream to Koolau Ridge;
- (12) Northwesterly along said ridge to Kamananui Stream;
- (13) Northwesterly along said stream to Paalaa Uka Pupukea Road;
- (14) Southerly along said road to Twin Bridge Road;
- (15) Easterly along said road to unnamed road;
- (16) Southerly along said road(s) to Paalaa Uka Pupukea Road;
- (17) Westerly along said road to Kamehameha Highway;
- (18) Southerly along said highway to Kamananui Road;
- (19) Southwesterly along said road to Wilikina Drive;
- (20) Southerly along said drive to Macomb Road;
- (21) Southwesterly along said road to Waianae Avenue;
- (22) Southeasterly along said avenue to Naputi Road;
- (23) Southwesterly along said road to Kolekole Avenue;
- (24) Southeasterly along said avenue to Kunia Road;
- (25) Southerly along said road to Huliwai Gulch;
- (26) Westerly along said gulch to Waianae Ridge;
- (27) Northwesterly along said ridge to Kaena Point State Park boundary;
- (28) Northwesterly along said boundary to Kaena Military Reservation boundary;
- (29) Westerly along said boundary to point of beginning.



**Legend**

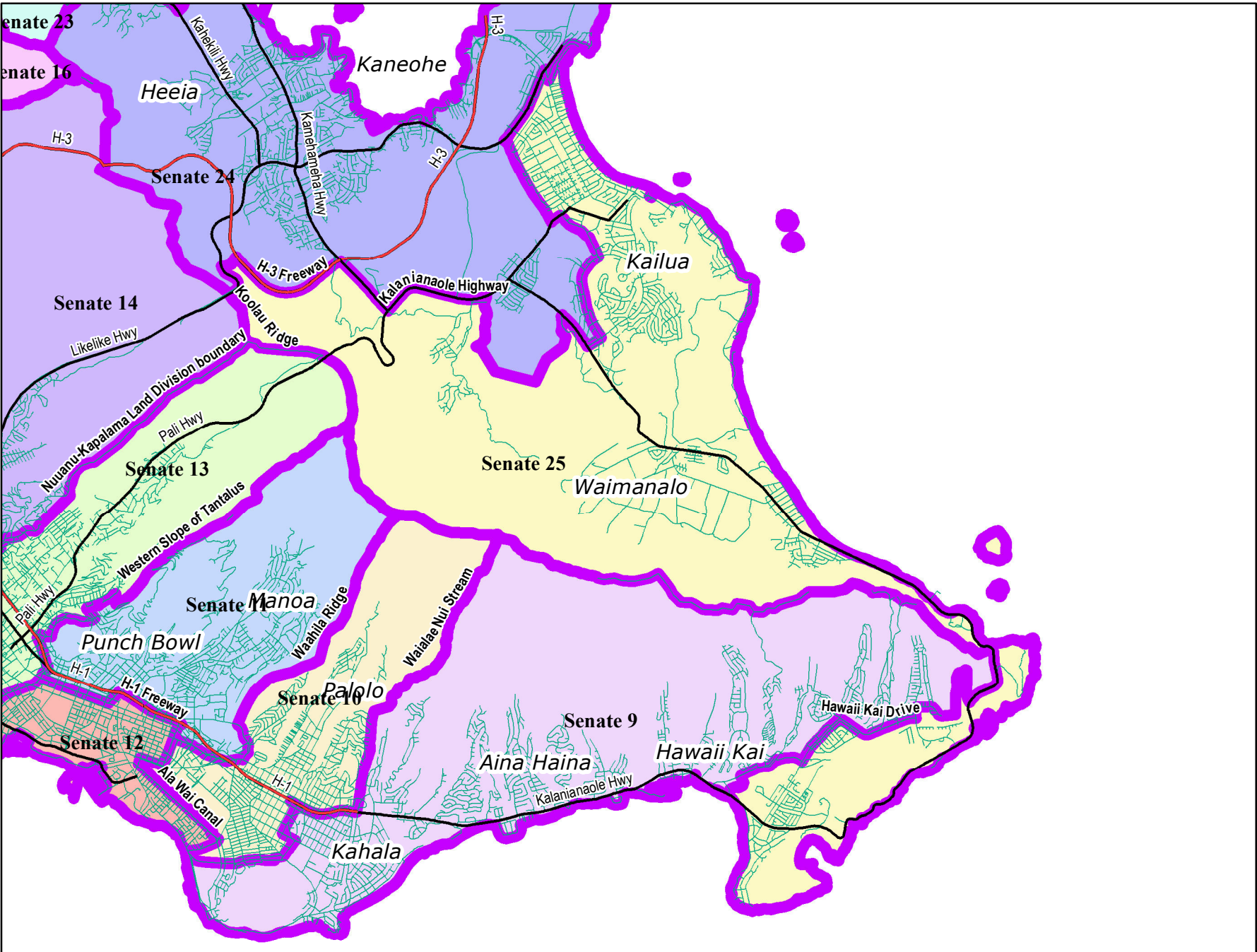
- Dist. Boundary
- Freeway
- Major Road
- Road



**24TH SENATORIAL DISTRICT:** This district is comprised of the 50th and portions of the 48th, 49th and 51st Representative Districts and described as follows:

Beginning at the intersection of Heeia Stream and Oahu shoreline and running:

- (1) Easterly along said shoreline to Kawainui Canal;
- (2) Southwesterly along said canal to N Kalaheo Avenue;
- (3) Northerly along said avenue to Mokapu Boulevard;
- (4) Southwesterly along said boulevard to Mokapu Saddle Road;
- (5) Southwesterly along said road to Kawainui Marsh boundary;
- (6) Southeasterly along said boundary to Kailua Road;
- (7) Northeasterly along said road to Kaelepulu Stream;
- (8) Southeasterly along said stream to Hamakua Drive;
- (9) Southeasterly along said drive to Keolu Drive;
- (10) Southerly along said drive to Kalaniana'ole Highway;
- (11) Northwesterly along said highway to Waimanalo Road;
- (12) Southerly along said road to Hawaii Youth Correctional Facility boundary;
- (13) Westerly along said boundary to Kailua CDP boundary;
- (14) Northwesterly along said boundary to Maunawili Stream;
- (15) Northerly along said stream to Kalaniana'ole Highway;
- (16) Westerly along said highway to Kamehameha Highway;
- (17) Northwesterly along said highway to H-3 Freeway;
- (18) Westerly along said freeway to Kuou Stream;
- (19) Southwesterly along said stream to Likelike Highway;
- (20) Southerly along said highway to Koolau Ridge;
- (21) Northwesterly along said ridge to Kahaluu Stream;
- (22) Northeasterly along said stream to Ahuimanu Road;
- (23) Northeasterly along said road to Kahekili Highway;
- (24) Southeasterly along said highway to access road;
- (24) Northerly along said road to access road extension;
- (25) Northerly along said road extension to Heeia CDP boundary;
- (26) Easterly along said boundary to jeep trail extension;
- (27) Easterly along said extension to jeep trail;
- (28) Easterly along said jeep trail to Kamehameha Highway;
- (29) Southerly along said highway to Heeia Stream;
- (30) Easterly along said stream to point of beginning.



**Legend**

- Dist. Boundary
- Freeway
- Major Road
- Road

**25TH SENATORIAL DISTRICT:** This district is comprised portions of the 17th, 49th, 50th and 51st Representative Districts and described as follows:

Beginning at the intersection of Kawainui Canal and Oahu shoreline and running:

- (1) Southerly along said shoreline to Kuapa Pond shoreline;
- (2) Northeasterly along said shoreline to Keahole Street;
- (3) Northeasterly along said street to Hawaii Kai Drive;
- (4) Northeasterly along said drive to Wailua Street;
- (5) Easterly along said street to Lunalilo Home Road;
- (6) Northeasterly along said road to Hawaii Kai Drive;
- (7) Easterly along said drive to Kealahou Street;
- (8) Northerly along said street to Mokuhano Street;
- (9) Easterly along said street to Hawaii Kai Championship Golf Course boundary;
- (10) Northeasterly along said boundary to Kalaniana'ole Highway;
- (11) Northeasterly along said highway to Koolau Ridge;
- (12) Northwesterly along said ridge to Likelike Highway;
- (13) Northerly along said highway to Kuou Stream;
- (14) Northeasterly along said stream to H-3 Freeway;
- (15) Easterly along said freeway to Kamehameha Highway;
- (16) Southeasterly along said highway to Kalaniana'ole Highway;
- (17) Easterly along said highway to Maunawili Stream;
- (18) Southerly along said stream to Kailua CDP boundary;
- (19) Southeasterly along said boundary to Hawaii Youth Correctional Facility boundary;
- (20) Easterly along said boundary to Waimanalo Road;
- (21) Northerly along said road to Kalaniana'ole Highway;
- (22) Southeasterly along said highway to Keolu Drive;
- (23) Northerly along said drive to Hamakua Drive;
- (24) Northwesterly along said drive to Kaelepulu Stream;
- (25) Northwesterly along said stream to Kailua Road;
- (26) Southwesterly along said road to Kawainui Marsh boundary;
- (27) Northwesterly along said boundary to Mokapu Saddle Road;
- (28) Northeasterly along said road to Mokapu Boulevard;
- (29) Northeasterly along said boulevard to N Kalaheo Avenue;
- (30) Southerly along said avenue to Kawainui Canal;
- (31) Northeasterly along said canal to point of beginning.

## HAWAII REAPPORTIONMENT COMMISSION

### SENATE STAGGERED TERMS CALCULATIONS (8 Mar 2012)

#### All Elections

FROM (old) TO (new)	2010 Pop	2010 Senatorial Election Pop
Senate 1 to Senate 1	31010	0
Senate 2 to Senate 1	13656	13656
<b>2012 Senate 1 total</b>	<b>44666</b>	<b>13656</b>
Senate 2 to Senate 2	46808	46808
<b>2012 Senate 2 total</b>	<b>46808</b>	<b>46808</b>
Senate 2 to Senate 3	6855	6855
Senate 3 to Senate 3	40363	0
<b>2012 Senate 3 total</b>	<b>47218</b>	<b>6855</b>
Senate 1 to Senate 4	23824	0
Senate 3 to Senate 4	21080	0
<b>2012 Senate 4 total</b>	<b>44904</b>	<b>0</b>
Senate 4 to Senate 5	53833	53833
<b>2012 Senate 5 total</b>	<b>53833</b>	<b>53833</b>
Senate 5 to Senate 6	49246	0
<b>2012 Senate 6 total</b>	<b>49246</b>	<b>0</b>
Senate 4 to Senate 7	1622	1622
Senate 5 to Senate 7	101	0
Senate 6 to Senate 7	49742	0
<b>2012 Senate 7 total</b>	<b>51465</b>	<b>1622</b>
Senate 7 to Senate 8	66805	66805
<b>2012 Senate 8 total</b>	<b>66805</b>	<b>66805</b>
Senate 8 to Senate 9	44245	44245
Senate 9 to Senate 9	5655	5655
Senate 25 to Senate 9	1422	1422
<b>2012 Senate 9 total</b>	<b>51322</b>	<b>51322</b>
Senate 9 to Senate 10	39278	39278
Senate 10 to Senate 10	12467	12467
<b>2012 Senate 10 total</b>	<b>51745</b>	<b>51745</b>

## HAWAII REAPPORTIONMENT COMMISSION

### SENATE STAGGERED TERMS CALCULATIONS (8 Mar 2012)

#### All Elections

FROM (old) TO (new)	2010 Pop	2010 Senatorial Election Pop
Senate 10 to Senate 11	23000	23000
Senate 11 to Senate 11	27870	27870
Senate 12 to Senate 11	1030	0
<b>2012 Senate 11 total</b>	<b>51900</b>	<b>50870</b>
Senate 10 to Senate 12	7787	7787
Senate 11 to Senate 12	14887	14887
Senate 12 to Senate 12	29521	0
<b>2012 Senate 12 total</b>	<b>52195</b>	<b>22674</b>
Senate 11 to Senate 13	3550	3550
Senate 12 to Senate 13	18782	0
Senate 13 to Senate 13	28874	28874
<b>2012 Senate 13 total</b>	<b>51206</b>	<b>32424</b>
Senate 13 to Senate 14	5251	5251
Senate 14 to Senate 14	41117	41117
Senate 15 to Senate 14	2018	2018
<b>2012 Senate 14 total</b>	<b>48386</b>	<b>48386</b>
Senate 13 to Senate 15	10857	10857
Senate 14 to Senate 15	2801	2801
Senate 15 to Senate 15	38432	38432
<b>2012 Senate 15 total</b>	<b>52090</b>	<b>52090</b>
Senate 15 to Senate 16	10637	10637
Senate 16 to Senate 16	36270	0
Senate 18 to Senate 16	1871	0
<b>2012 Senate 16 total</b>	<b>48778</b>	<b>10637</b>
Senate 16 to Senate 17	6786	0
Senate 18 to Senate 17	40943	0
<b>2012 Senate 17 total</b>	<b>47729</b>	<b>0</b>
Senate 16 to Senate 18	263	0
Senate 17 to Senate 18	31821	0
Senate 19 to Senate 18	19605	19605
<b>2012 Senate 18 total</b>	<b>51689</b>	<b>19605</b>

## HAWAII REAPPORTIONMENT COMMISSION

### SENATE STAGGERED TERMS CALCULATIONS (8 Mar 2012)

#### All Elections

FROM (2010) TO (2011)	2010 Pop	2010 Senatorial Election Pop
Senate 20 to Senate 19	47450	47450
<b>2012 Senate 19 total</b>	<b>47450</b>	<b>47450</b>
Senate 18 to Senate 20	1691	0
Senate 19 to Senate 20	34697	34697
Senate 20 to Senate 20	11168	11168
<b>2012 Senate 20 total</b>	<b>47556</b>	<b>45865</b>
Senate 19 to Senate 21	1826	1826
Senate 21 to Senate 21	46485	0
<b>2012 Senate 21 total</b>	<b>48311</b>	<b>1826</b>
Senate 17 to Senate 22	13405	0
Senate 22 to Senate 22	34324	34324
<b>2012 Senate 22 total</b>	<b>47729</b>	<b>34324</b>
Senate 22 to Senate 23	23568	23568
Senate 23 to Senate 23	24425	0
<b>2012 Senate 23 total</b>	<b>47993</b>	<b>23568</b>
Senate 23 to Senate 24	19064	0
Senate 24 to Senate 24	31989	31989
<b>2012 Senate 24 total</b>	<b>51053</b>	<b>31989</b>
Senate 24 to Senate 25	9052	9052
Senate 25 to Senate 25	40405	40405
<b>2012 Senate 25 total</b>	<b>49457</b>	<b>49457</b>